

Provincial Electoral District

of:

Fogo Island - Cape Freels

Poll Number: 1 of 50

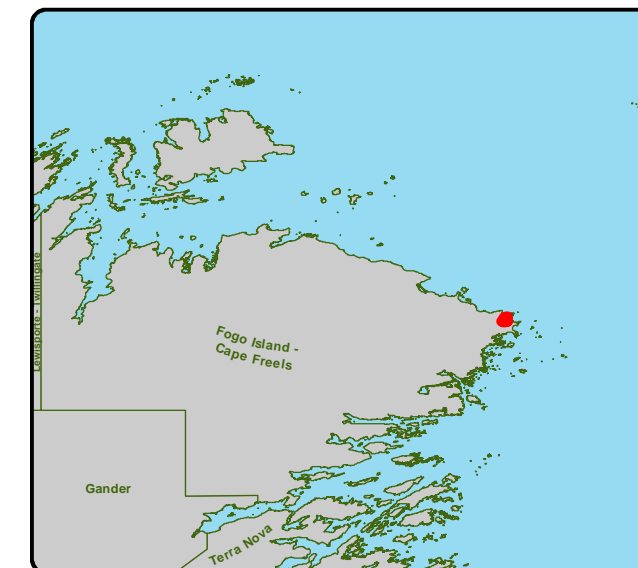
Number of Registered Electors: 99

Information valid as of November 1, 2023.

Poll Description

CAPE FREELS NORTH: The community of Cape Freels North including Beach Cove; Bell Road; Cape Freels Road; Jim Pond's Place; Main Street; and Northern Cove Road.

Poll Location



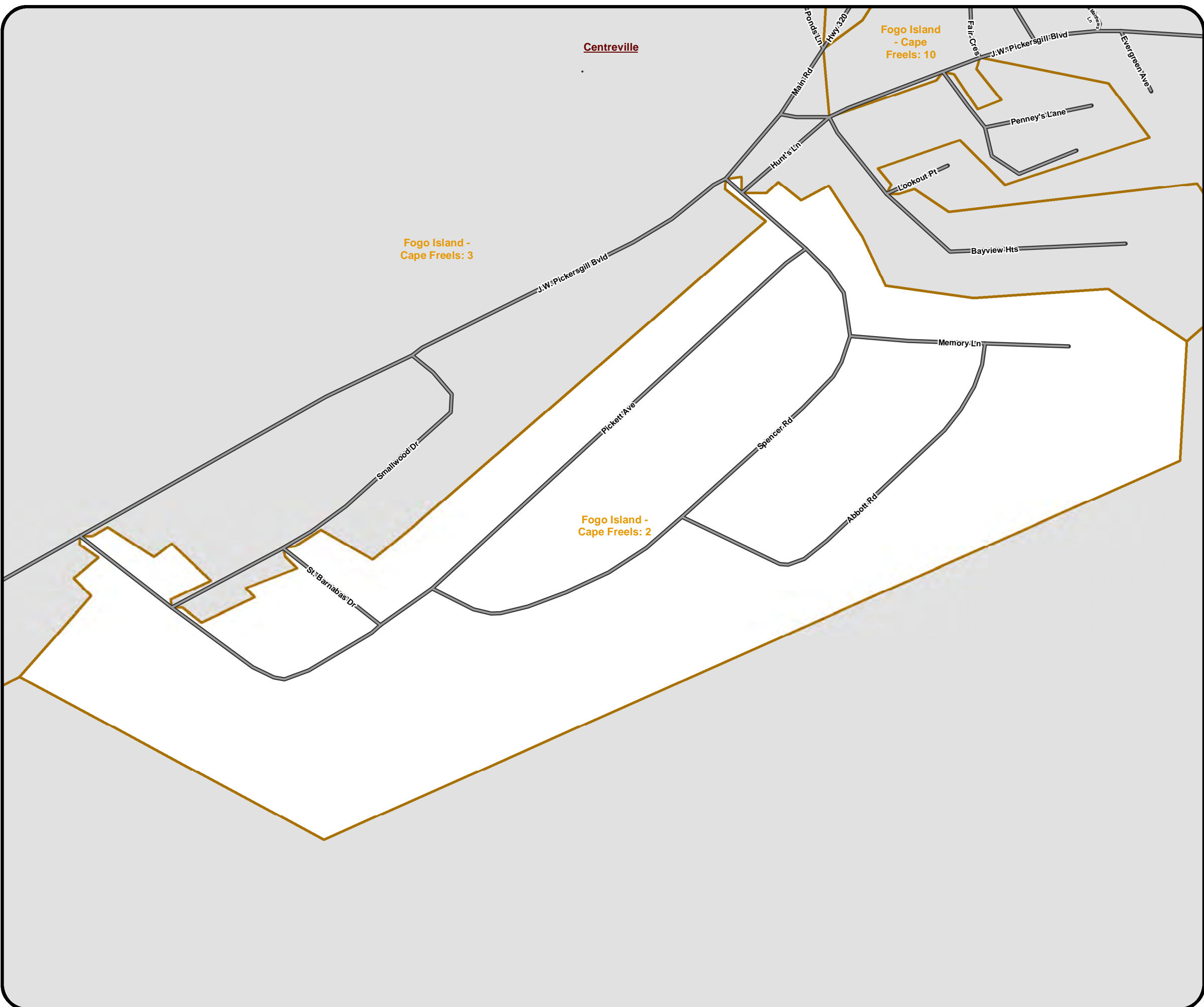
Legend

- Municipal Boundary
- District Boundary (2015)



1:5,083

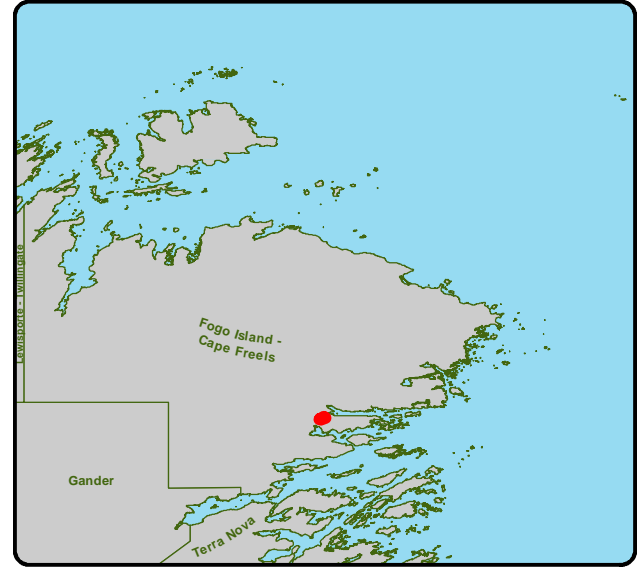




Provincial Electoral District
of:
Fogo Island - Cape Freels
Poll Number: 2 of 50
Number of Registered Electors: 179
Information valid as of November 1, 2023.

Poll Description
CENTREVILLE-WAREHAM-TRINITY (Centreville): Abbott Road; Memory Lane; Pickett Avenue; Spencer Road; and St. Barnabas Drive.

Poll Location



Legend
--- Municipal Boundary
— District Boundary (2015)



Provincial Electoral District

of:

Fogo Island - Cape Freels

Poll Number: 3 of 50

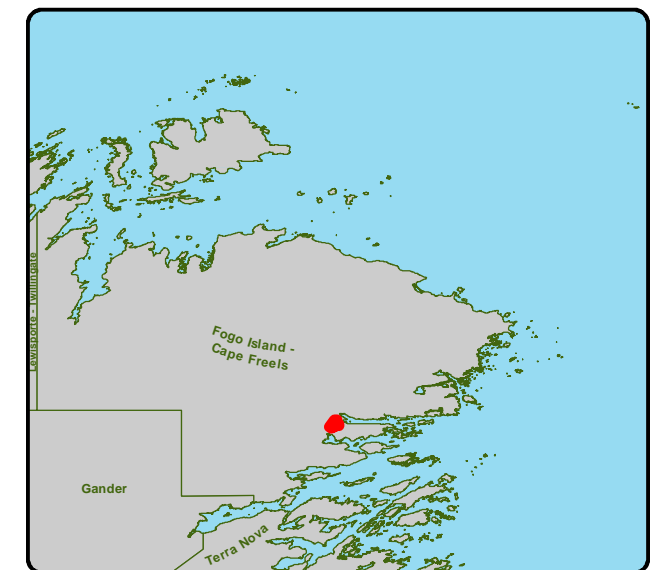
Number of Registered Electors: 217

Information valid as of November 1, 2023.

Poll Description

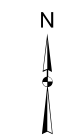
CENTREVILLE-WAREHAM-TRINITY (Centreville): Bayview Heights; Beach Lane; Fair Crescent; Hunt's Lane; Lodge Lane; Memory Lane; J.W. Pickersgill Boulevard (even and odd numbers 302 to 469); Penney's Lane; Ponds Lane; and Smallwood Drive.

Poll Location

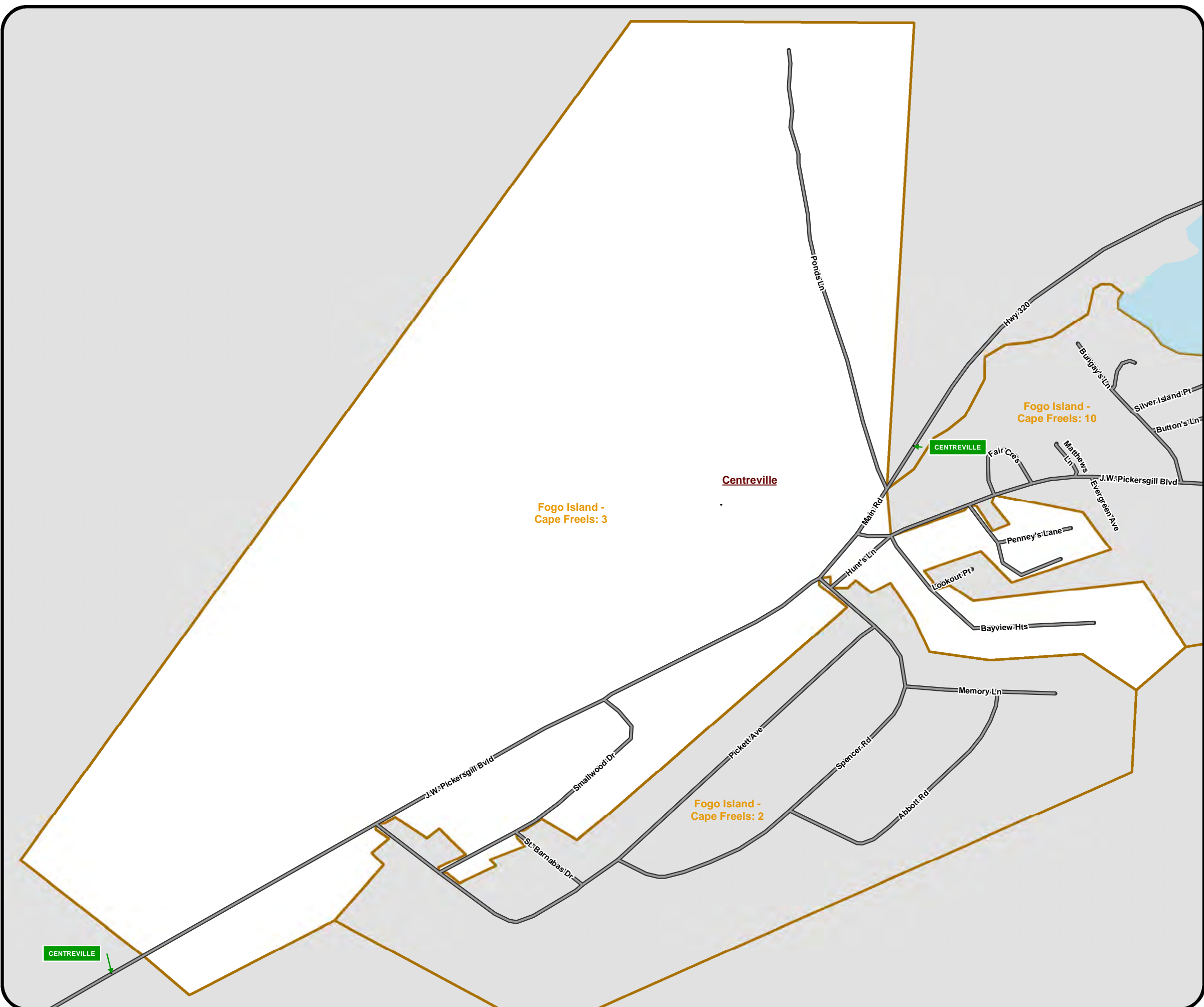


Legend

- Municipal Boundary
- District Boundary (2015)



1:8,126

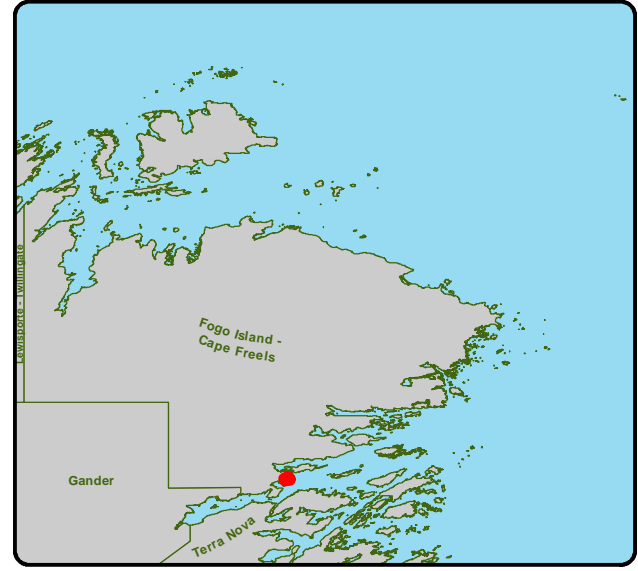




Provincial Electoral District
of:
Fogo Island - Cape Freels
Poll Number: 4 of 50
Number of Registered Electors: 251
Information valid as of November 1, 2023.

Poll Description
DOVER: Fault Drive (even numbers 54 to 258, odd numbers 49 to 241); Hilltop Lane; Old Mill Road; Ridge Lane; Seashore Lane; Sunset Lane; and Tickle Lane.

Poll Location



Legend
--- Municipal Boundary
— District Boundary (2015)



Provincial Electoral District

of:

Fogo Island - Cape Freels

Poll Number: 5 of 50

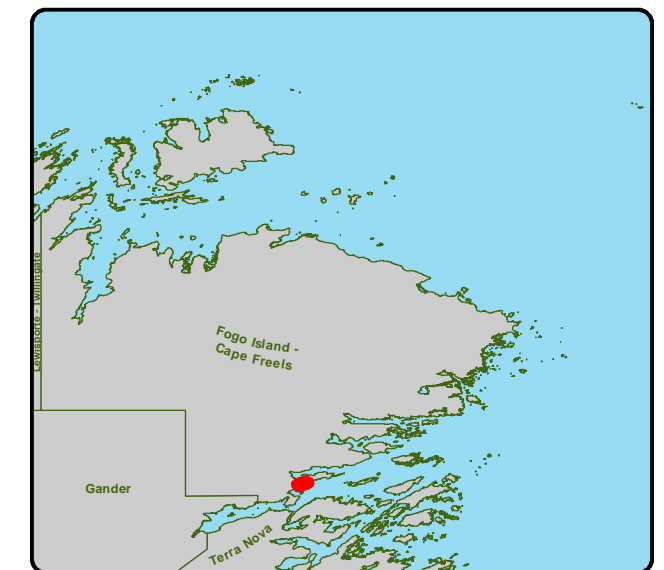
Number of Registered Electors: 234

Information valid as of November 1, 2023.

Poll Description

DOVER: A. Frank Willis Drive; Beach Lane; Church Lane; Collins Lane; Cove Road; Fault Drive (even numbers 2 to 48, odd numbers 17 to 47); Keats Lane; Lodge Lane; Loop Highway; Oram's Lane; Park Lane; and Wellington Road.

Poll Location

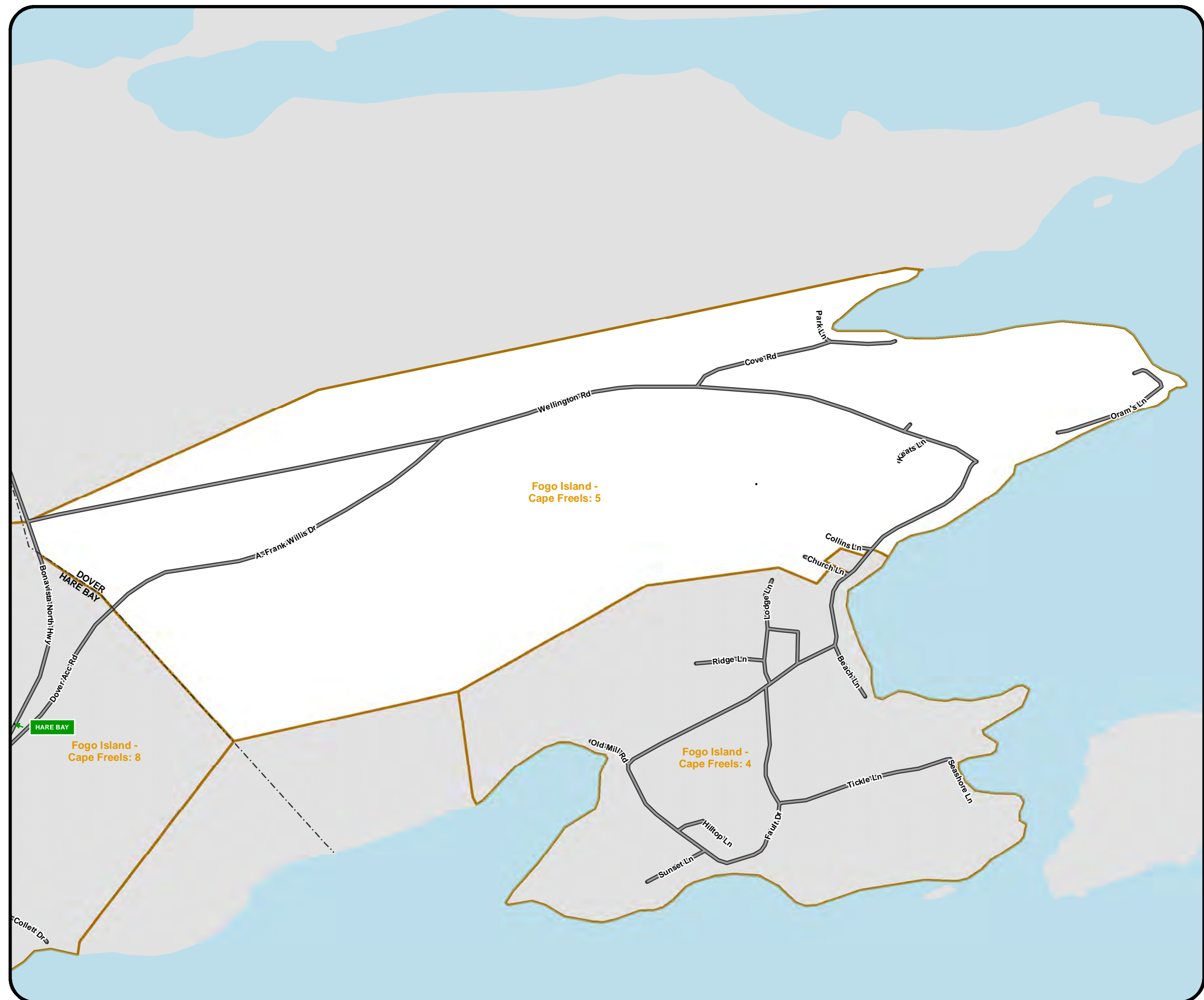


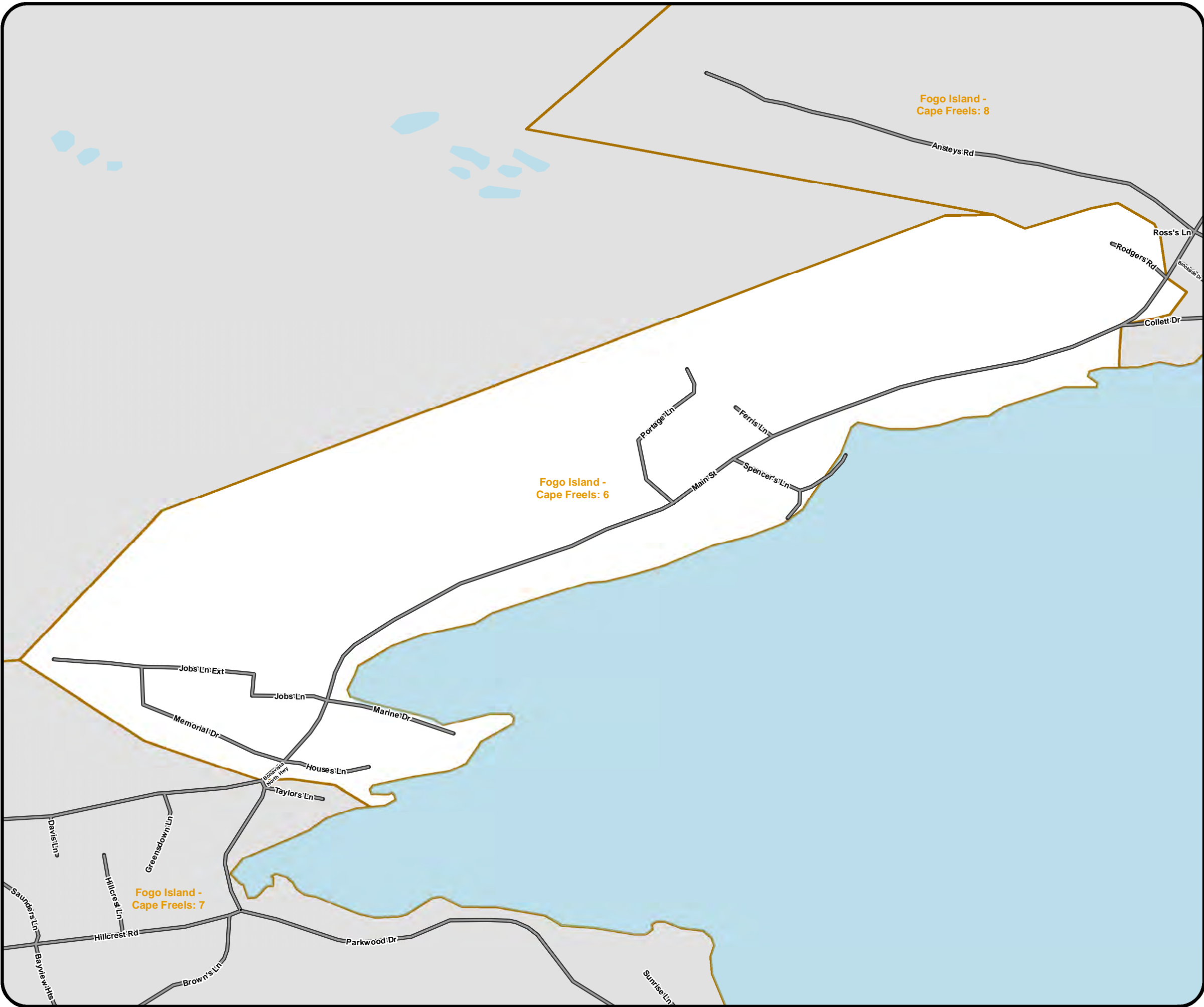
Legend

- Municipal Boundary
- District Boundary (2015)



1:10,941

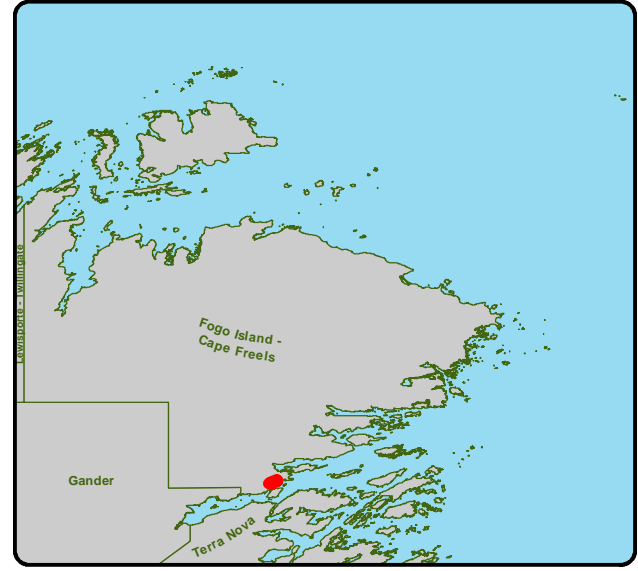




Provincial Electoral District
of:
Fogo Island - Cape Freels
Poll Number: 6 of 50
Number of Registered Electors: 238
Information valid as of November 1, 2023.

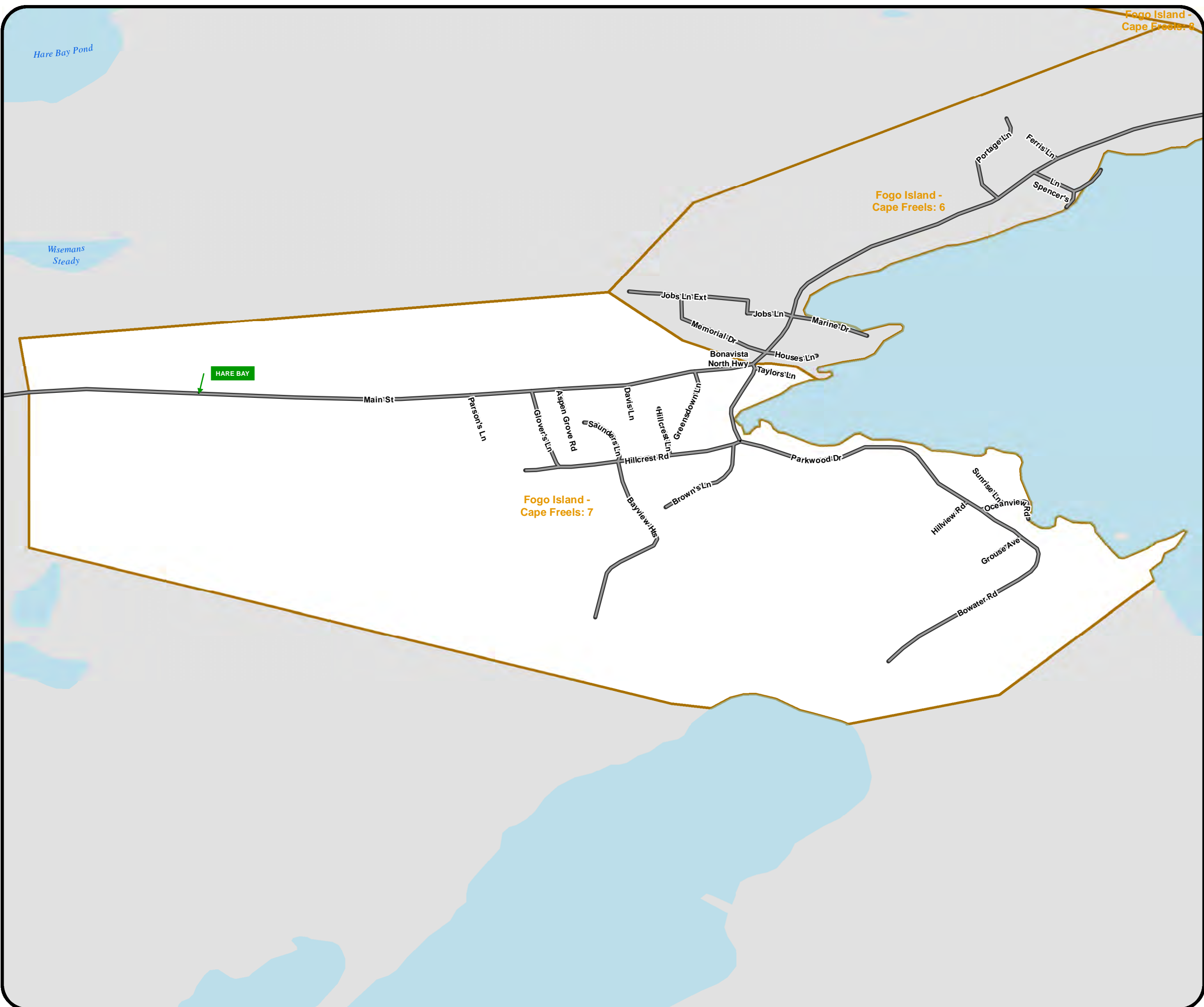
Poll Description
HARE BAY: Ferris Lane; House's Lane; Job's Lane; Job's Lane Extension; Main Street (even and odd numbers 4 to 147); Marine Drive; Memorial Drive; Portage Lane; Rogers Road; and Spencer's Lane.

Poll Location



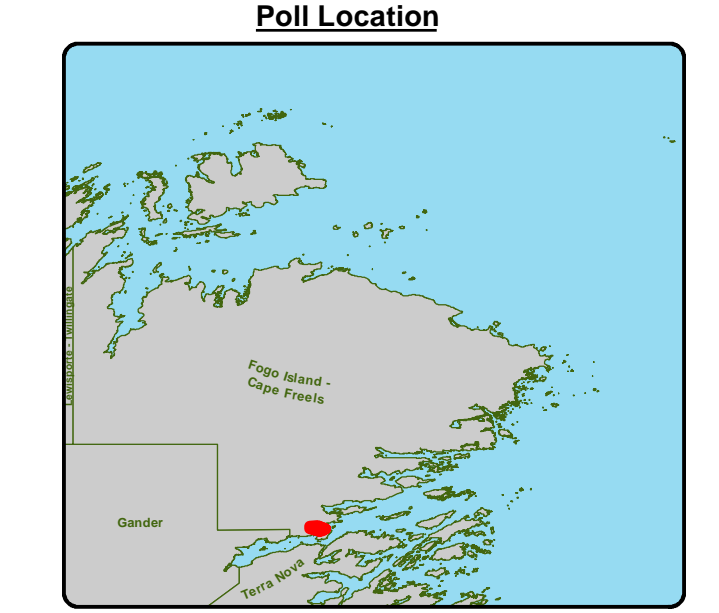
Legend
--- Municipal Boundary
— District Boundary (2015)





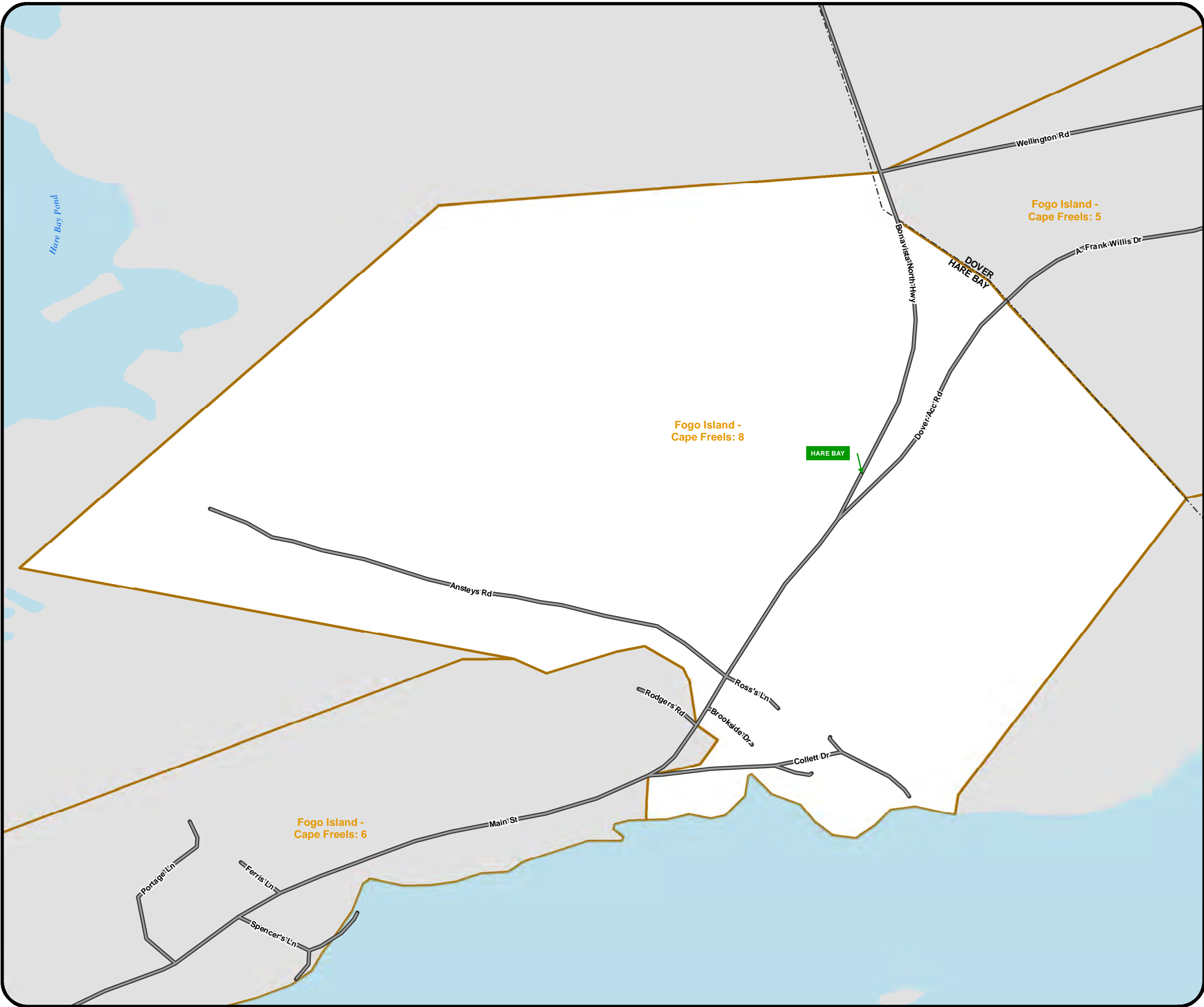
Provincial Electoral District
of:
Fogo Island - Cape Freels
Poll Number: 7 of 50
Number of Registered Electors: 250
Information valid as of November 1, 2023.

Poll Description
HARE BAY: Aspen Grove Road; Bayview Heights; Brown's Lane; Davis Lane; Glover's Lane; Greensdown Lane; Grouse Avenue; Hillcrest Lane; Hillcrest Road; Hillview Road; Oceanview Road; Parkwood Drive; Parson's Lane; Pentecostal Road; Saunder's Lane; Sunrise Lane; and Taylor's Lane.



Legend
--- Municipal Boundary
— District Boundary (2015)

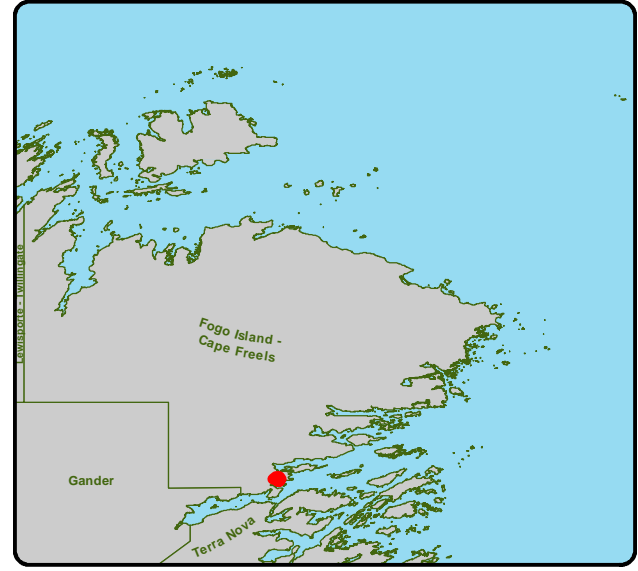
N
1:13,158



Provincial Electoral District
of:
Fogo Island - Cape Freels
Poll Number: 8 of 50
Number of Registered Electors: 245
Information valid as of November 1, 2023.

Poll Description
HARE BAY: Anstey's Road; Brookside Drive; Collett Drive; Dover Access Road; Main Street (even and odd numbers 148 to 297); Parkwood Drive; and Ross's Lane.

Poll Location



Legend
--- Municipal Boundary
— District Boundary (2015)



Provincial Electoral District

of:

Fogo Island - Cape Freels

Poll Number: 9 of 50

Number of Registered Electors: 265

Information valid as of November 1, 2023.

Poll Description

CENTREVILLE-WAREHAM-TRINITY (TRINITY, Bonavista Bay): The community of Trinity including Aspen Grove Road; Balsom Lane; Beechwood Hill; Birchy Lane; Central High Street; Cherry Lane; Chestnut Street; Elmwood Place; J.W. Pickersgill Boulevard; Juniper Lane; Mahogany Place; Maple Leaf Drive; Memory Heights; Old Mill Road; Palmtree Road; Pine Bud Avenue; Pioneer Place; Popular Lane; Skirmish Road; Spruce Bud Lane; St. Alban's Avenue; St. Alban's Avenue Extension; Sycamore Street; and Willow Street.

Poll Location



Legend

- Municipal Boundary
- District Boundary (2015)



1:10,077



Provincial Electoral District

of:

Fogo Island - Cape Freels

Poll Number: 10 of 50

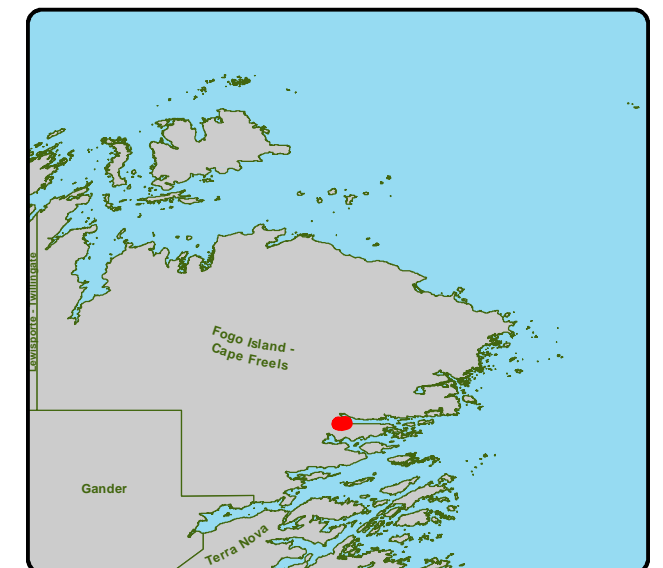
Number of Registered Electors: 241

Information valid as of November 1, 2023.

Poll Description

CENTREVILLE-WAREHAM-TRINITY (WAREHAM): The community of Wareham including Bayview Heights Extension; Birchview Heights; Bungay's Lane; Button's Lane; Eula Place; Evergreen Avenue; Fair Crescent; J.W. Pickersgill Boulevard; Maple Road; Matthew's Lane; Silver Island Point; Spurrell's Lane; and William's Lookout.

Poll Location

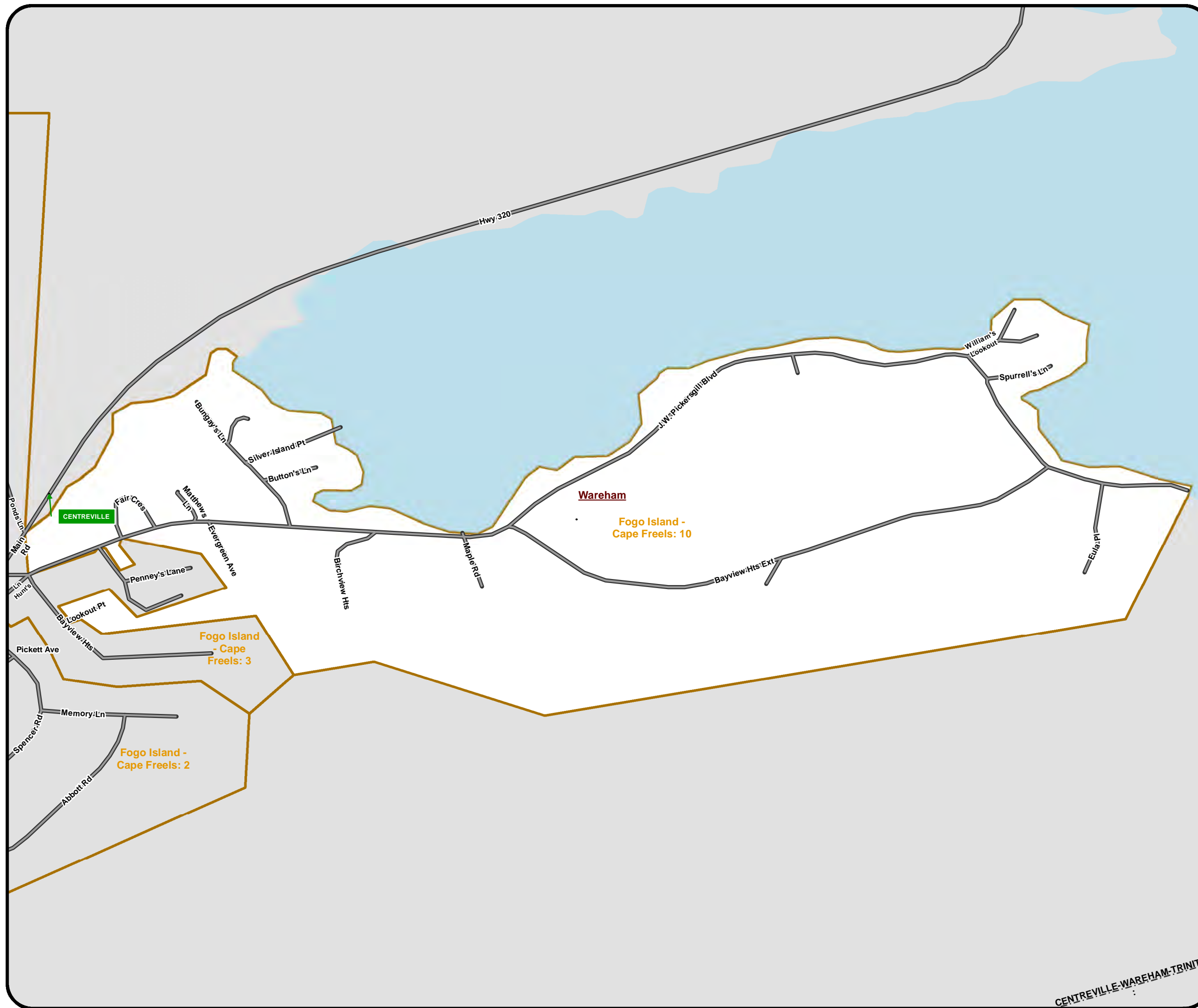


Legend

- Municipal Boundary
- District Boundary (2015)



1:9,031



Provincial Electoral District

of:

Fogo Island - Cape Freels

Poll Number: 11 of 50

Number of Registered Electors: 129

Information valid as of November 1, 2023.

Poll Description

INDIAN BAY: The Town of Indian Bay including Country Road; Cove Road; Loop Highway; Main Road; Marsh Road; Martin's Avenue; Municipal Crescent; and Park Avenue.

Poll Location

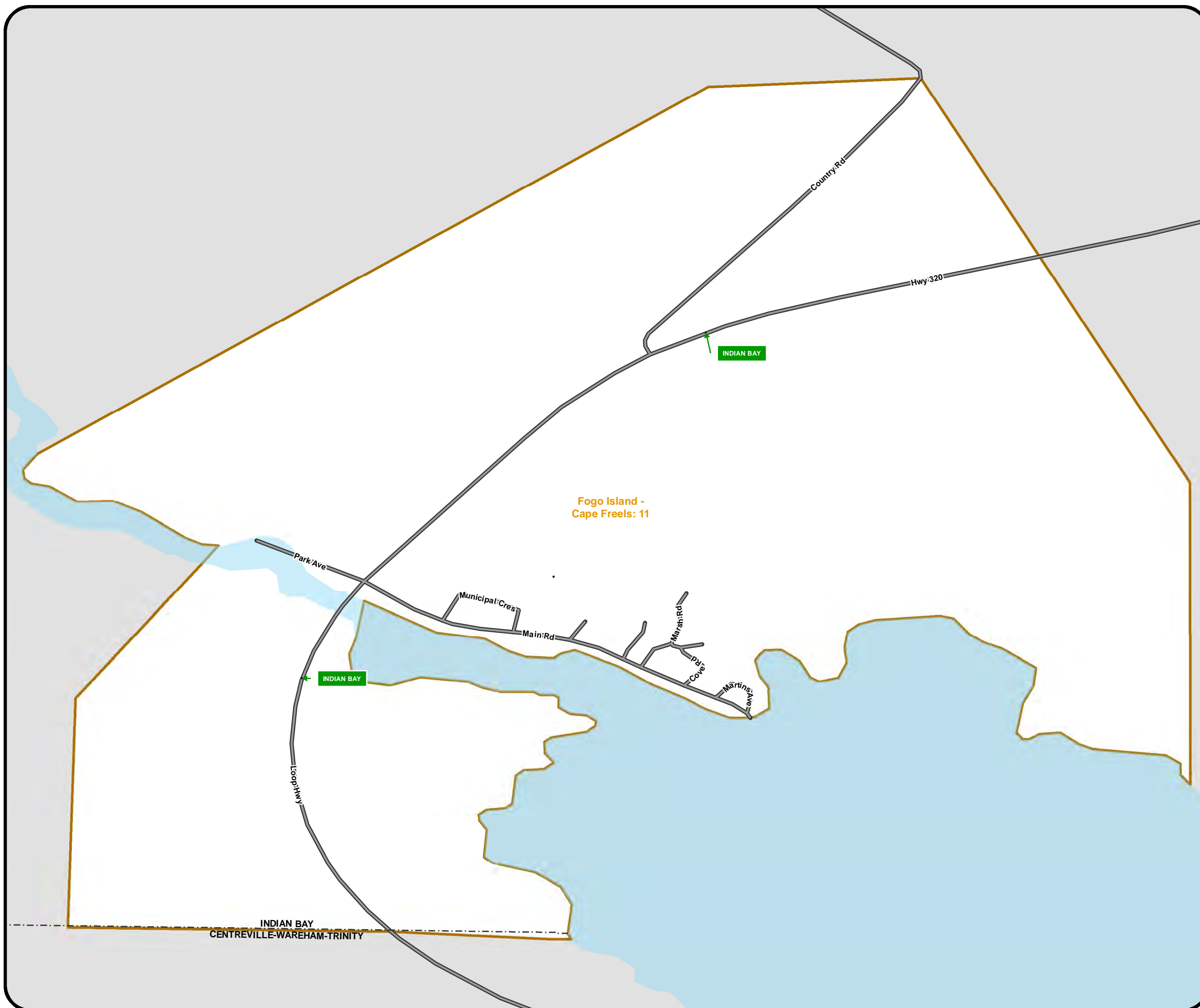


Legend

- Municipal Boundary
- District Boundary (2015)



1:7,743

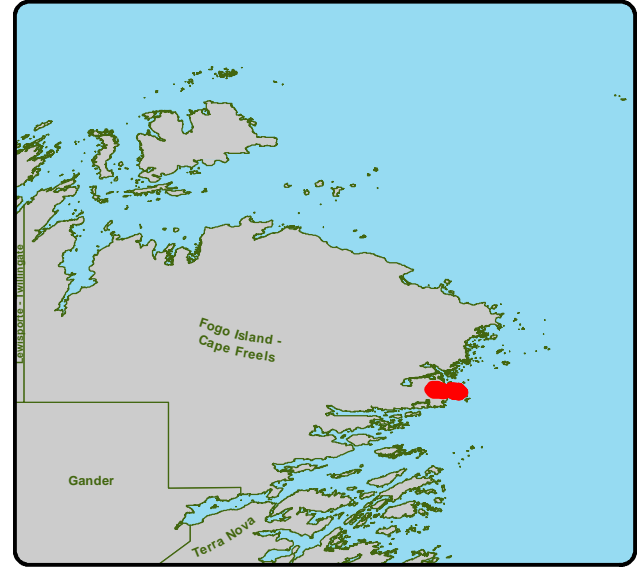




Provincial Electoral District
of:
Fogo Island - Cape Freels
Poll Number: 12 of 50
Number of Registered Electors: 243
Information valid as of November 1, 2023.

Poll Description
GREENSPOND: The Town of Greenspond including Barrow's Lane; Blackwood's Drive; Church Crescent; Country Lane; English Harbour Road; Greenspond Road; High Road; Main Street (also known as Harbour Road); Meadus Lane; Parson's Lane; Pond Head Heights; Puffin Island ; Sainsbury Lane; Shallop Cove Road; Ship Island Lane; Soup's Lane; Wick's Lane; and Wing's Island Road.

Poll Location



Legend
--- Municipal Boundary
— District Boundary (2015)

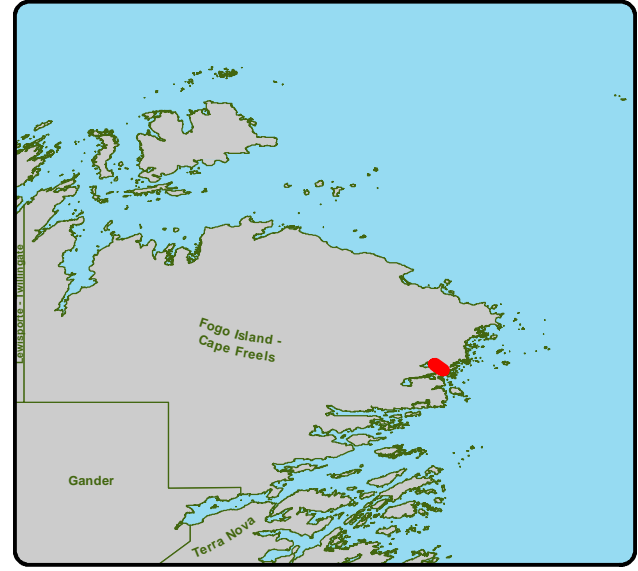




Provincial Electoral District
of:
Fogo Island - Cape Freels
Poll Number: 13 of 50
Number of Registered Electors: 349
Information valid as of November 1, 2023.

Poll Description
NEW-WES-VALLEY (VALLEYFIELD): The Community of Valleyfield including Beothic Place; Beothic Road; Burry's Lane; Esau Spurrells Lane; Green's Lane; Humphries Lane; Main Street (odd and even numbers 1 to 217); Shambler's Cover Road; Sturge's Lane; Vincent's Lane; Welcher's Lane; and White's Lane.

Poll Location



Legend
--- Municipal Boundary
— District Boundary (2015)

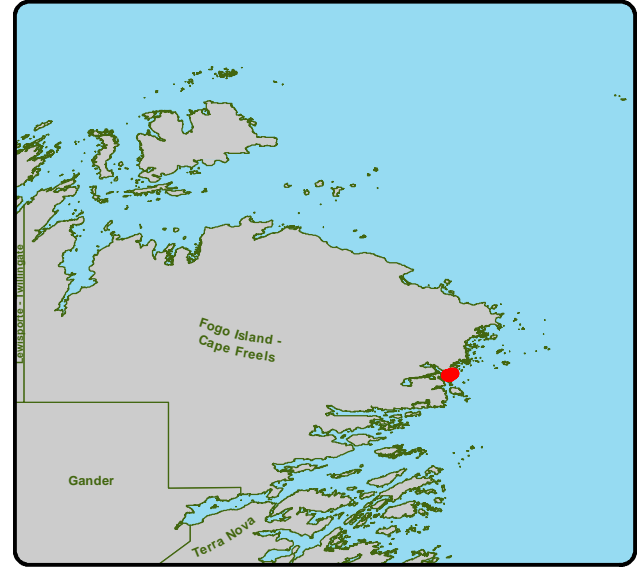




Provincial Electoral District
of:
Fogo Island - Cape Freels
Poll Number: 14 of 50
Number of Registered Electors: 132
Information valid as of November 1, 2023.

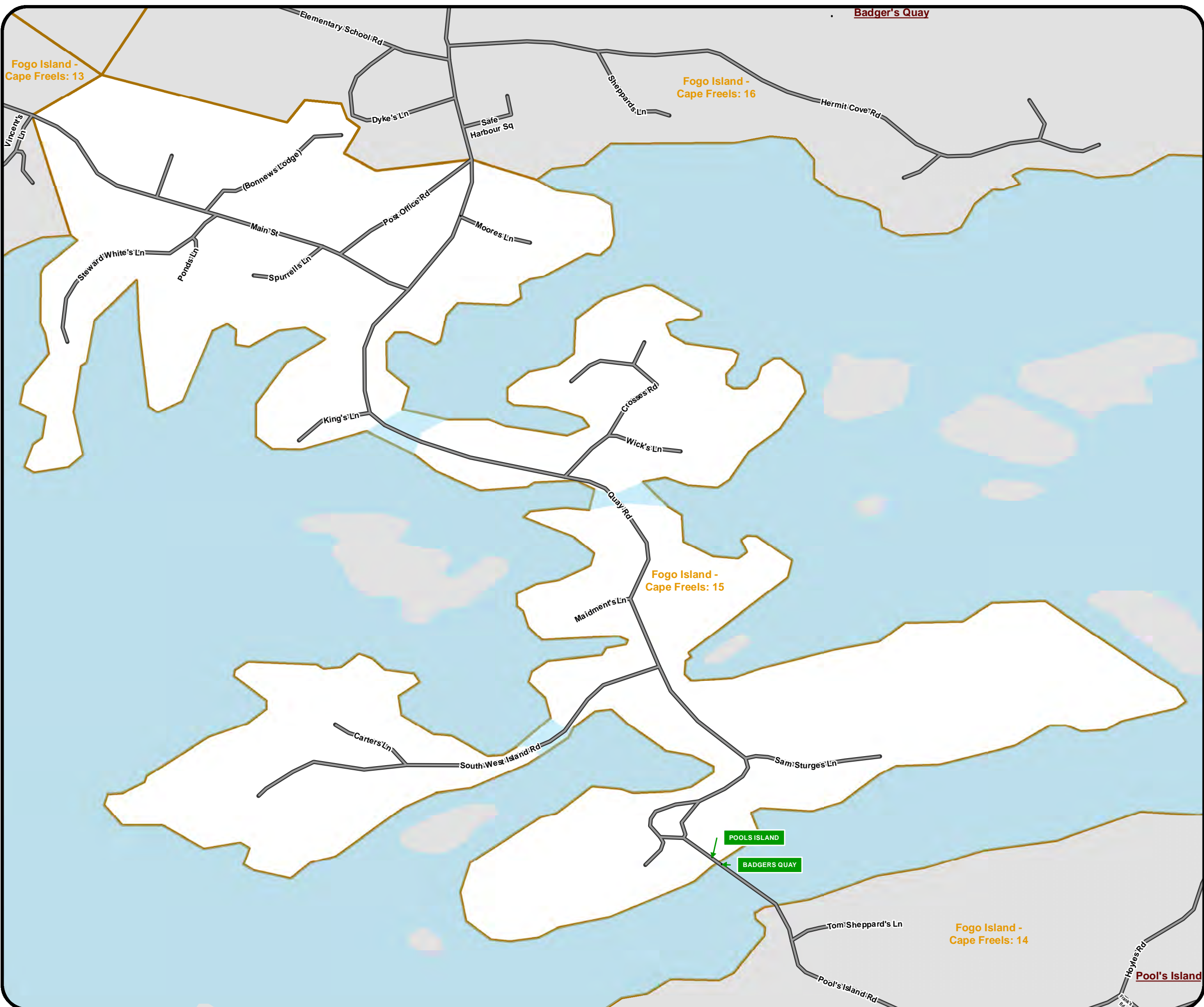
Poll Description
NEW-WES-VALLEY (POOL'S ISLAND): The community of Pool's Island including Franks Road; Hounsells Road; Hoyles Road; Knees Road; Main Street; Pools Island Road; Rodgers Road; Starkes Road; and Tom Sheppards Lane.

Poll Location



Legend
--- Municipal Boundary
— District Boundary (2015)

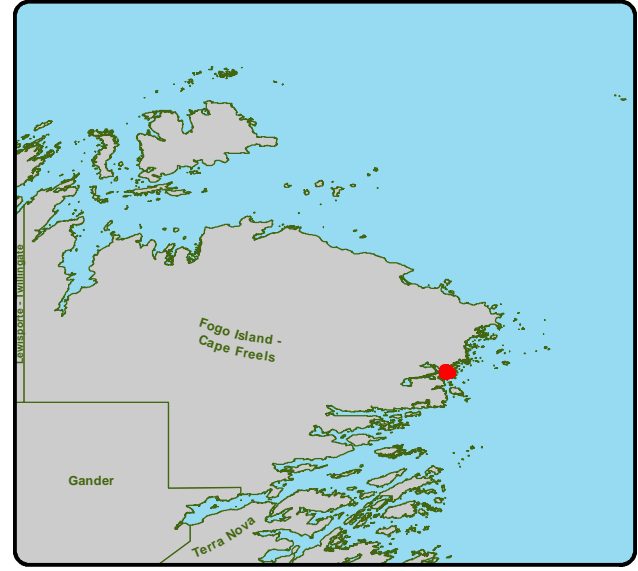




Provincial Electoral District
of:
Fogo Island - Cape Freels
Poll Number: 15 of 50
Number of Registered Electors: 253
Information valid as of November 1, 2023.

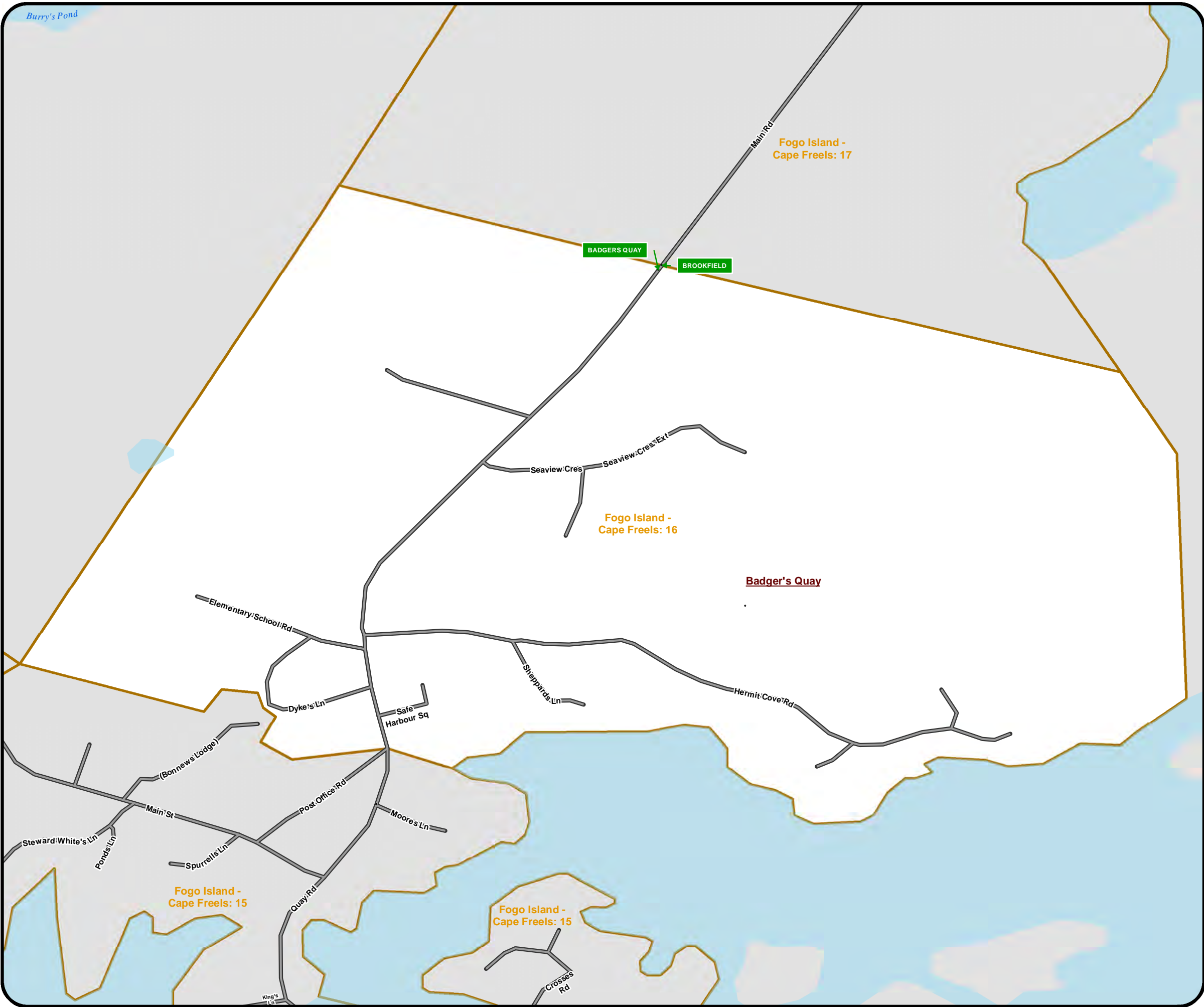
Poll Description
NEW-WES-VALLEY (BADGER'S QUAY): The Community of Badger's Quay including Carters Lane; Crosses Road; King's Lane; Maidments Lane; Main Street (even numbers 218 to 236 and odd numbers 219 to 241, including Brookfield Bonnew Health Care Centre and Seniors Lodge, 224 Main Street); Moores Lane; Ponds Lane; Post Office Road; Quay Road (even and odd numbers 70 to 155A); Sam Sturges Lane; South West Island Road; Spurrrells Lane; Steward Whites Lane; and Wicks Lane.

Poll Location



Legend
--- Municipal Boundary
— District Boundary (2015)

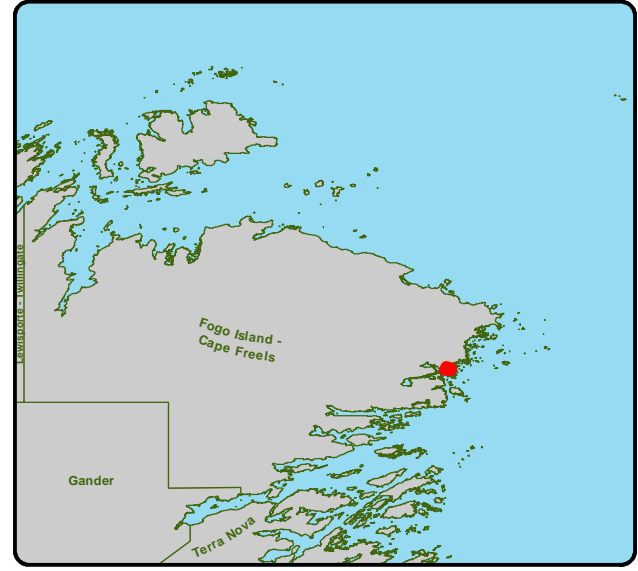




Provincial Electoral District
of:
Fogo Island - Cape Freels
Poll Number: 16 of 50
Number of Registered Electors: 178
Information valid as of November 1, 2023.

Poll Description
NEW-WES-VALLEY (BADGER'S QUAY): The Community of Badger's Quay including Dykes Lane; Elementary School Road; Hermit Cove Road; Quay Road (even and odd numbers 2 to 68); Robert's Lane; Safe Harbour Square; Seaview Crescent; Seaview Crescent Extension; and Sheppards Lane.

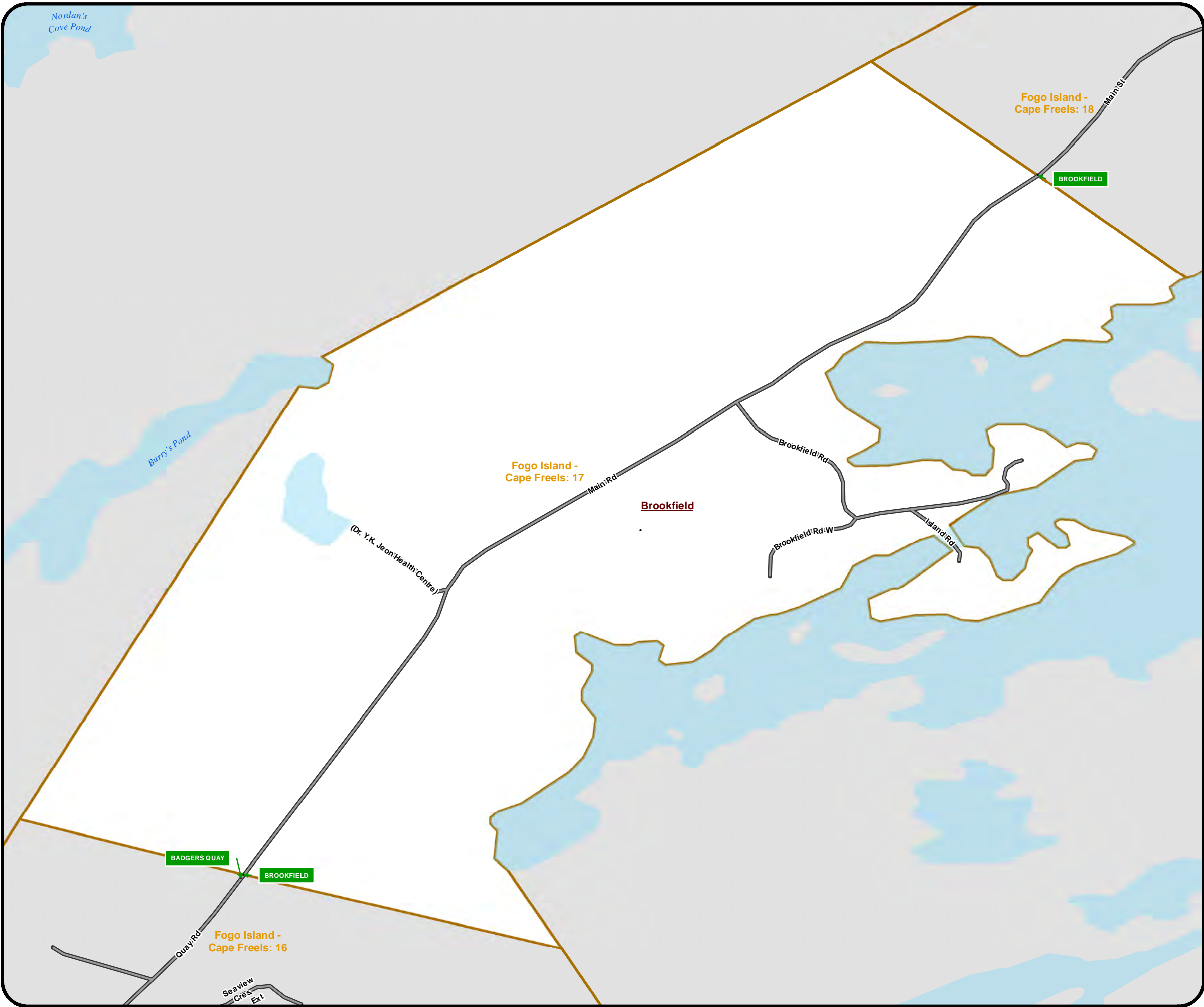
Poll Location



Legend
--- Municipal Boundary
— District Boundary (2015)

N
1:5,708



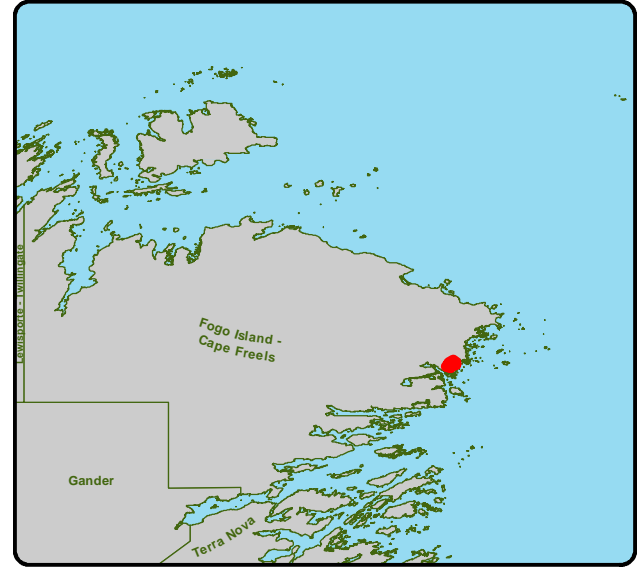


Provincial Electoral District
 of:
Fogo Island - Cape Freels
Poll Number: 17 of 50
 Number of Registered Electors: 126
 Information valid as of November 1, 2023.

Poll Description

NEW-WES-VALLEY (BROOKFIELD): The Community of Brookfield including Brookfield Road; Brookfield Road West; Island Road; Main Street (Odd numbers 1 to 119 including the Y.K. Jeon Kittiwake Health Care Centre, 57 Main Street and even numbers 6 to 136.

Poll Location



Legend
 - - - - Municipal Boundary
 ——— District Boundary (2015)

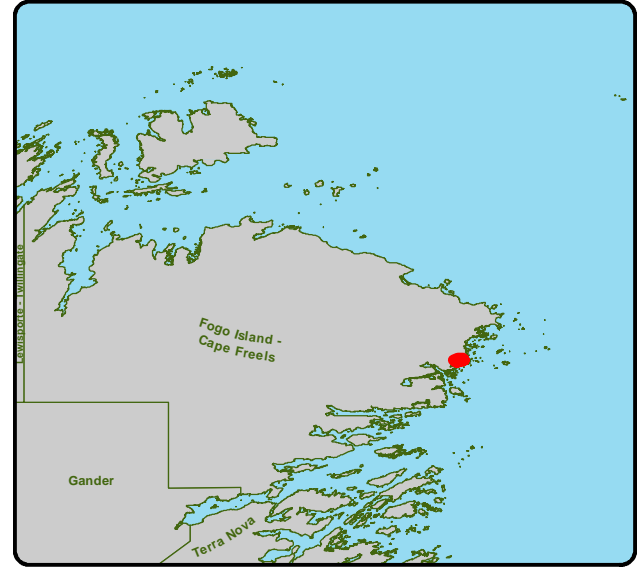




Provincial Electoral District
of:
Fogo Island - Cape Freels
Poll Number: 18 of 50
Number of Registered Electors: 164
Information valid as of November 1, 2023.

Poll Description
NEW-WES-VALLEY (WESLEYVILLE): The community of Wesleyville including Bennett Drive; Island View Avenue; Main Street (odd numbers 155 to 355, even numbers 156 to 346); Marine Drive West; National Road; Ocean View Avenue; Pond Road; and Winsor's Lane.

Poll Location



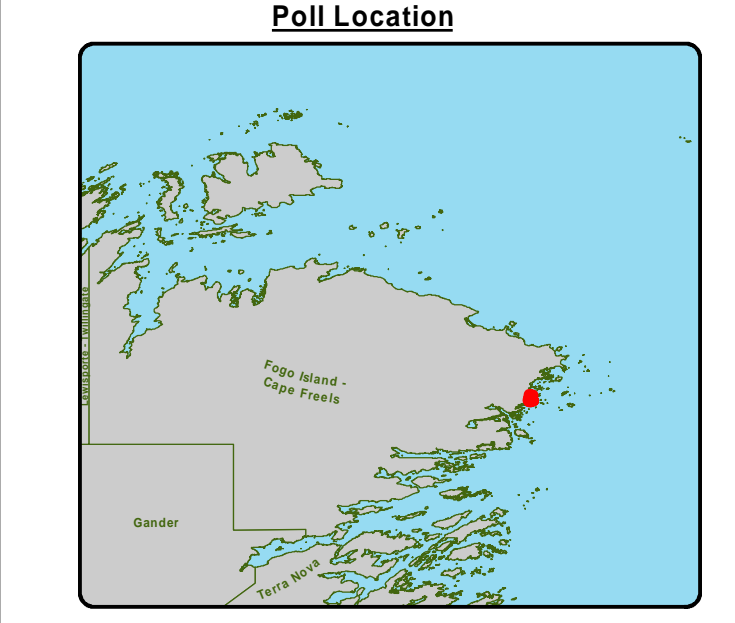
Legend
--- Municipal Boundary
— District Boundary (2015)





Provincial Electoral District
 of:
Fogo Island - Cape Freels
Poll Number: 19 of 50
 Number of Registered Electors: 180
 Information valid as of November 1, 2023.

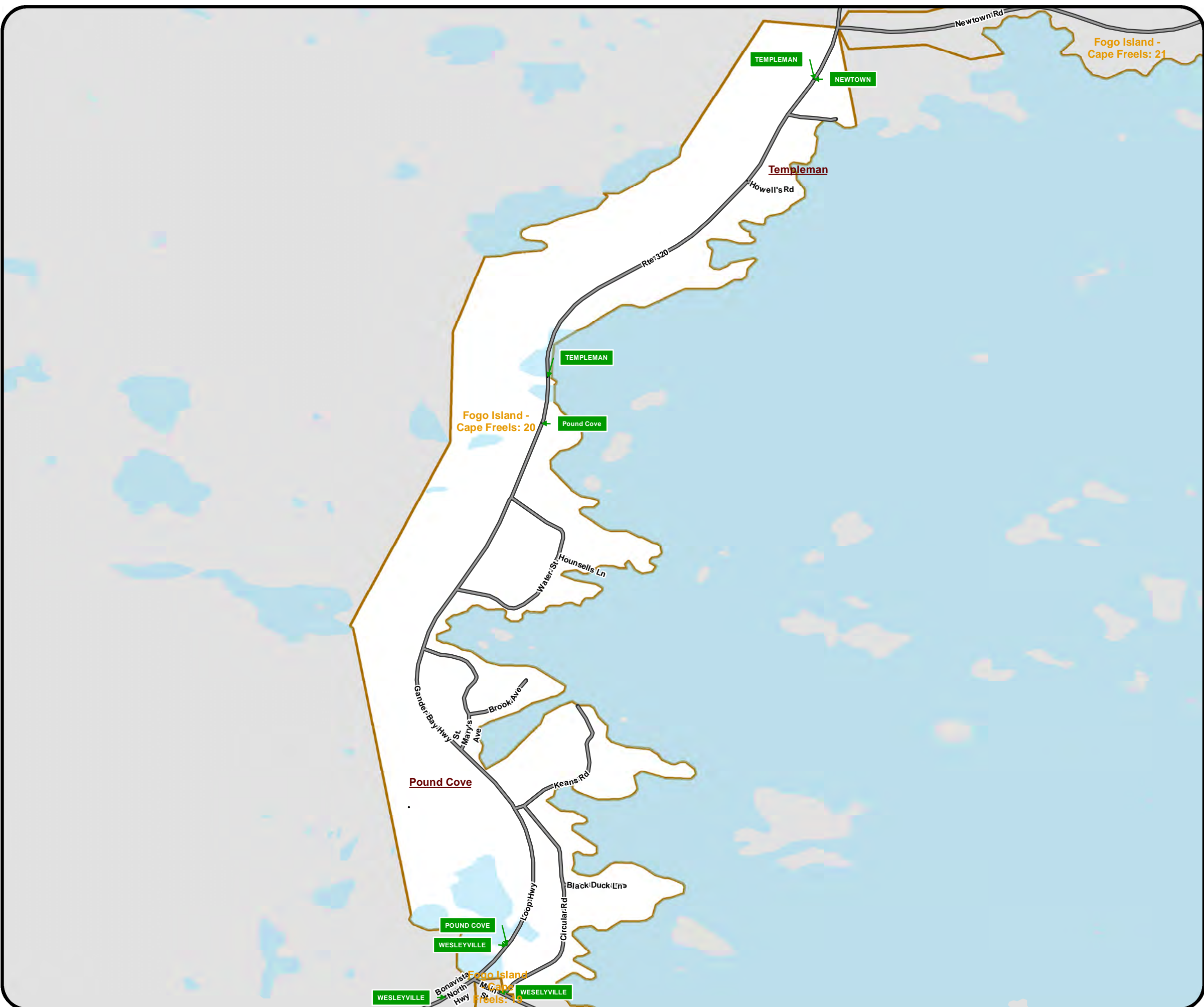
Poll Description
NEW-WES-VALLEY (WESLEYVILLE): The community of Wesleyville including Main Street (odd numbers 357 to 515, even numbers 348 to 576 including Otterbury Manor, 484 Main Street); Memorial Drive; Mill Drive; Tuff Square; Valley Road; and William Street.



Legend

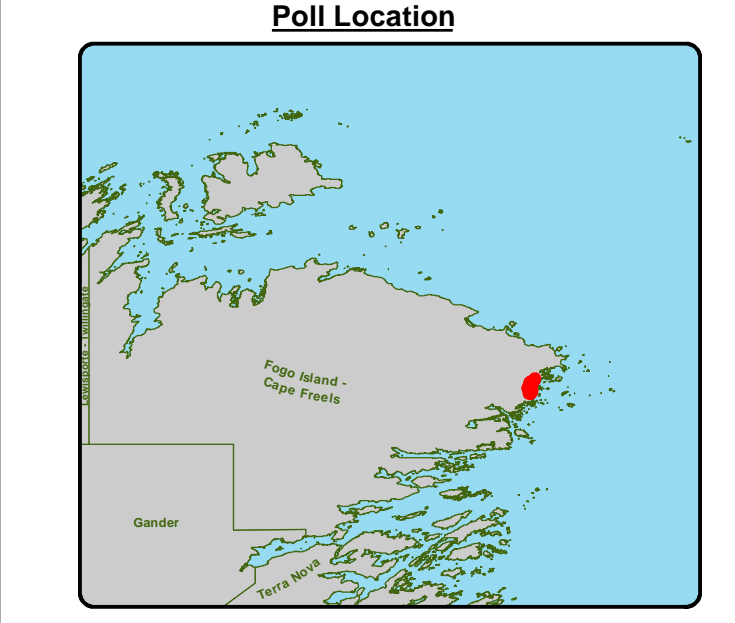
- Municipal Boundary
- District Boundary (2015)

Scale: 1:7,674



Provincial Electoral District
of:
Fogo Island - Cape Freels
Poll Number: 20 of 50
Number of Registered Electors: 142
Information valid as of November 1, 2023.

Poll Description
NEW-WES-VALLEY (POUND COVE and TEMPLEMAN): The Community of Pound Cove including Black Duck Lane; Brook Avenue; Circular Road; Hounsells Lane; Keans Road; Loop Highway; St. Marys Avenue; and Water Street. The community of Templeman including Howells Road; Main Street; and Route 320.



Legend

- Municipal Boundary
- District Boundary (2015)

Scale: 1:16,976

Elections
Newfoundland & Labrador

Newfoundland & Labrador

Provincial Electoral District

of:

Fogo Island - Cape Freels

Poll Number: 21 of 50

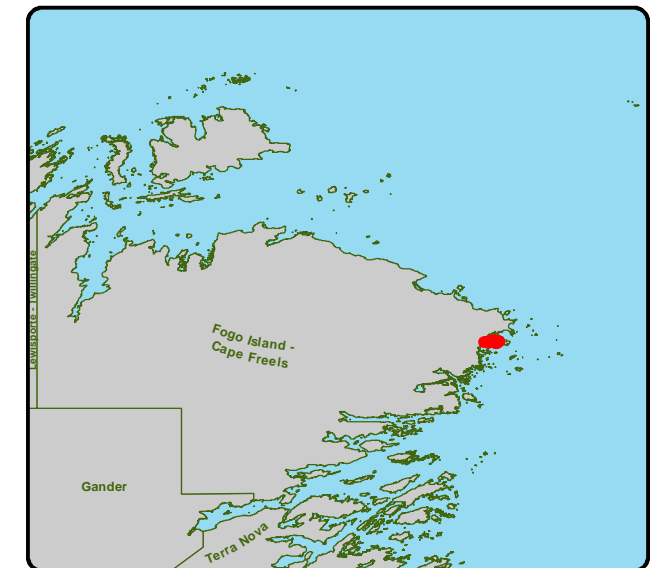
Number of Registered Electors: 224

Information valid as of November 1, 2023.

Poll Description

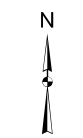
NEW-WES-VALLEY (NEWTOWN): The community of Newtown including Blackmores Lane; Canon Lane; Central Lane; Church Lane; East Drive; Harbourview Lane; Heritage Lane; Hunters Lane; Island View Lane; Main Street; Marine Drive East; Premier Avenue; Roebothams Road; Sandy Beach Avenue; School Crescent; Sea Lane; Sunrise Lane; West Drive; and Willow Lane.

Poll Location

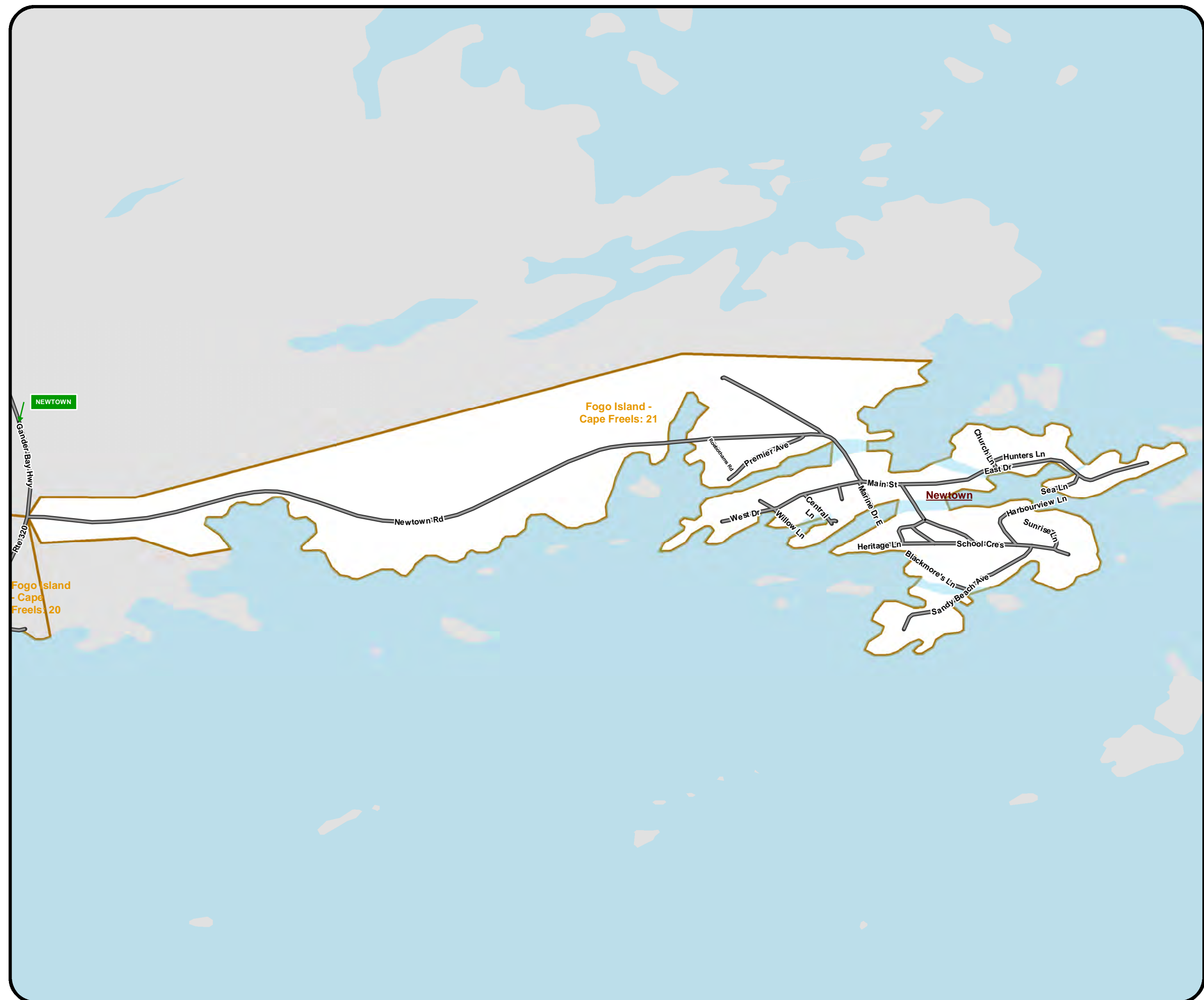


Legend

- Municipal Boundary
- District Boundary (2015)



1:13,747

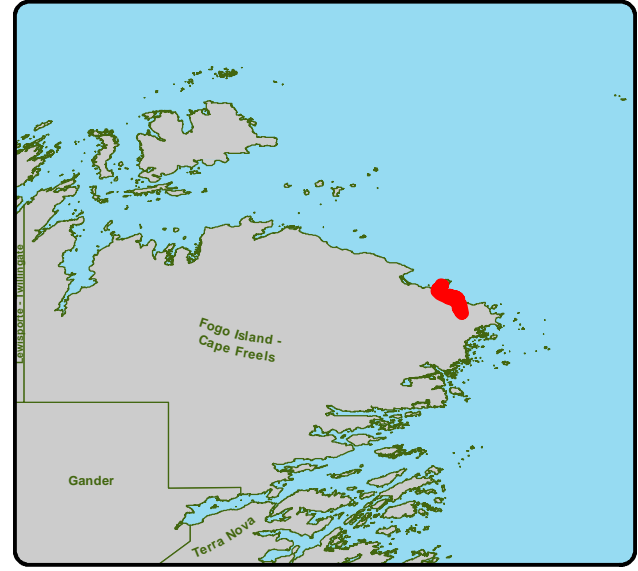




Provincial Electoral District
of:
Fogo Island - Cape Freels
Poll Number: 22 of 50
Number of Registered Electors: 395
Information valid as of November 1, 2023.

Poll Description
LUMSDEN: The town of Lumsden including Atlantic Drive; Beach Road; Brandy Cove Road; Centennial Road; Forest Road; Goodyear Place; Junction Road; Lumsden Head; Lumsden North Road; Main Street; Marine Drive; Meeting House Road; Memorial Drive; Middle Hill Road; Queen's Head Road; Twin Road; and Valley Road.

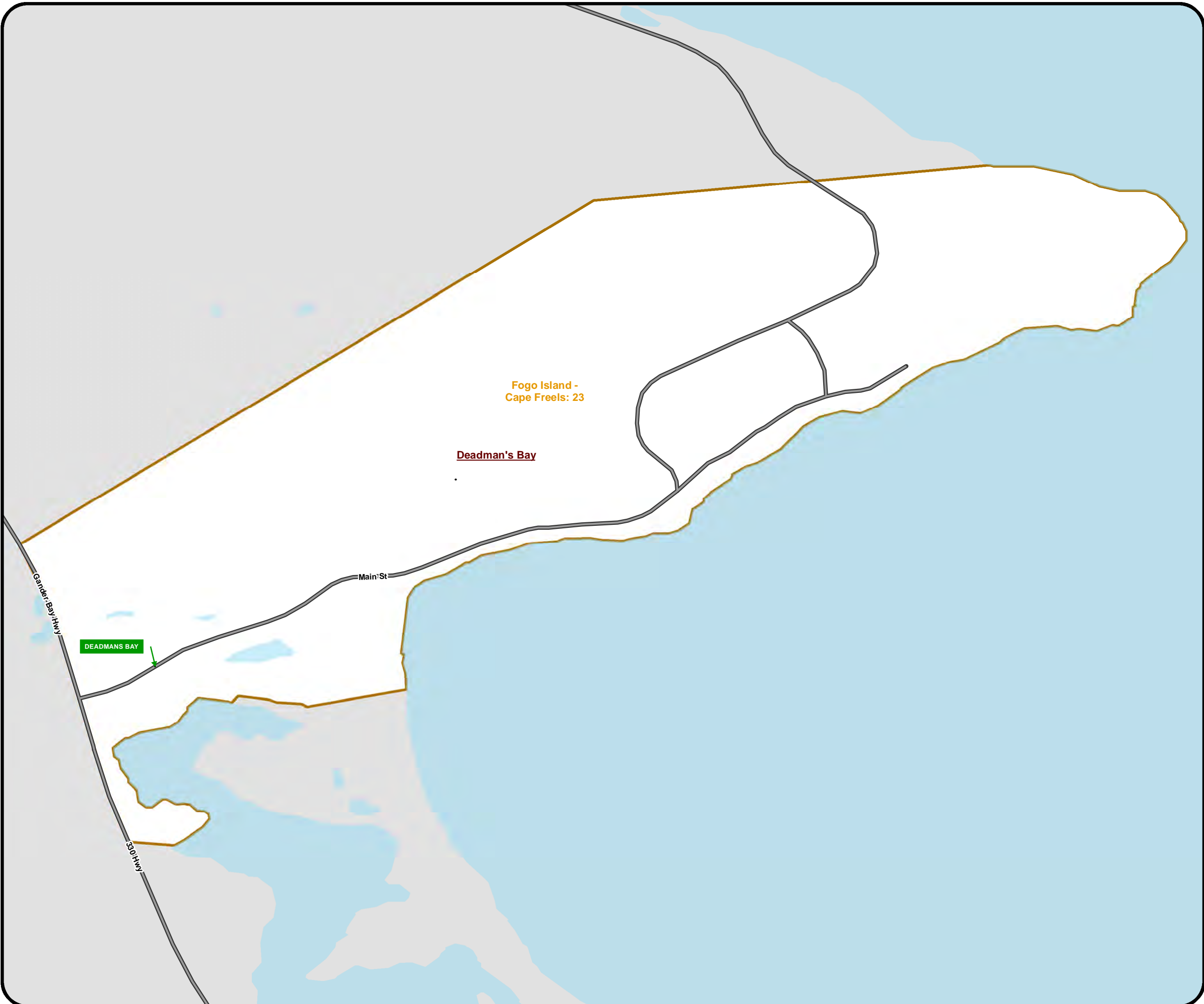
Poll Location



Legend
--- Municipal Boundary
— District Boundary (2015)

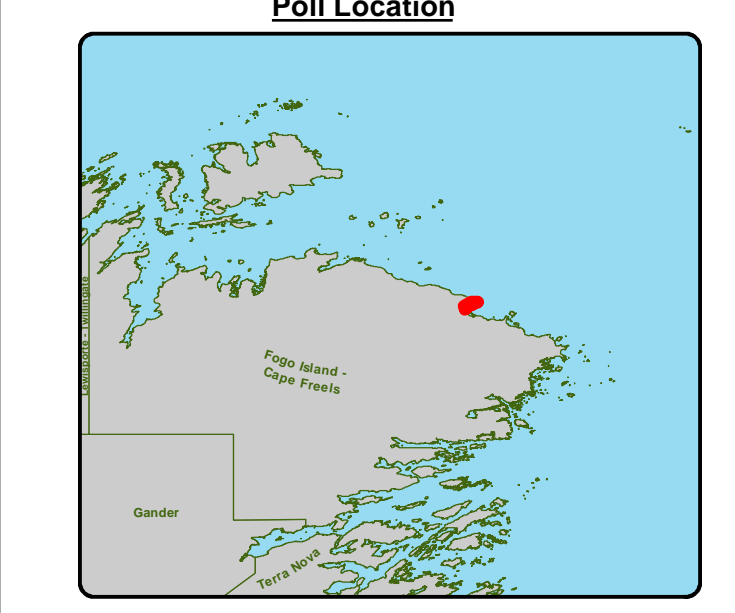
N
1:31,118



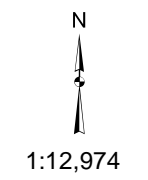


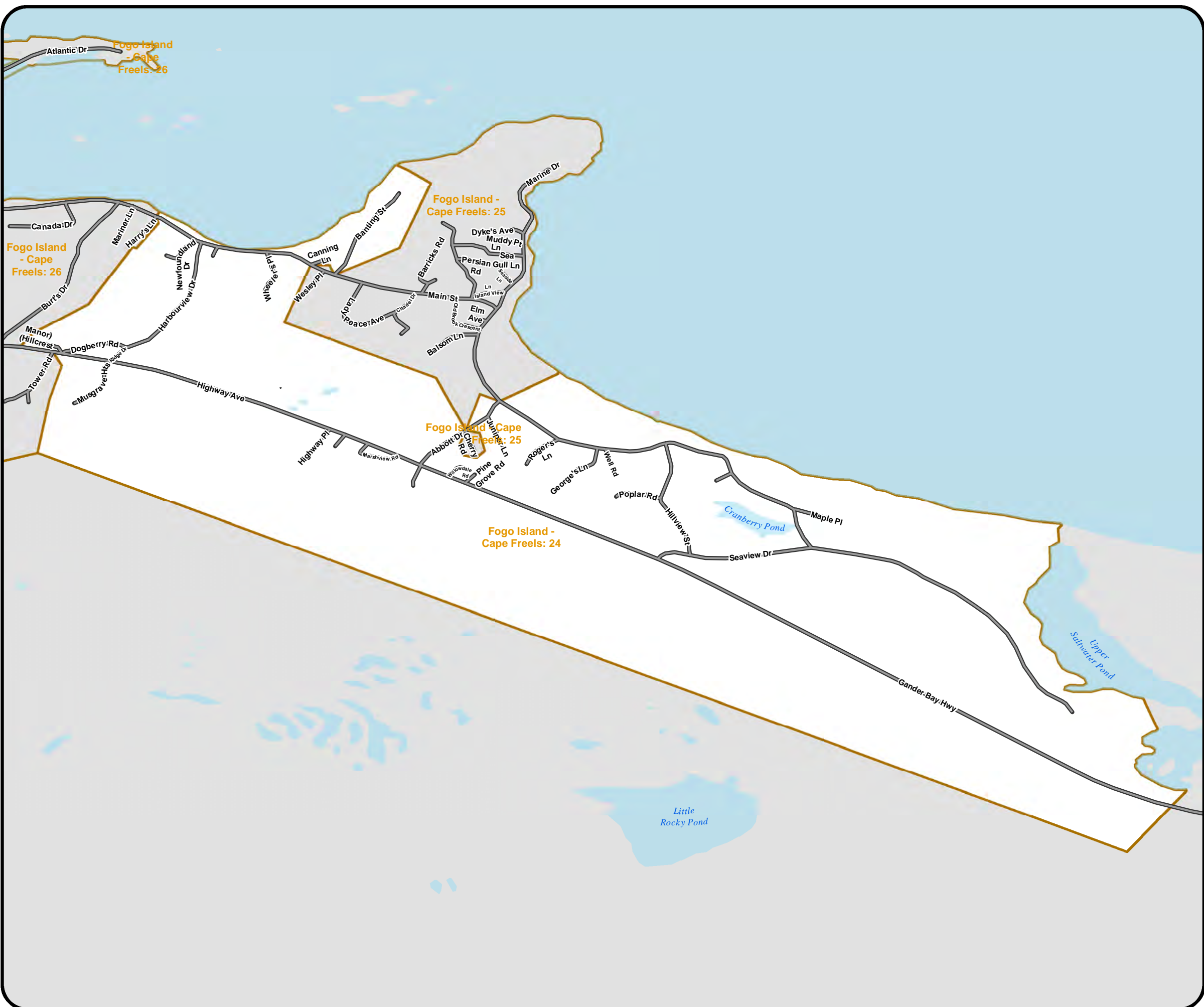
Provincial Electoral District
of:
Fogo Island - Cape Freels
Poll Number: 23 of 50
Number of Registered Electors: 120
Information valid as of November 1, 2023.

Poll Description
DEADMAN'S BAY: The community of Deadman's Bay including Arch's Lane; Eldon's Lane; Loop Road; and Main Street.



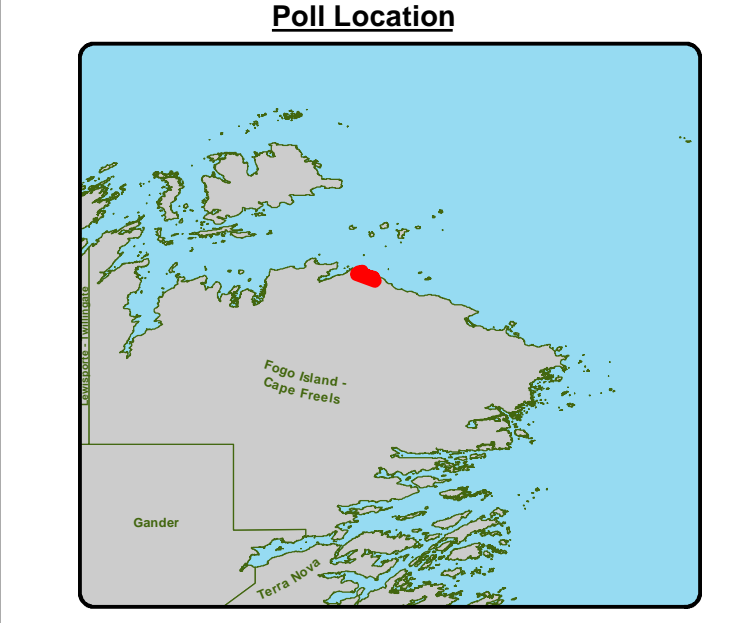
Legend
--- Municipal Boundary
— District Boundary (2015)





Provincial Electoral District
of:
Fogo Island - Cape Freels
Poll Number: 24 of 50
Number of Registered Electors: 254
Information valid as of November 1, 2023.

Poll Description
MUSGRAVE HARBOUR: Abbott Drive; Banting Street; Bishop's Road; Blackberry Drive; Canning's Lane; Dogberry Road; George's Lane; Harbourview Drive; Highway Avenue (odd numbers 149 to 271, even numbers 214 to 244 including Hillcrest Manor, 151 Highway Avenue); Hillview Street; Juniper Lane; Main Street (even and odd numbers 250 to 289); Maple Place; Marble Lane; Marshview Road; Musgrave Heights; Newfoundland Drive; Nova Lane; Pine Grove Road; Poplar Road; Roger's Lane; Seaview Drive; Well Road; Wheeler's Place; and Willowdale Road.



Legend

- Municipal Boundary
- District Boundary (2015)

N
1:17,415

Provincial Electoral District

of:

Fogo Island - Cape Freels

Poll Number: 25 of 50

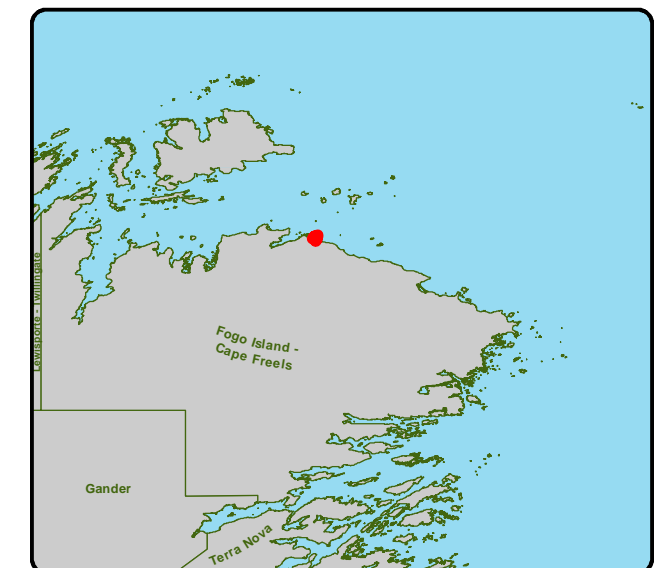
Number of Registered Electors: 246

Information valid as of November 1, 2023.

Poll Description

MUSGRAVE HARBOUR: Balsom Lane; Barrick's Road; Cherry Road; Citadel Drive; Dyke's Avenue; Elm Avenue; Highway Drive; Island View Lane; Lady Peace Avenue; Main Street (even and odd numbers 290 to 620); Marine Drive; Muddy Point Lane; Old Brook Crescent; Persian Road; Sea Gull Lane; Seaside Lane; Surf Avenue; Union Road and Wesley Place.

Poll Location



Legend

- Municipal Boundary
- District Boundary (2015)



1:6,123



Provincial Electoral District

of:

Fogo Island - Cape Freels

Poll Number: 26 of 50

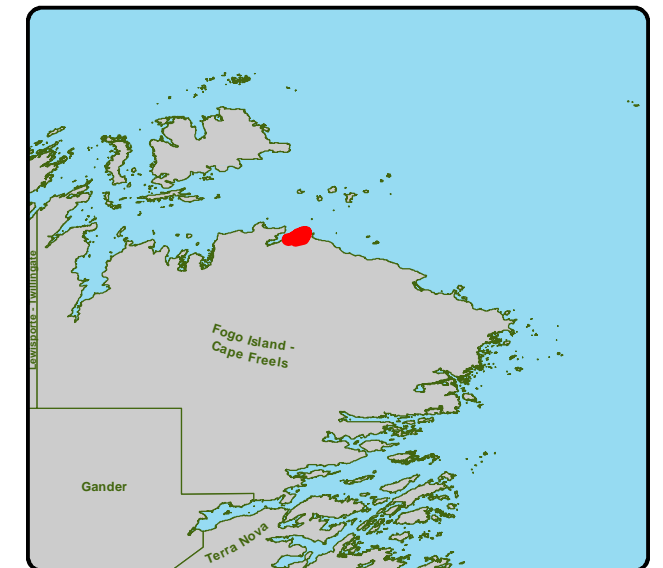
Number of Registered Electors: 265

Information valid as of November 1, 2023.

Poll Description

MUSGRAVE HARBOUR: Atlantic Drive; Burt's Drive; Canada Drive; Eli's Lane; Flynn's Place; Green Point Road; Harry's Lane; Highway Avenue (even numbers 58 to 102, odd numbers 63 to 69, even numbers 188 to 206); Main Street (odd and even numbers 1 to 249); Mariner Lane; Muddy Shag Place; Ocean View Lane; Smith's Ridge; and Tower Road.

Poll Location

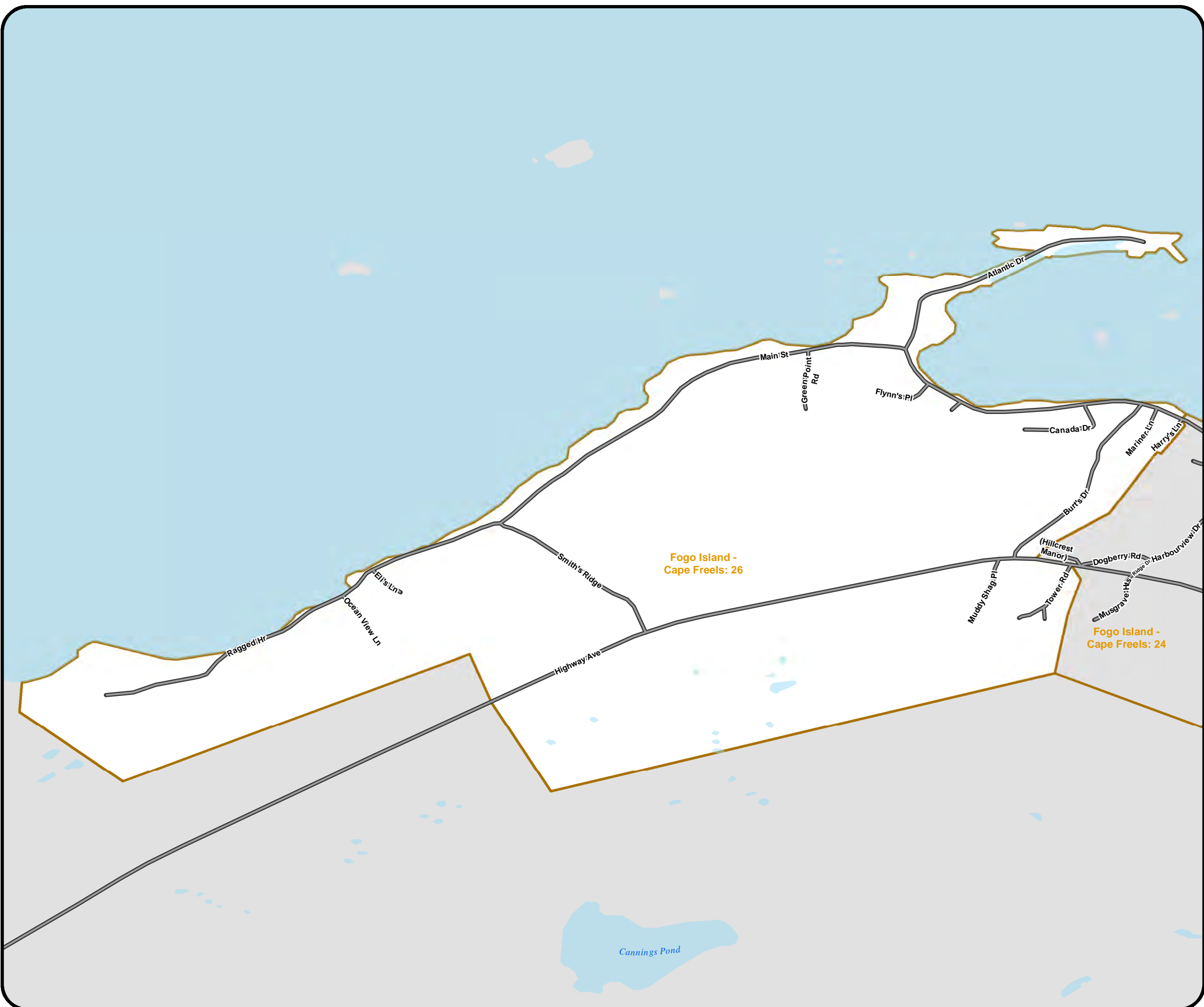


Legend

- Municipal Boundary
- District Boundary (2015)



1:16,198



Provincial Electoral District

of:

Fogo Island - Cape Freels

Poll Number: 27 of 50

Number of Registered Electors: 155

Information valid as of November 1, 2023.

Poll Description

ASPEN COVE: The community of Aspen Cove including Aspen Main (odd and even numbers 1 to 61); Birch Street; Branch Road; Fogo View Drive; Juniper Street; Maple Street; Pine Street; Spruce Street; and Willow Street.

Poll Location

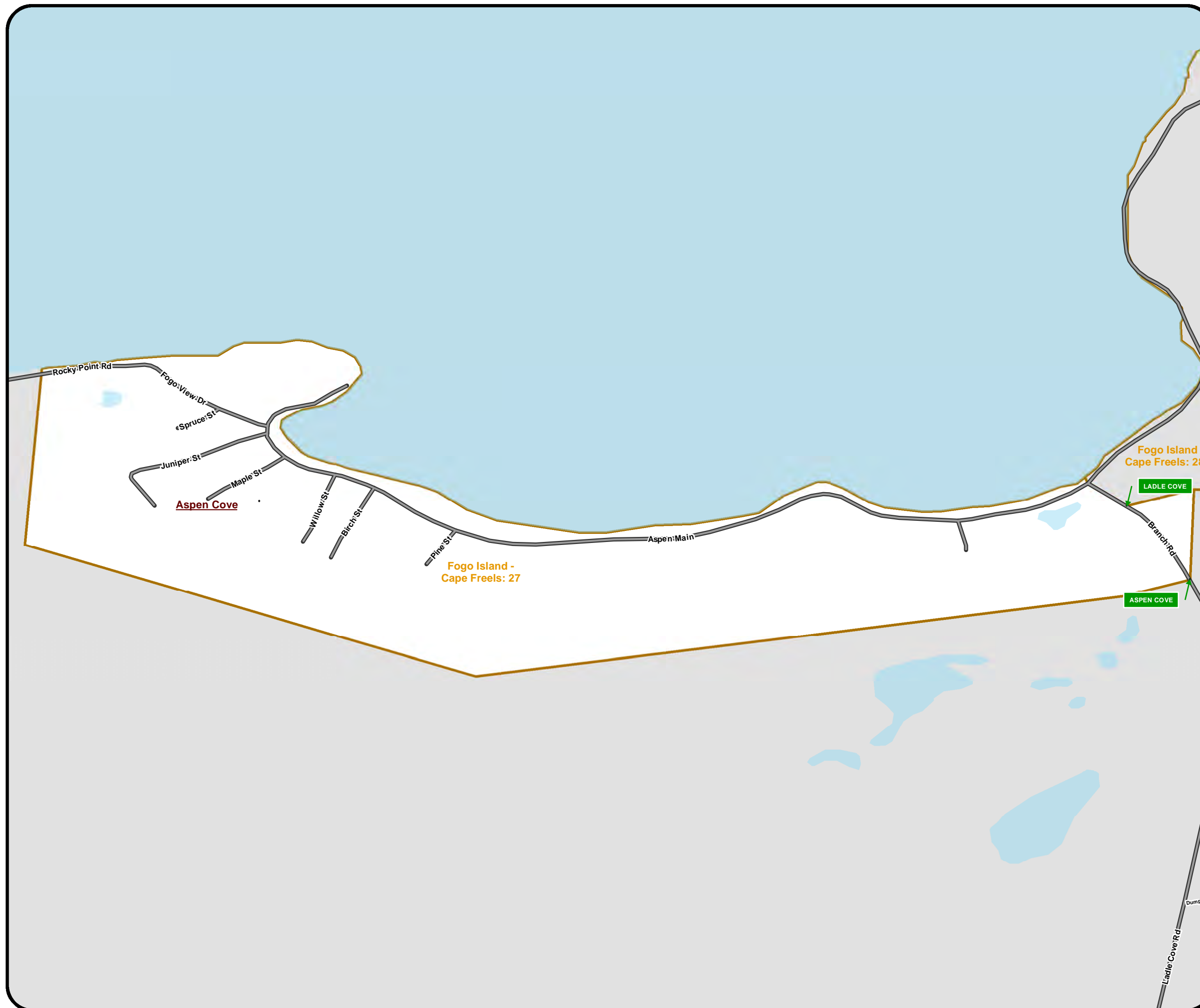


Legend

- Municipal Boundary
- District Boundary (2015)



1:13,516



Provincial Electoral District

of:

Fogo Island - Cape Freels

Poll Number: 28 of 50

Number of Registered Electors: 70

Information valid as of November 1, 2023.

Poll Description

LADLE COVE: The community of Ladle Cove including Branch Road; Main Road; and Seaview Drive.

Poll Location

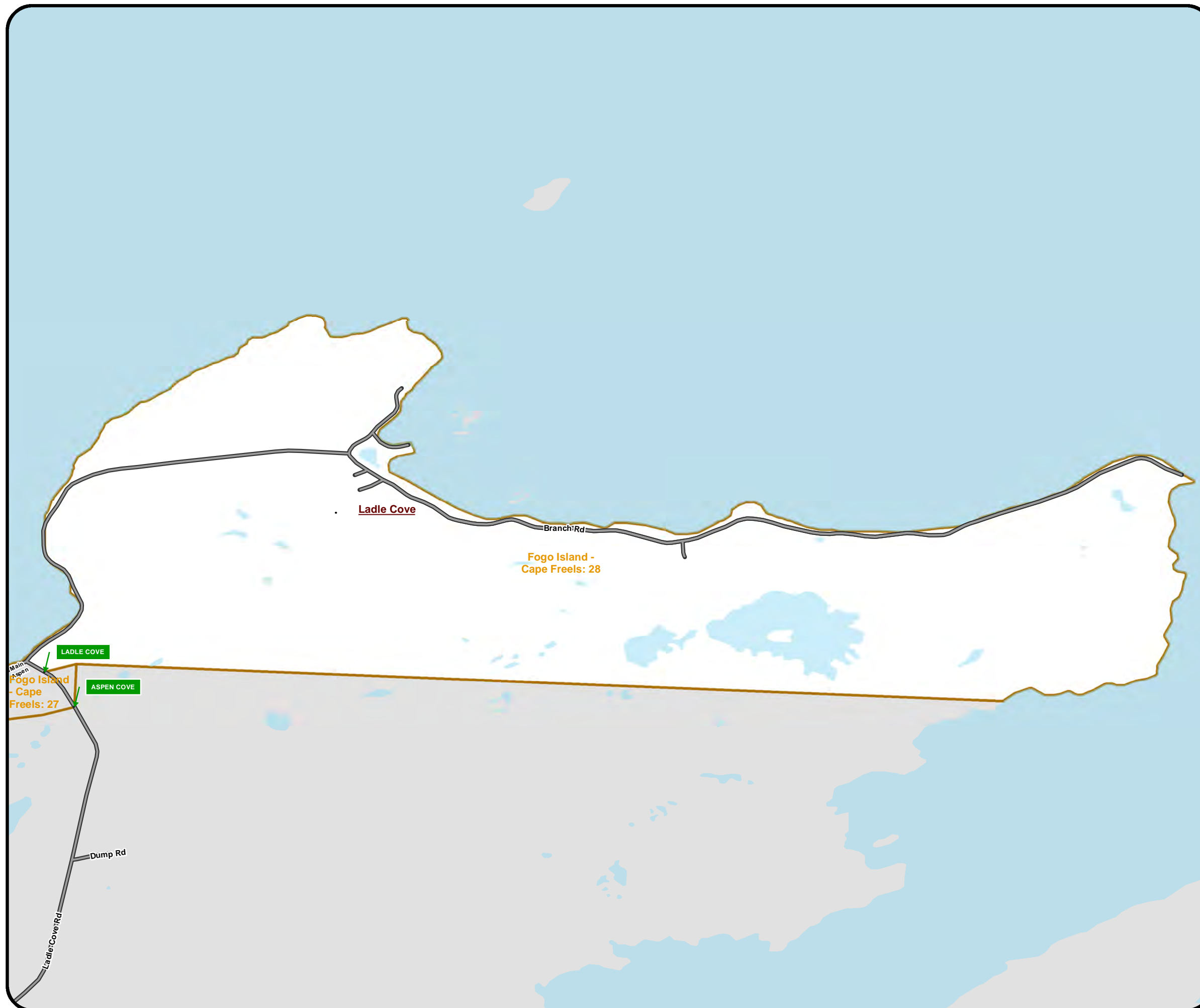


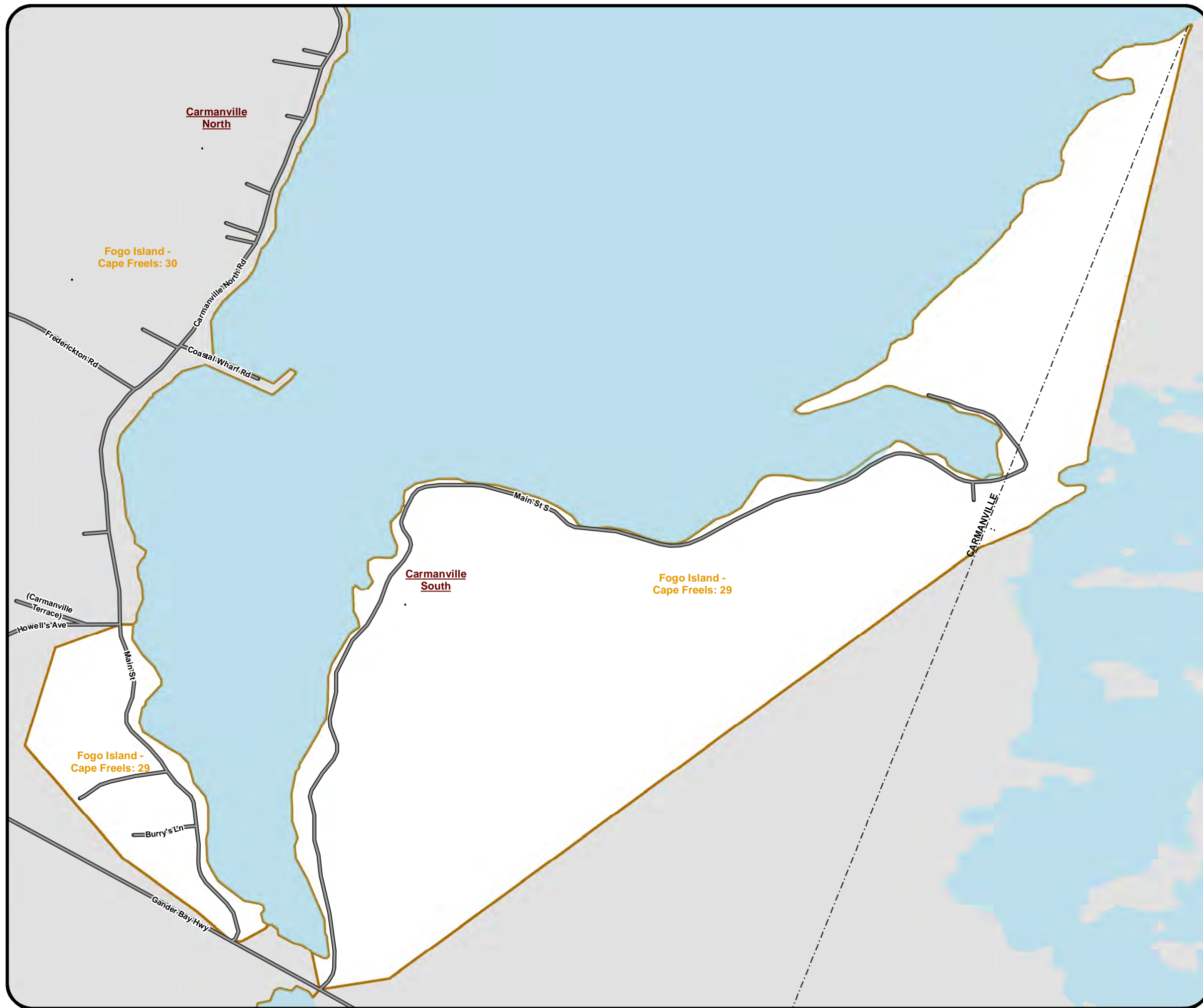
Legend

- Municipal Boundary
- District Boundary (2015)



1:28,562





Provincial Electoral District

of:

Fogo Island - Cape Freels

Poll Number: 29 of 50

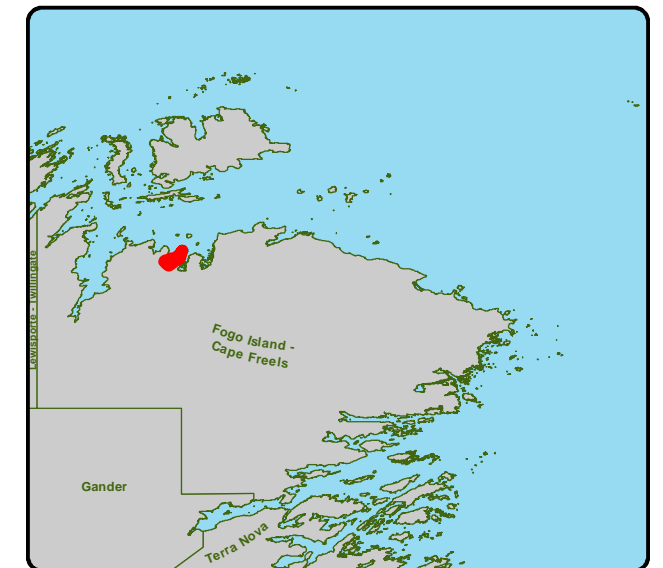
Number of Registered Electors: 275

Information valid as of November 1, 2023.

Poll Description

CARMANVILLE: Army Road; Main Street (odd and even numbers 144 to 312, from the intersections of Gander Bay Highway to Howell's Avenue); and Main Street South.

Poll Location



Legend

- Municipal Boundary
- District Boundary (2015)



1:16,149



Provincial Electoral District

of:

Fogo Island - Cape Freels

Poll Number: 30 of 50

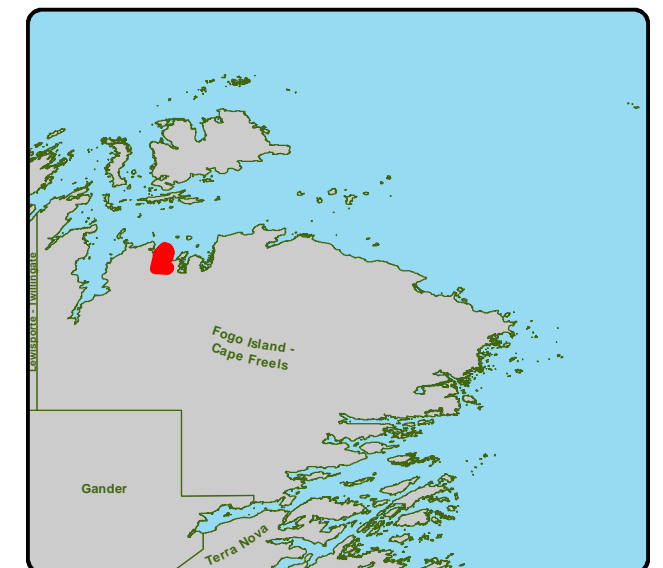
Number of Registered Electors: 278

Information valid as of November 1, 2023.

Poll Description

CARMANVILLE: Burry's Lane; Council Loop Road; Gander Bay Road (odd and even numbers 101 to 350); Howell's Avenue (including Carmanville Terrace, 8 Howell's Avenue); and Main Street (odd and even numbers 1 to 143 including Harbour View Apartments, 118 Main Street and odd and even numbers 316 to 404, from the intersections of Howell's Avenue to Fredrickton Road); Noggin Cove Road; and Tower Road.

Poll Location



Legend

- Municipal Boundary
- District Boundary (2015)



1:22,026



Provincial Electoral District

of:

Fogo Island - Cape Freels

Poll Number: 31 of 50

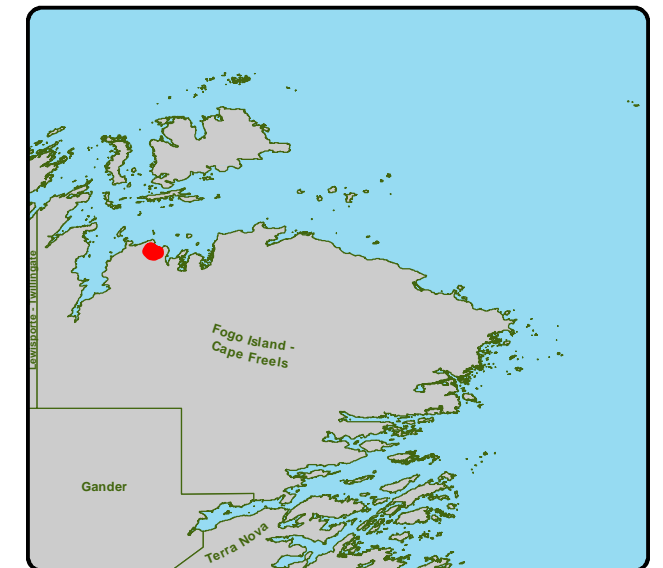
Number of Registered Electors: 185

Information valid as of November 1, 2023.

Poll Description

NOGGIN COVE: The community of Noggin Cove including Bayview Lane; Bob's Cove Road; Main Street (the portion of Main Street from the intersections of Fredrickton Road to the town boundary, also known as Noggin Cove Road); Nor'west Bottom Road; and Outer Ring Road.

Poll Location



Legend

- Municipal Boundary
- District Boundary (2015)



1:9,145



Provincial Electoral District

of:

Fogo Island - Cape Freels

Poll Number: 32 of 50

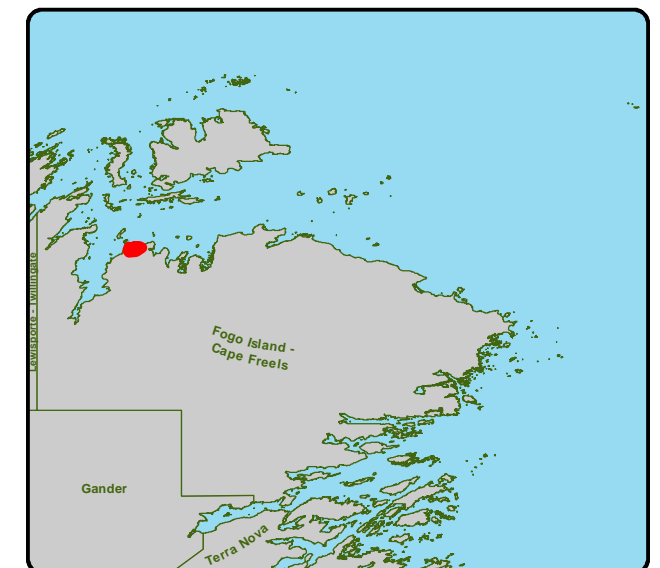
Number of Registered Electors: 171

Information valid as of November 1, 2023.

Poll Description

FREDRICKTON : The community of Frederickton including Bayview Road; Bayview Road Extension; Church Road; Harbour Side Road; Hancott's Lane; Main Street and Otto's Road.

Poll Location

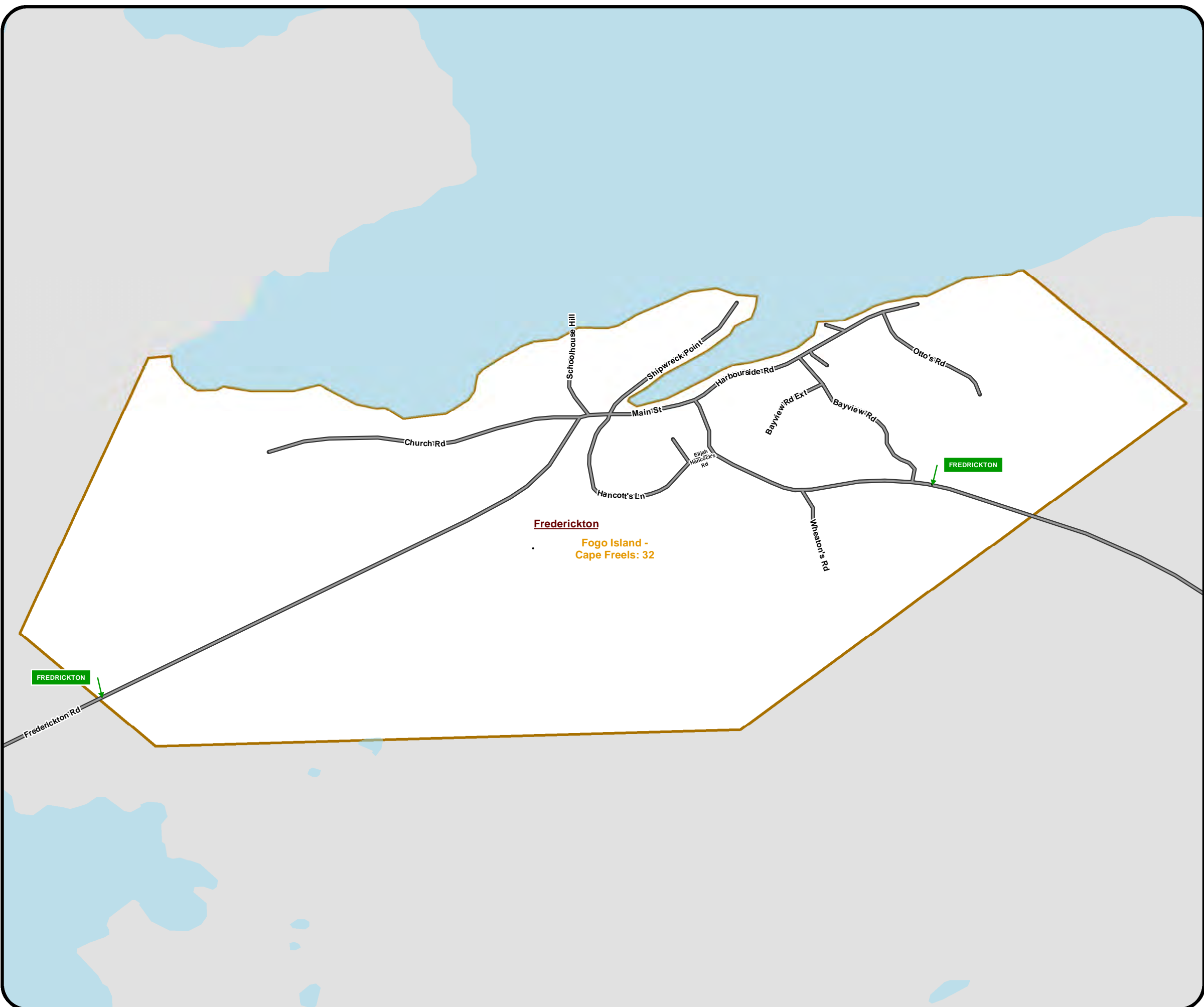


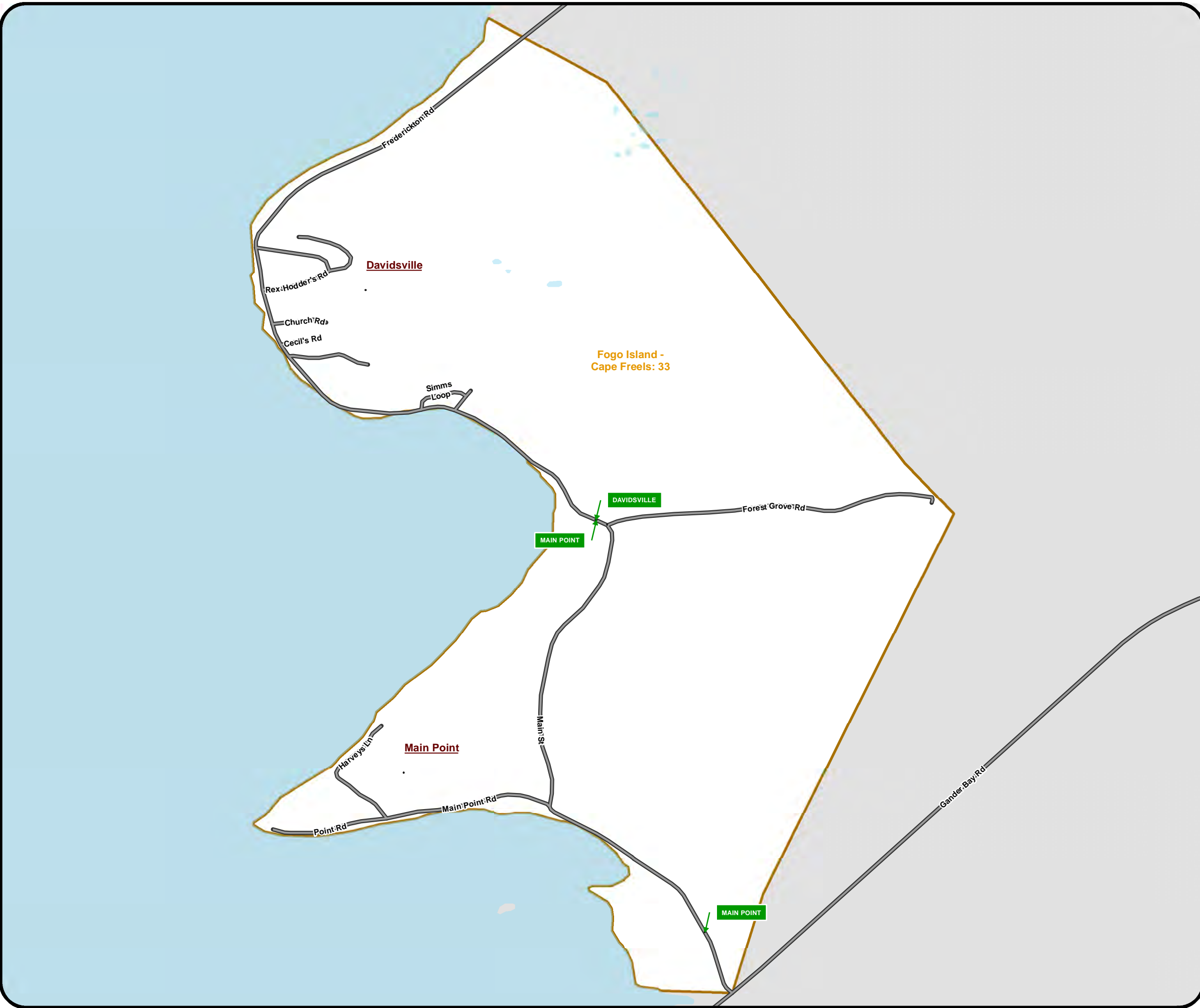
Legend

- Municipal Boundary
- District Boundary (2015)



1:11,905



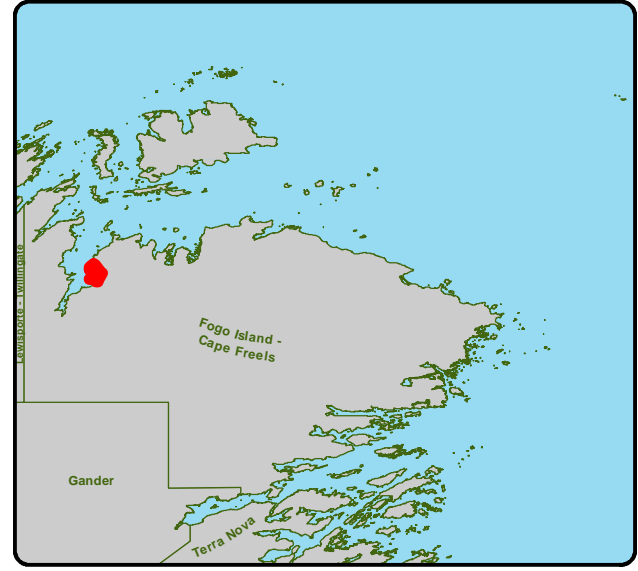


Provincial Electoral District
of:
Fogo Island - Cape Freels
Poll Number: 33 of 50
Number of Registered Electors: 237
Information valid as of November 1, 2023.

Poll Description

DAVIDSVILLE and MAIN POINT: The community of Davidsville including Cecil's Road; Church Road; Church Road Extension; Main Street; and Simms Loop. The community of Main Point including Forest Grove Road; Harvey's Lane; Highway 332; Main Street; and Point Road.

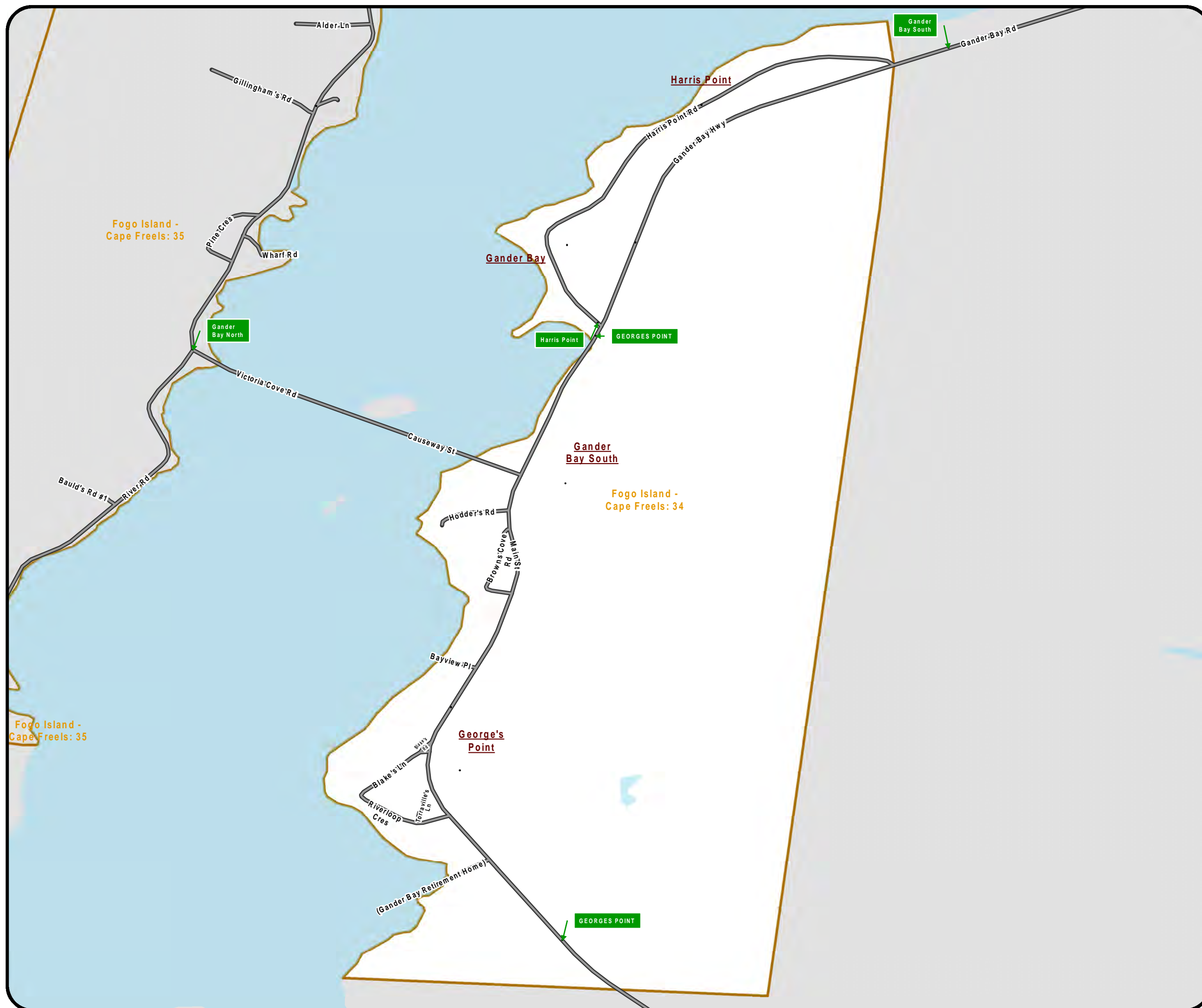
Poll Location



Legend
--- Municipal Boundary
— District Boundary (2015)

N
1:18,809





Provincial Electoral District

of:

Fogo Island - Cape Freels

Poll Number: 34 of 50

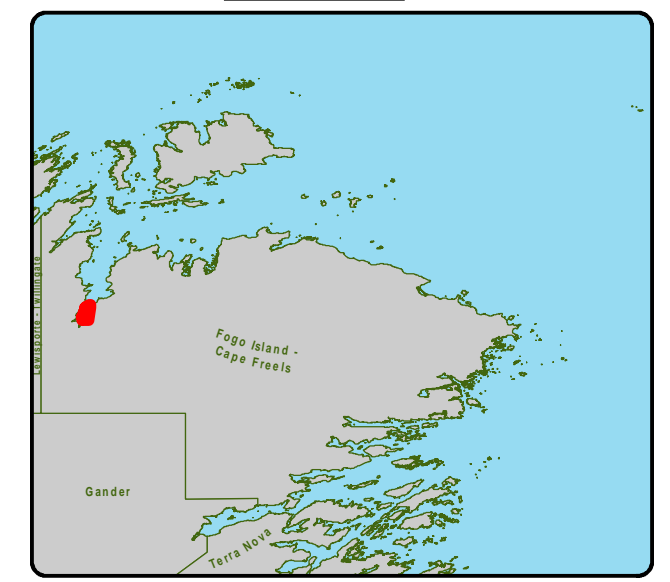
Number of Registered Electors: 326

Information valid as of November 1, 2023.

Poll Description

GEORGE'S POINT and HARRIS POINT: The community of George's Point including Bayview Place; Blake's Lane; Brown's Cove Road; Causeway Street; Hodder's Road; Main Street (including Gander Bay Retirement Home, 9 Main Street); Riverloop Crescent; and Torrville's Lane. The community of Harris Point including Harris Point Road.

Poll Location



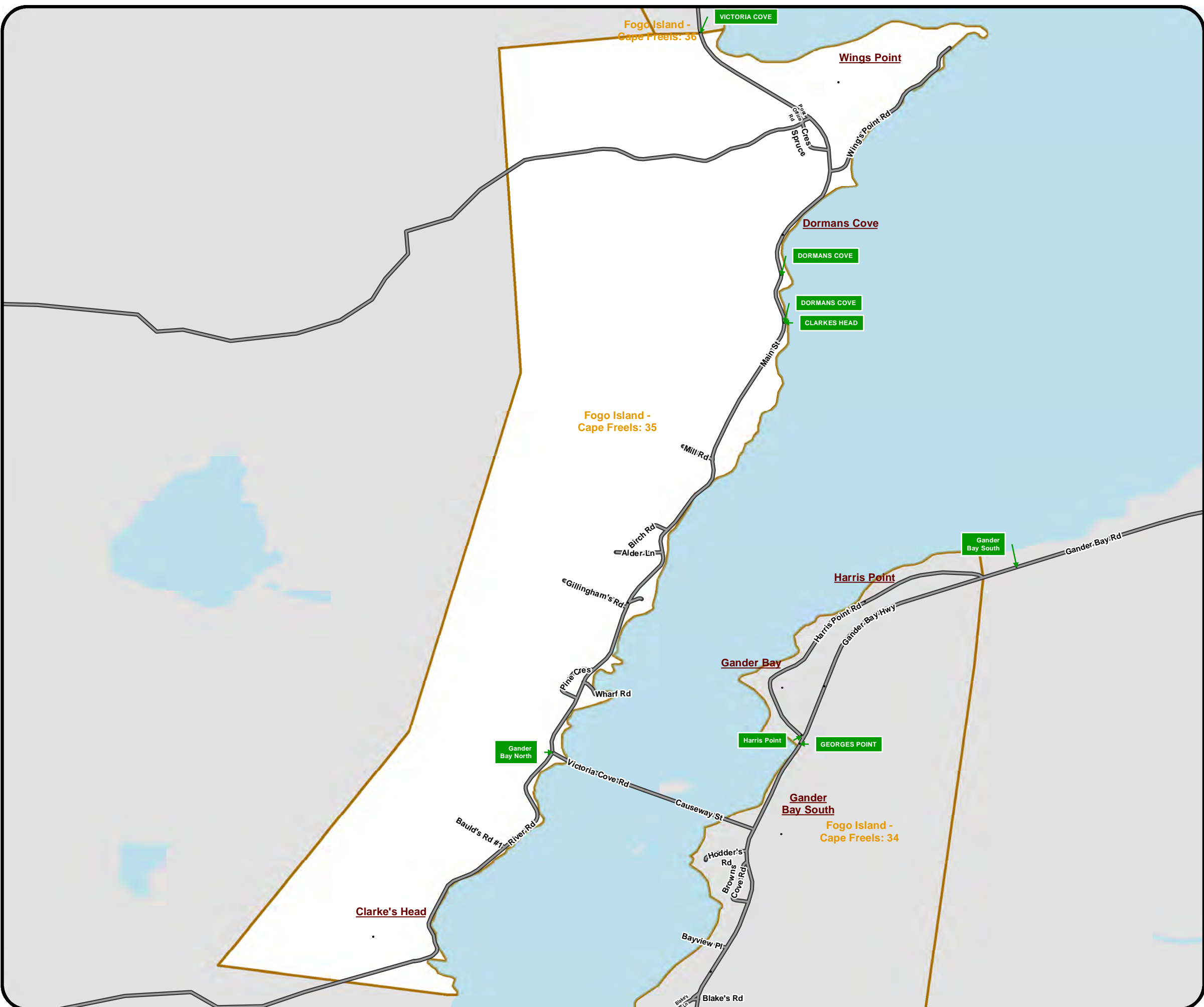
Legend

- Municipal Boundary
- District Boundary (2015)



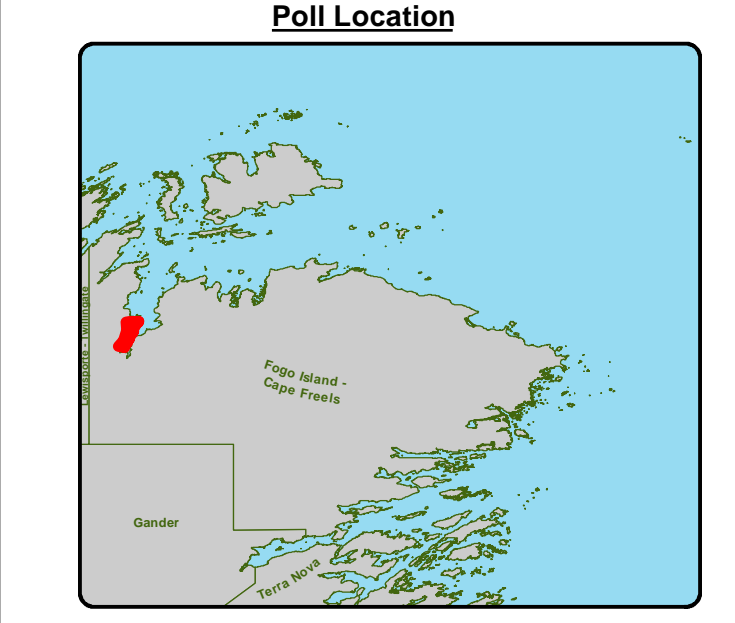
1:16,306





Provincial Electoral District
of:
Fogo Island - Cape Freels
Poll Number: 35 of 50
Number of Registered Electors: 341
Information valid as of November 1, 2023.

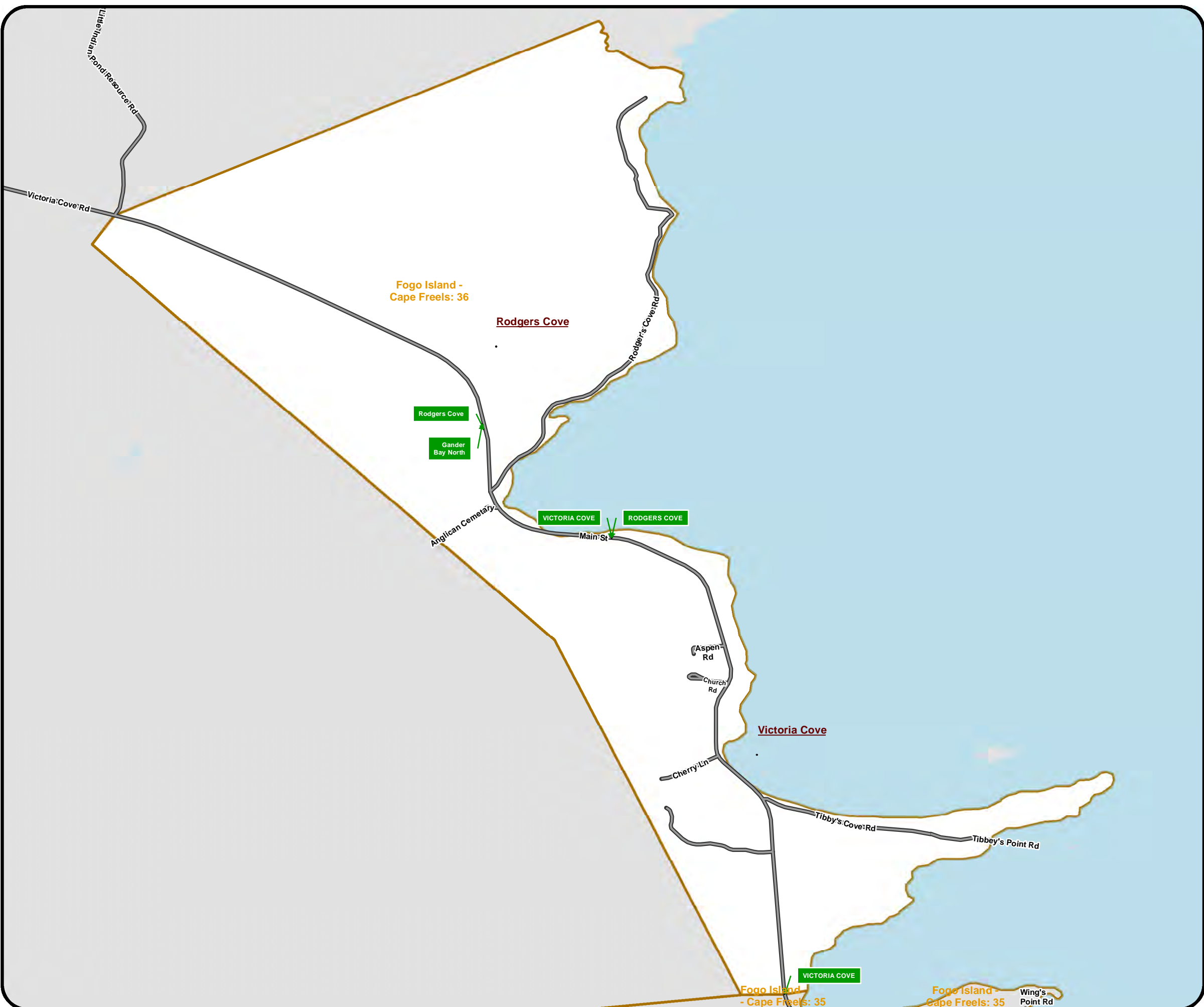
Poll Description
CLARKE'S HEAD and WINGS POINT : The community of Clarke's Head including Alder Lane; Birch Road; Main Street; Maple Lane; Mill Road; Pine Crescent; River Road; and Wharf Road. The community of Wings Point including Coate's Lane; Main Street; Snow's Lane; Spruce Crescent; and Wing's Point Road.



Legend
--- Municipal Boundary
— District Boundary (2015)

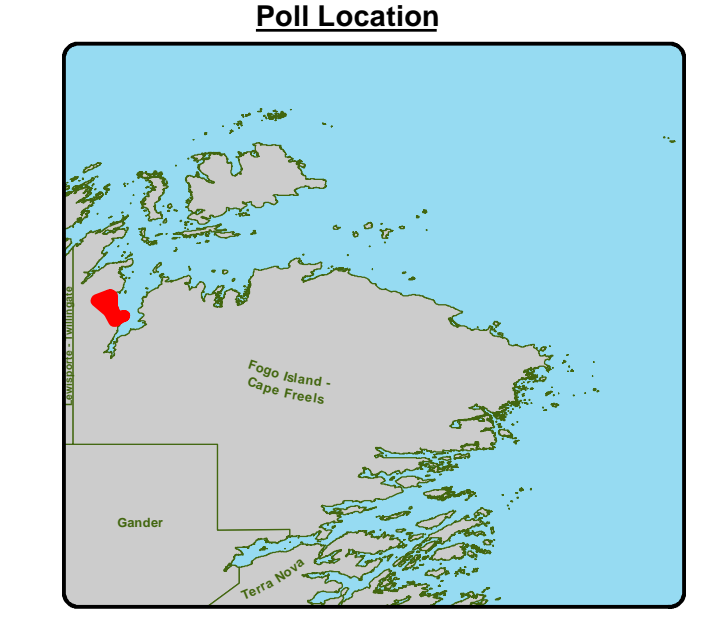
N
1:26,533





Provincial Electoral District
of:
Fogo Island - Cape Freels
Poll Number: 36 of 50
Number of Registered Electors: 218
Information valid as of November 1, 2023.

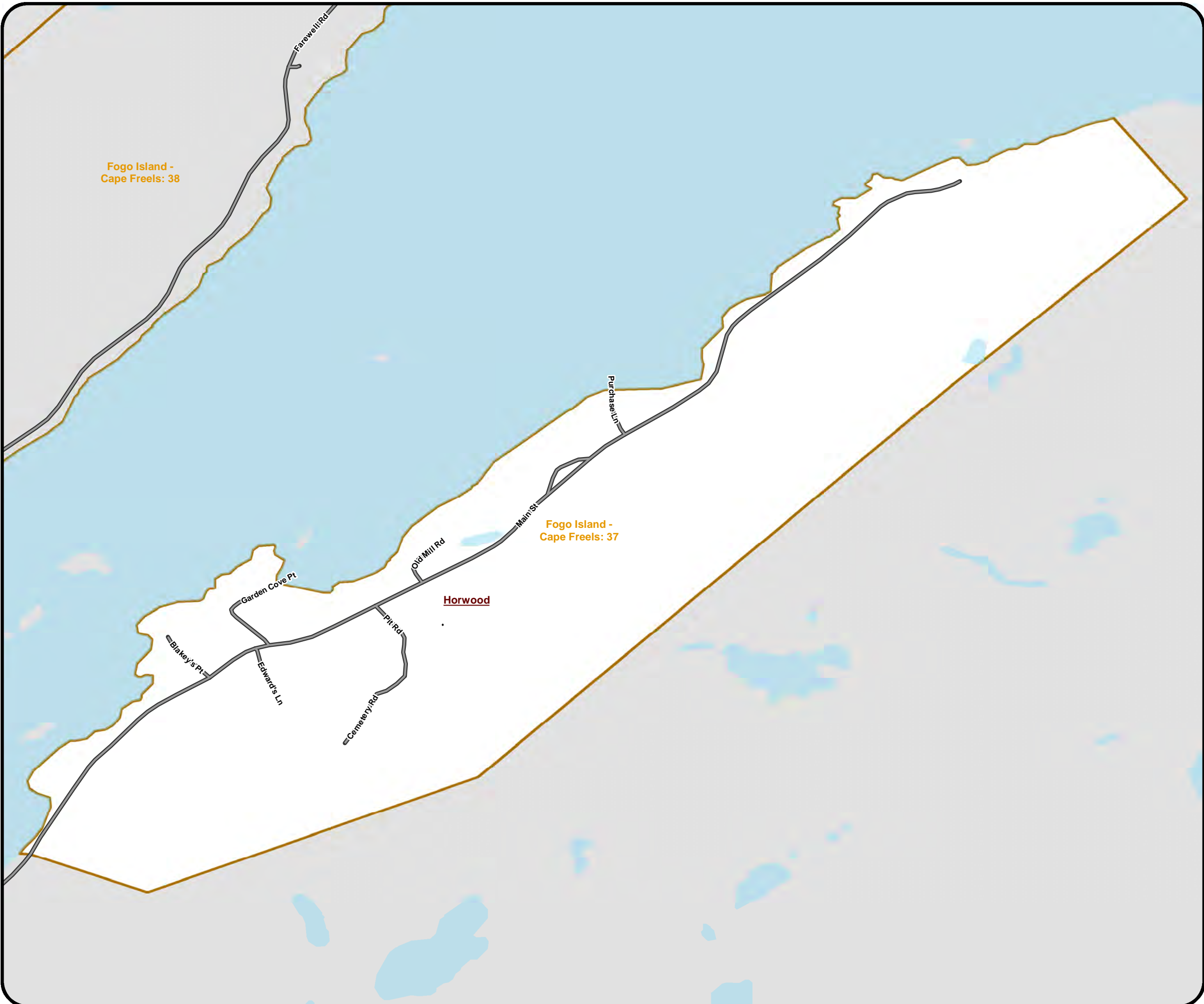
Poll Description
VICTORIA COVE and RODGERS COVE: The community of Victoria Cove including Aspen Road; Cherry Lane; Church Road; Juniper Lane; Main Street; Side Lane and Tibby's Cove Road; The community of Rodgers Cove including Charles Cove Road; Main Street; and Rodgers Cove Road.



Legend

- Municipal Boundary
- District Boundary (2015)

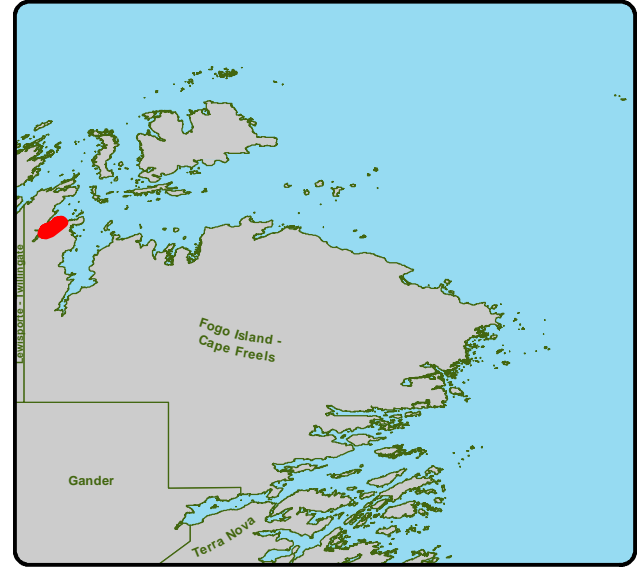
N
1:27,491



Provincial Electoral District
of:
Fogo Island - Cape Freels
Poll Number: 37 of 50
Number of Registered Electors: 207
Information valid as of November 1, 2023.

Poll Description
HORWOOD: The community of Horwood including Blakey's Point; Cemetery Road; Garden Cove Point; Main Street; Old Mill Road; Pit Road; and Purchase Lane.

Poll Location



Legend
--- Municipal Boundary
— District Boundary (2015)



Provincial Electoral District

of:

Fogo Island - Cape Freels

Poll Number: 38 of 50

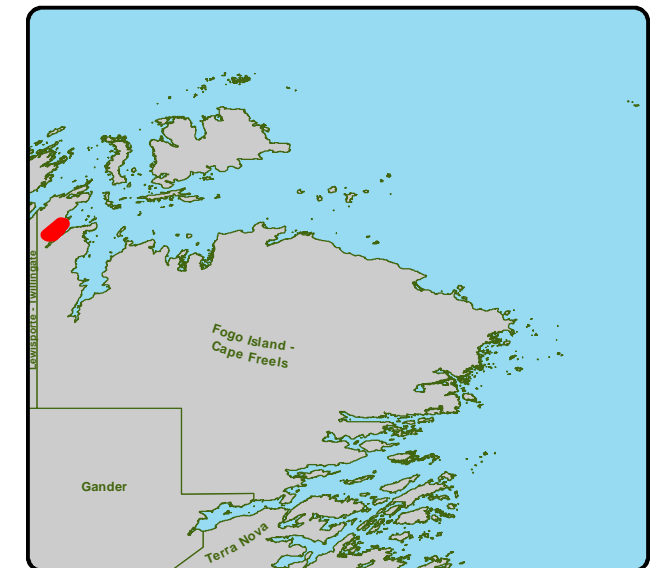
Number of Registered Electors: 212

Information valid as of November 1, 2023.

Poll Description

STONEVILLE: The community of Stoneville including Church Road; Harbour View Road; Main Street; Pleasantview Drive; Ridge Road; Seaview Lane; and Tulks Road.

Poll Location

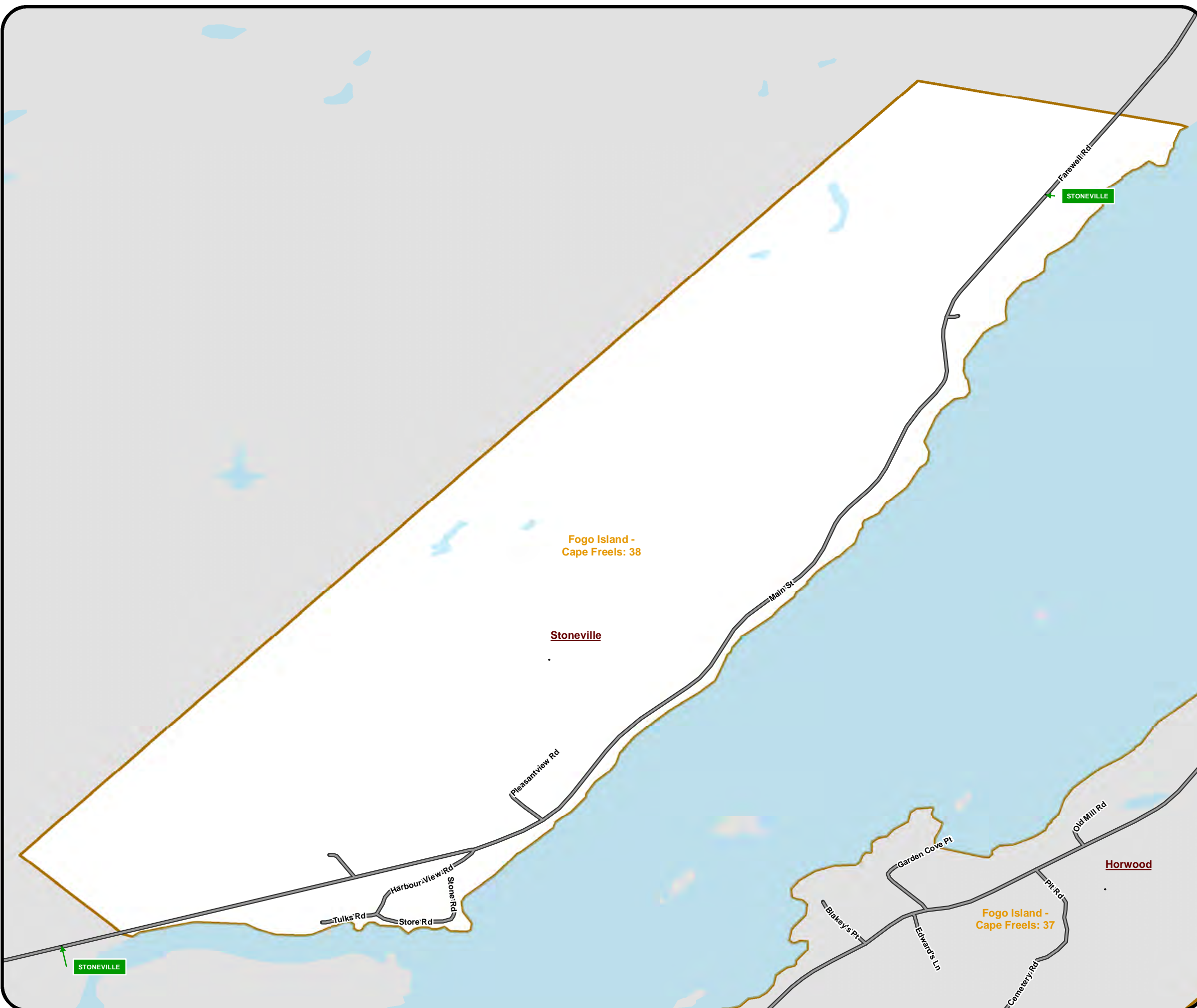


Legend

- Municipal Boundary
- District Boundary (2015)



1:15,917



Provincial Electoral District

of:

Fogo Island - Cape Freels

Poll Number: 39 of 50

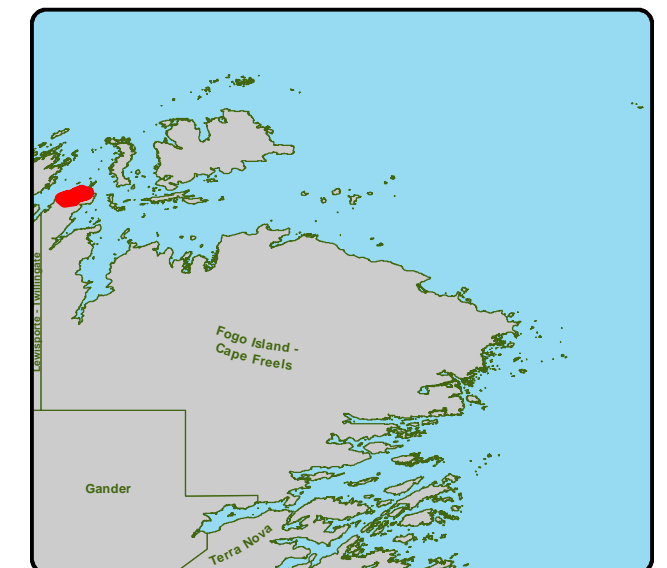
Number of Registered Electors: 48

Information valid as of November 1, 2023.

Poll Description

PORT ALBERT: The community of Port Albert including Highway 335.; and Main Street.

Poll Location

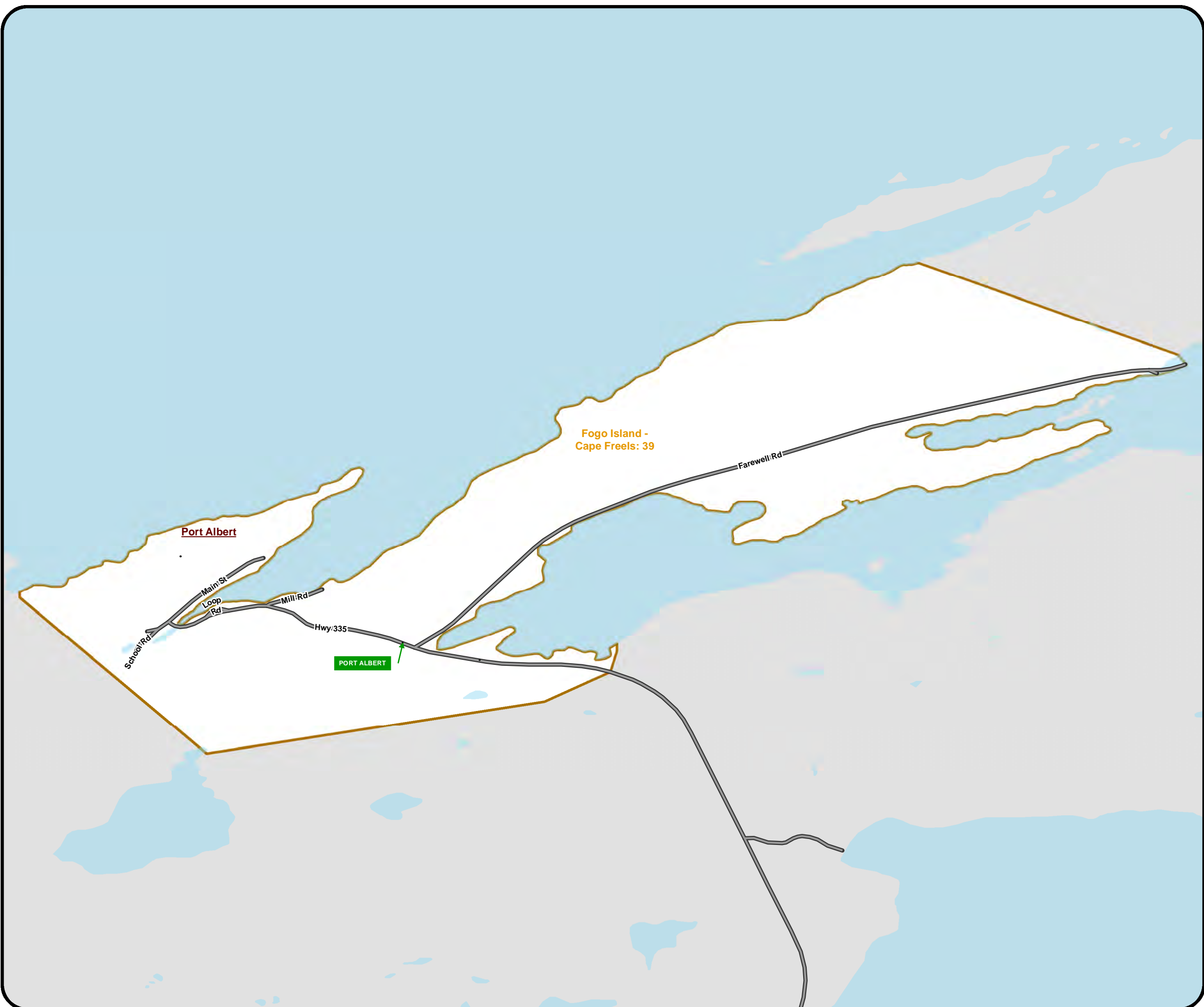


Legend

- Municipal Boundary
- District Boundary (2015)



1:24,045



Provincial Electoral District

of:

Fogo Island - Cape Freels

Poll Number: 40 of 50

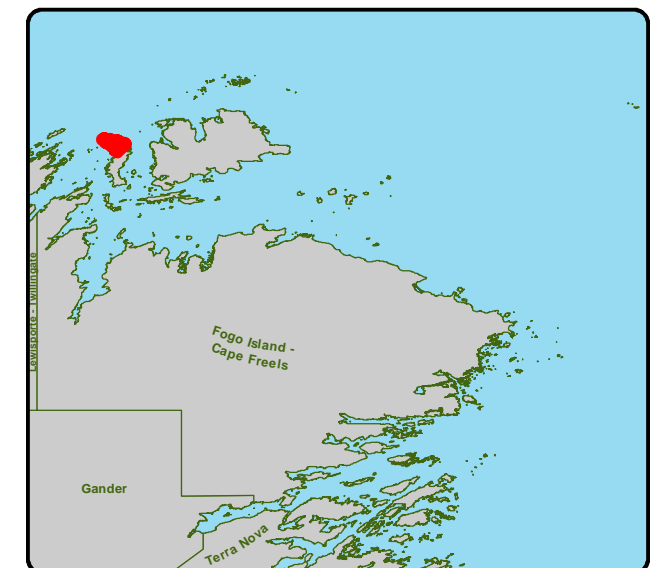
Number of Registered Electors: 174

Information valid as of November 1, 2023.

Poll Description

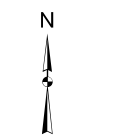
CHANGE ISLANDS: The Town of Change Islands including Aspel's Cove Road; Chaffey Lane; Codrick's Cove Road (also know as Cove Road); Diamond Point Road; Fox Head Cove Road; Foxy Cove Road; Granfer's Cove Road; LeDrew's Ln; M. Whites Road; Main Road; Morey's Harbour Road; North Tickle Road; Parsons Lane; Peckford's Lane; Seal Harbour Lane; Seal Harbour Road; Skinner's Harbour North; Skinner's Harbour Main Road; Taylor's Point Road; Tickle Point Road; and Turn Path Road.

Poll Location

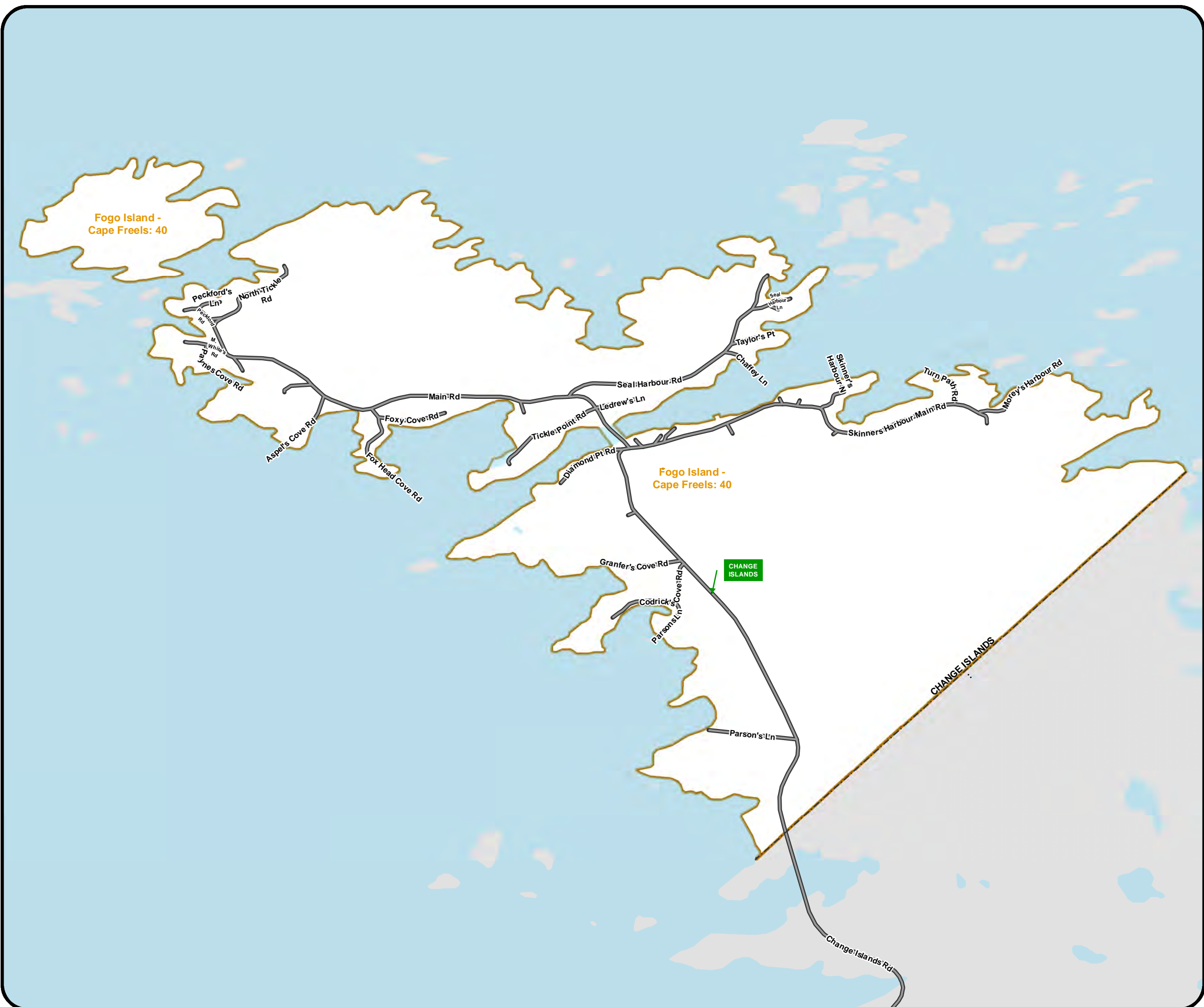


Legend

- Municipal Boundary
- District Boundary (2015)



1:21,257



Provincial Electoral District

of:

Fogo Island - Cape Freels

Poll Number: 41 of 50

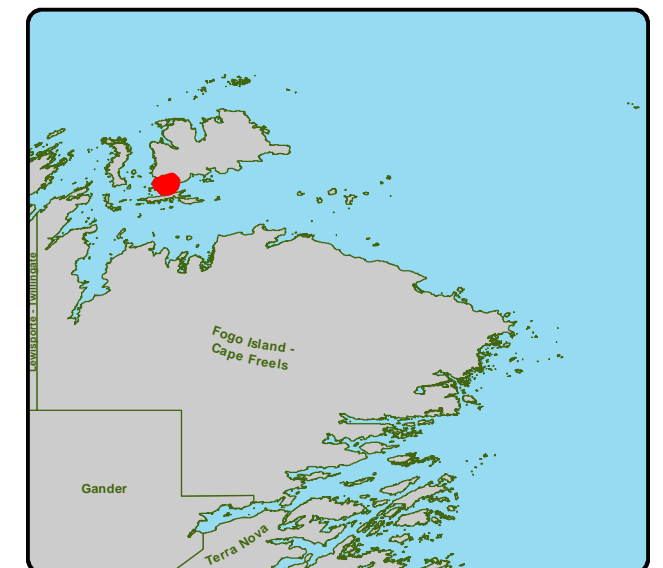
Number of Registered Electors: 110

Information valid as of November 1, 2023.

Poll Description

STAG HARBOUR: The community of Stag Harbour including Collins Road; Man of War Cove Road; Stag Harbour Hill Road; Stag Harbour North Road; and Stag Harbour South Road.

Poll Location

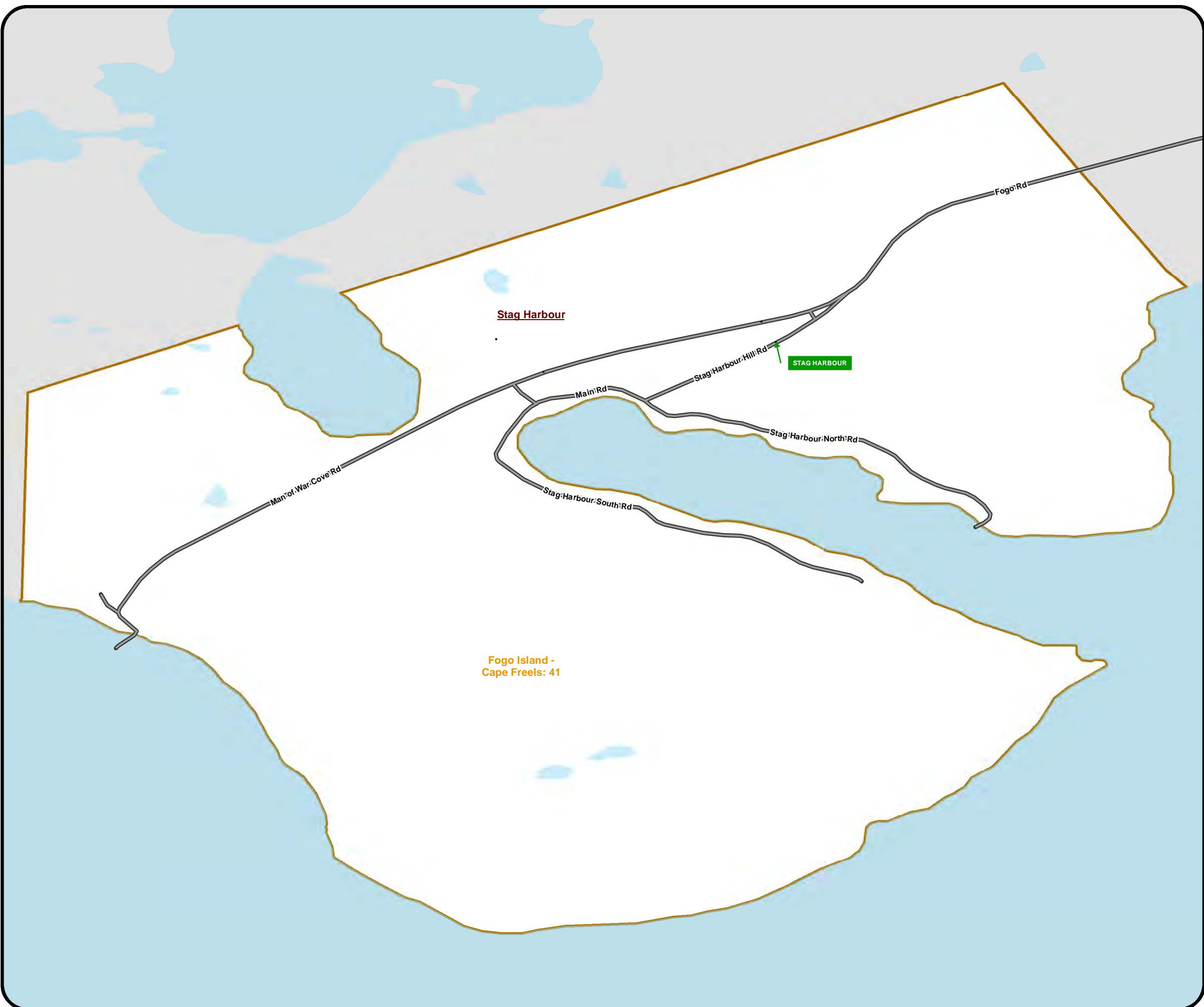


Legend

- Municipal Boundary
- District Boundary (2015)



1:14,240



Provincial Electoral District

of:

Fogo Island - Cape Freels

Poll Number: 42 of 50

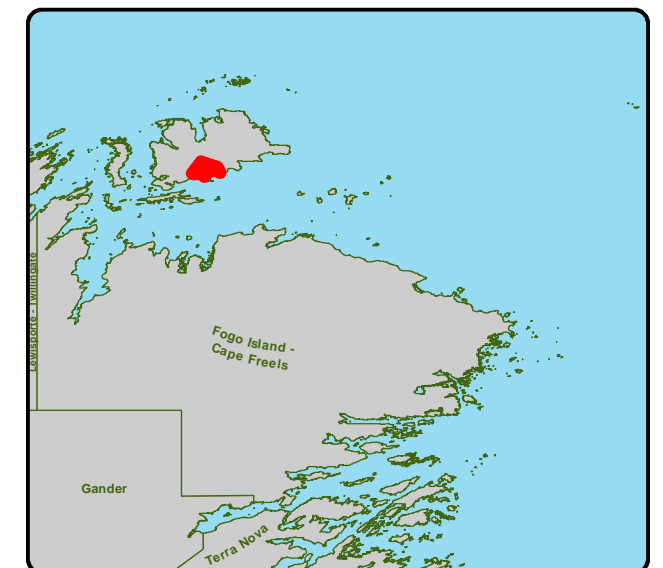
Number of Registered Electors: 298

Information valid as of November 1, 2023.

Poll Description

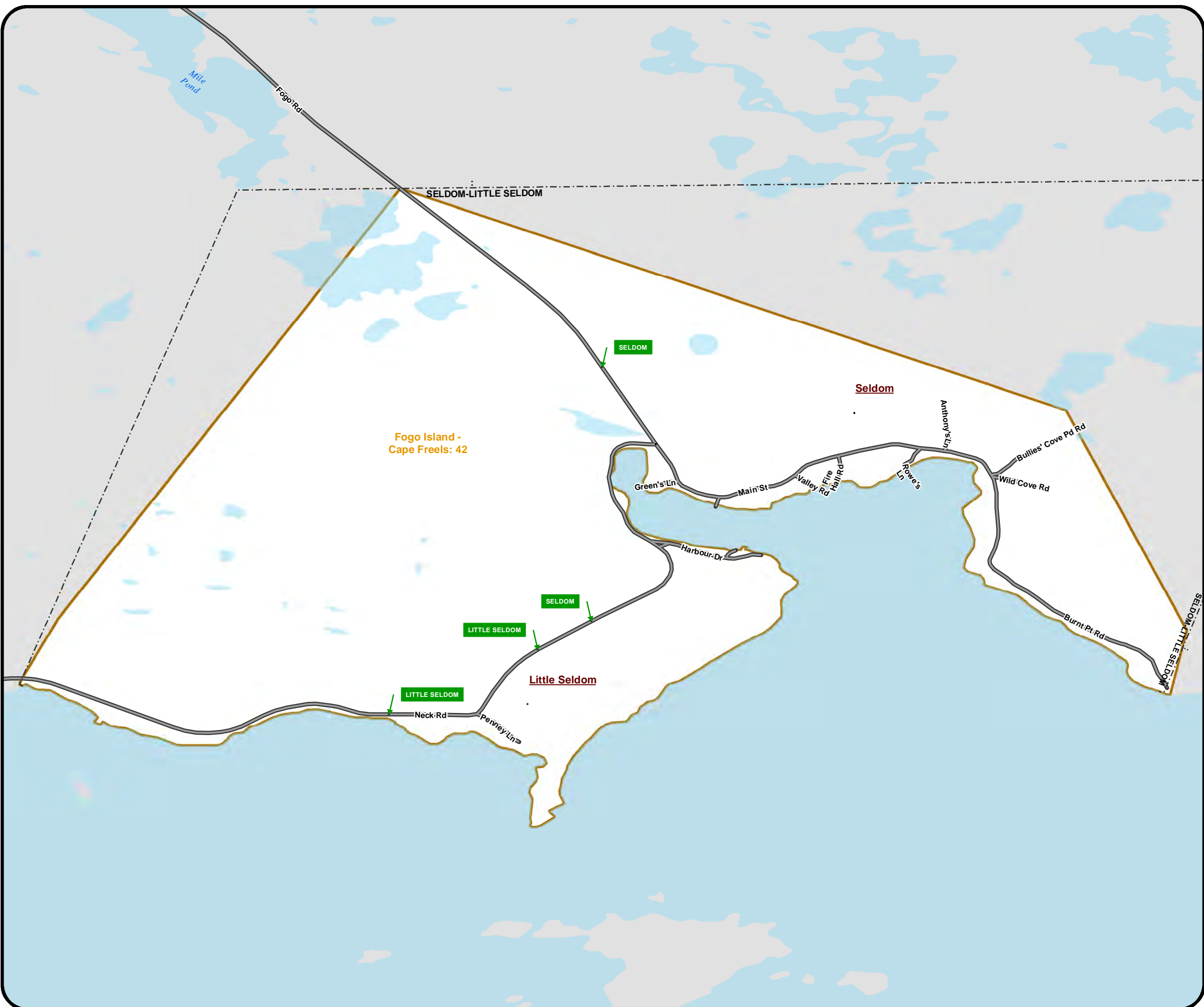
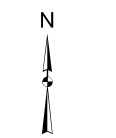
SELDOM - LITTLE SELDOM: Seldom: Anthony's Lane; Bullies' Cove Pond Road; Burnt Point Road; Fire Hall Road; Green's Lane; Harbour Drive; Main Street; Rowe's Lane; Valley Road; and Wild Cove Road. Little Seldom: Neck Road; and Penney Lane.

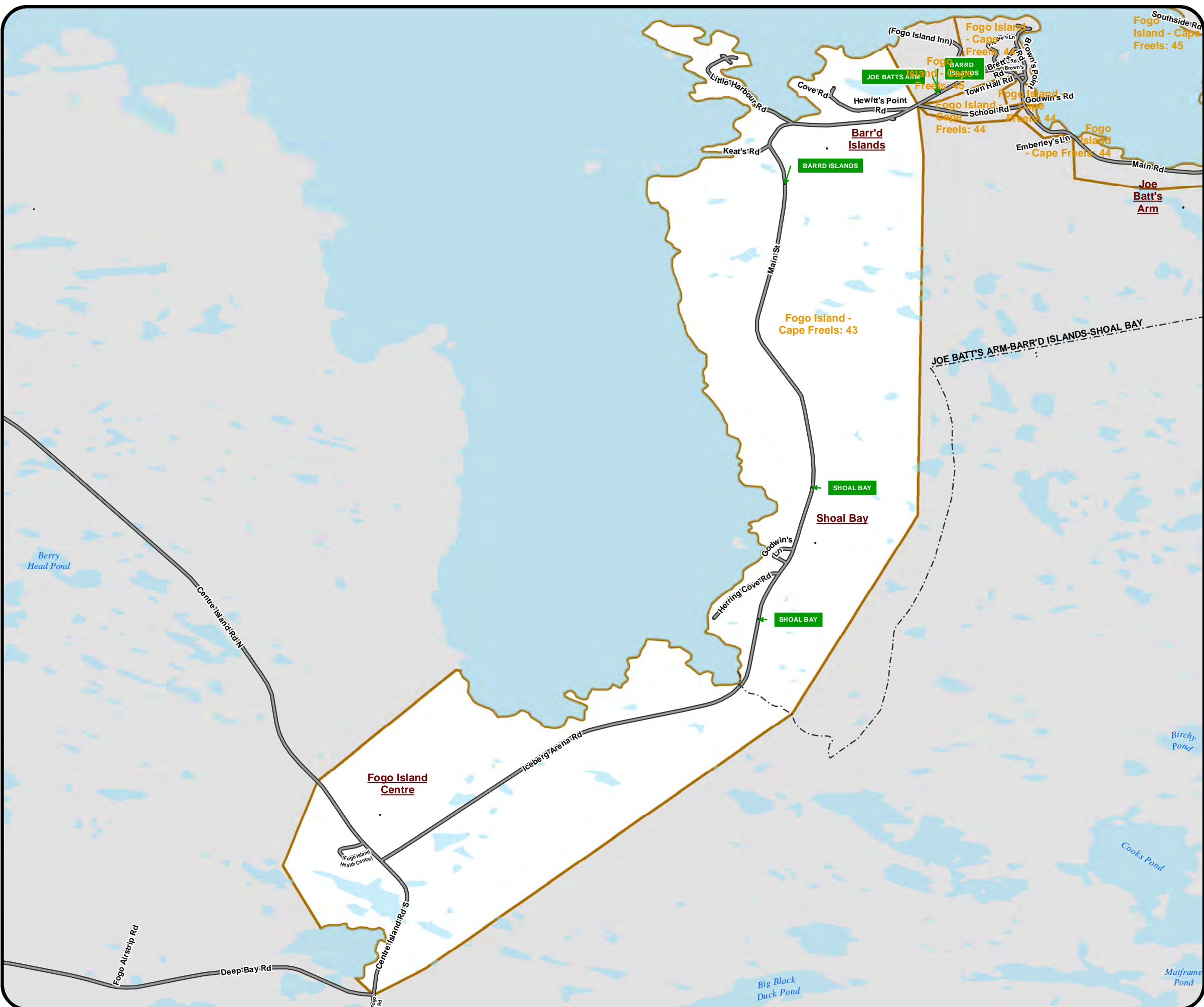
Poll Location



Legend

- Municipal Boundary
- District Boundary (2015)

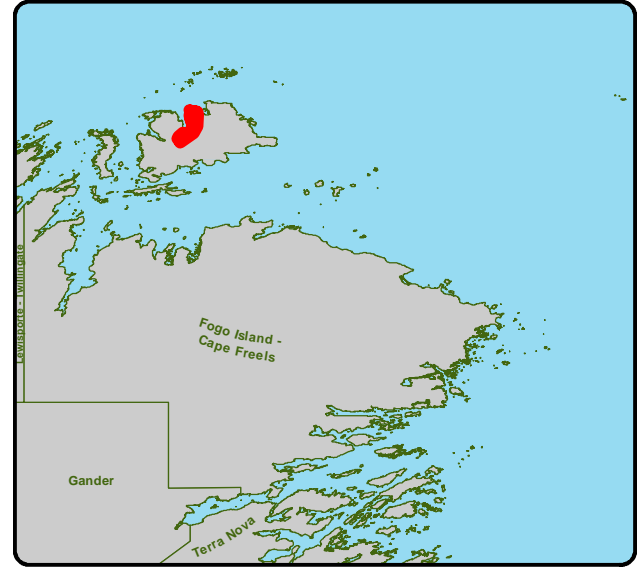




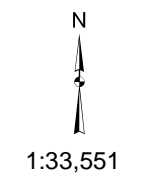
Provincial Electoral District
of:
Fogo Island - Cape Freels
Poll Number: 43 of 50
Number of Registered Electors: 138
Information valid as of November 1, 2023.

Poll Description
SHOAL BAY, FOGO ISLAND CENTRE and BARR'D ISLANDS: The community of Shoal Bay including Godwin's Lane; Herring Cove Road; Main Road (also known as Route 334) and Mercer Memorial Drive. The town of Fogo Island Centre including Centre Island Road North; Centre Island Road South; Fogo Island Health Centre; and Main Road. The community of Barr'd Islands including Cove Road; Hewitt's Point Road; Keat's Road; Little Harbour Road; and Main Road (also known as Route 334).

Poll Location



Legend
--- Municipal Boundary
— District Boundary (2015)



Provincial Electoral District

of:

Fogo Island - Cape Freels

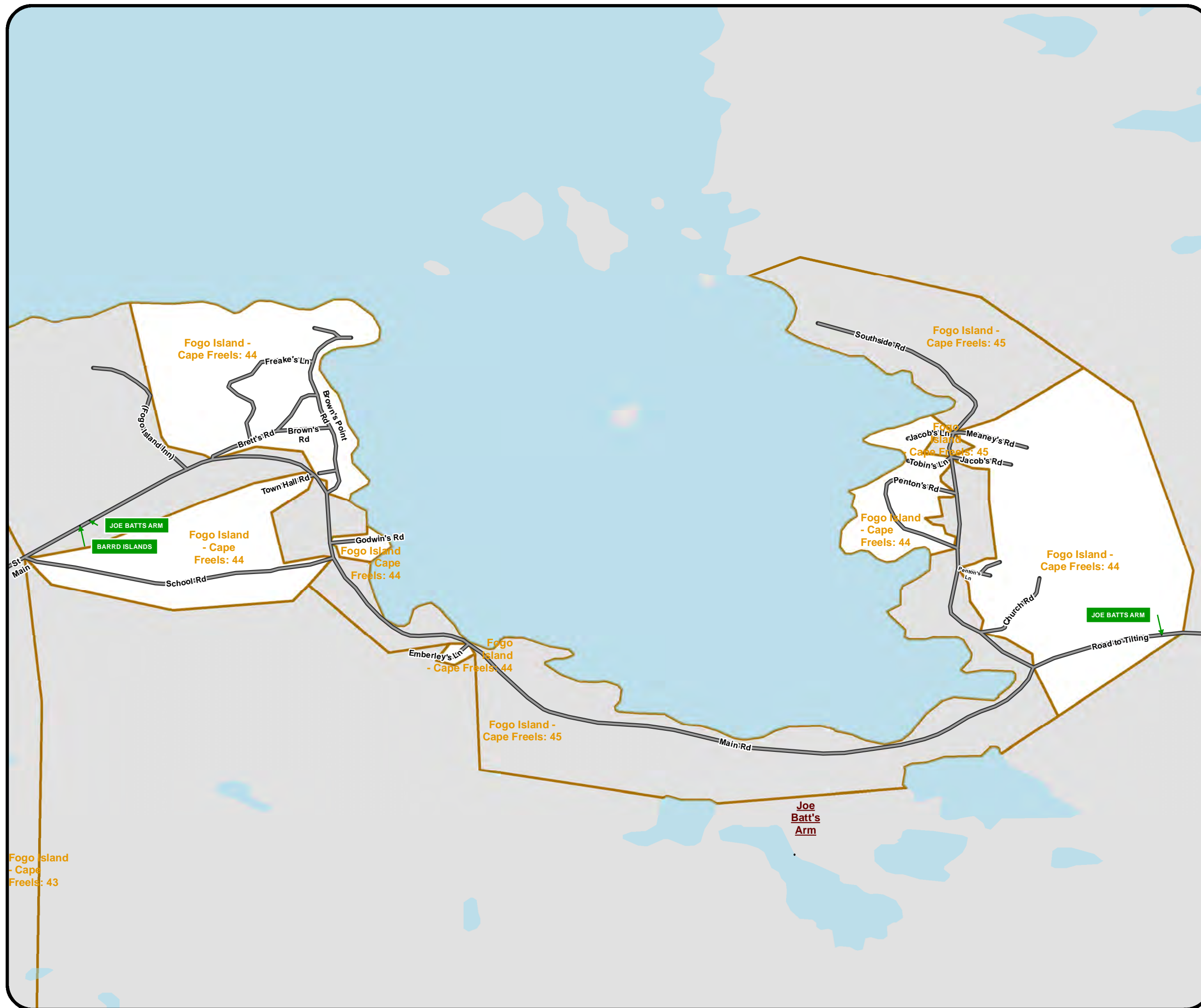
Poll Number: 44 of 50

Number of Registered Electors: 168

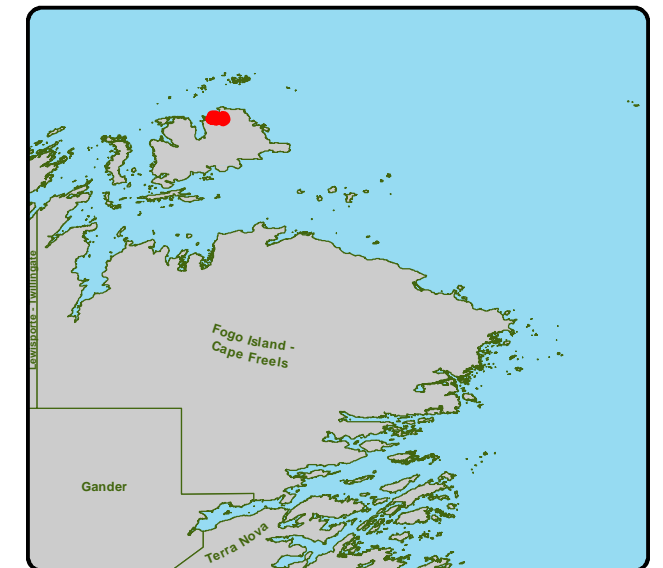
Information valid as of November 1, 2023.

Poll Description

JOE BATT'S ARM: Brett's Road; Brown's Road; Brown's Point Road; Church Road; Emberley's Lane; Freake's Lane; Godwin's Road; Jacob's Lane; Jacob's Road; Meaney's Road; Penton's Lane; Penton's Road; Road to Tilting; School Road; Tobin's Lane; and Town Hall Road.

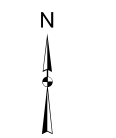


Poll Location



Legend

- Municipal Boundary
- District Boundary (2015)



1:11,603



Provincial Electoral District

of:

Fogo Island - Cape Freels

Poll Number: 45 of 50

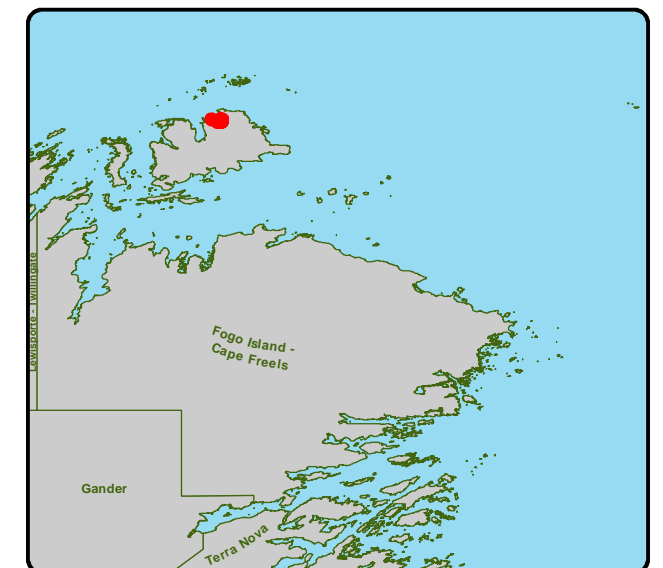
Number of Registered Electors: 229

Information valid as of November 1, 2023.

Poll Description

JOE BATT'S ARM: Southside Road; and Main Road.

Poll Location

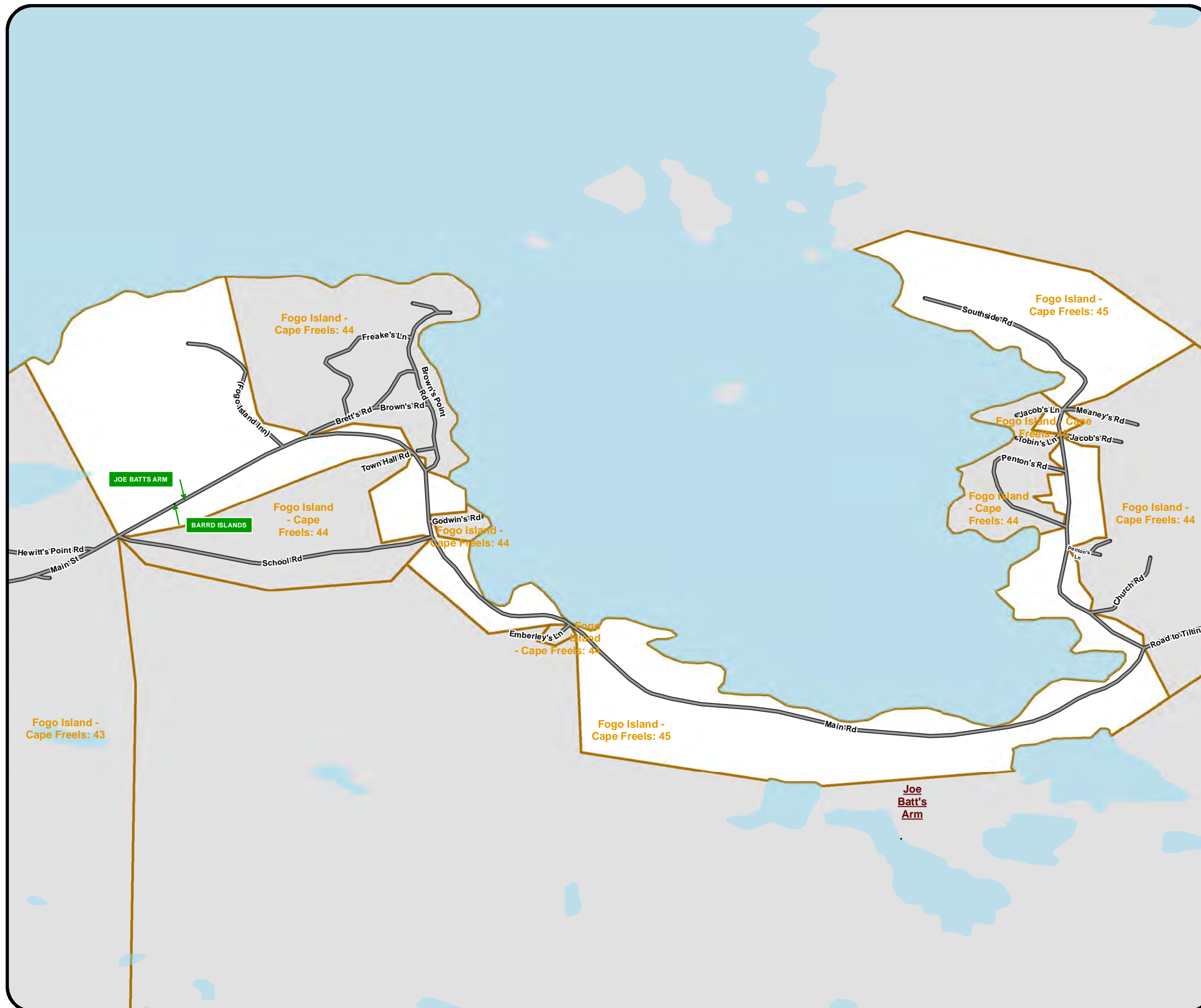


Legend

- Municipal Boundary
- District Boundary (2015)



1:11,429



Provincial Electoral District

of:

Fogo Island - Cape Freels

Poll Number: 46 of 50

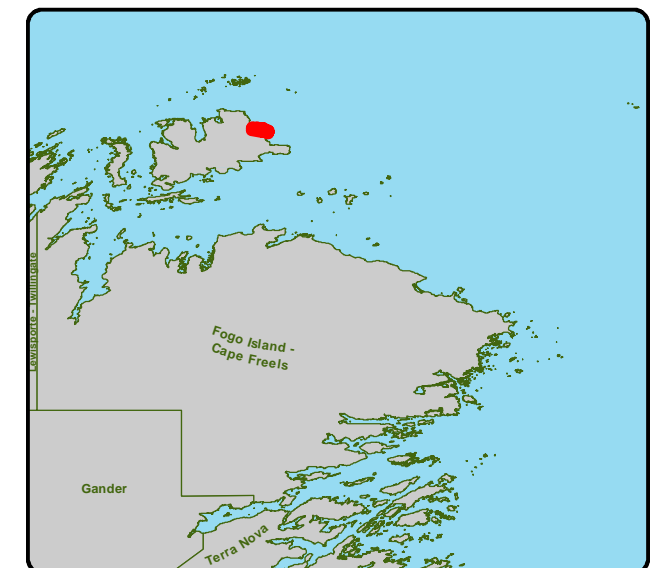
Number of Registered Electors: 149

Information valid as of November 1, 2023.

Poll Description

TILTING: The town of Tilting including Bunker Hill Road; Farm Road; Foley's Lane; Green's Point; Hall Road; Kelly's Island Road; Main Street (also known as Route 334); Oliver's Cove Head Road; and Post Office Lane; and Sandy Cove Road.

Poll Location



Legend

- Municipal Boundary
- District Boundary (2015)



1:15,143



Provincial Electoral District

of:

Fogo Island - Cape Freels

Poll Number: 48 of 50

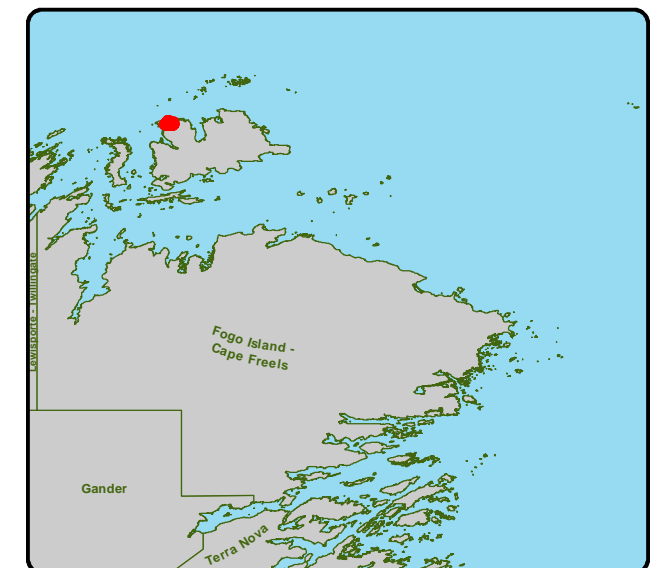
Number of Registered Electors: 222

Information valid as of November 1, 2023.

Poll Description

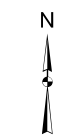
FOGO: Main Street; North Shore Road (including Riverhead Manor, 2 to 6 North Shore Road).

Poll Location

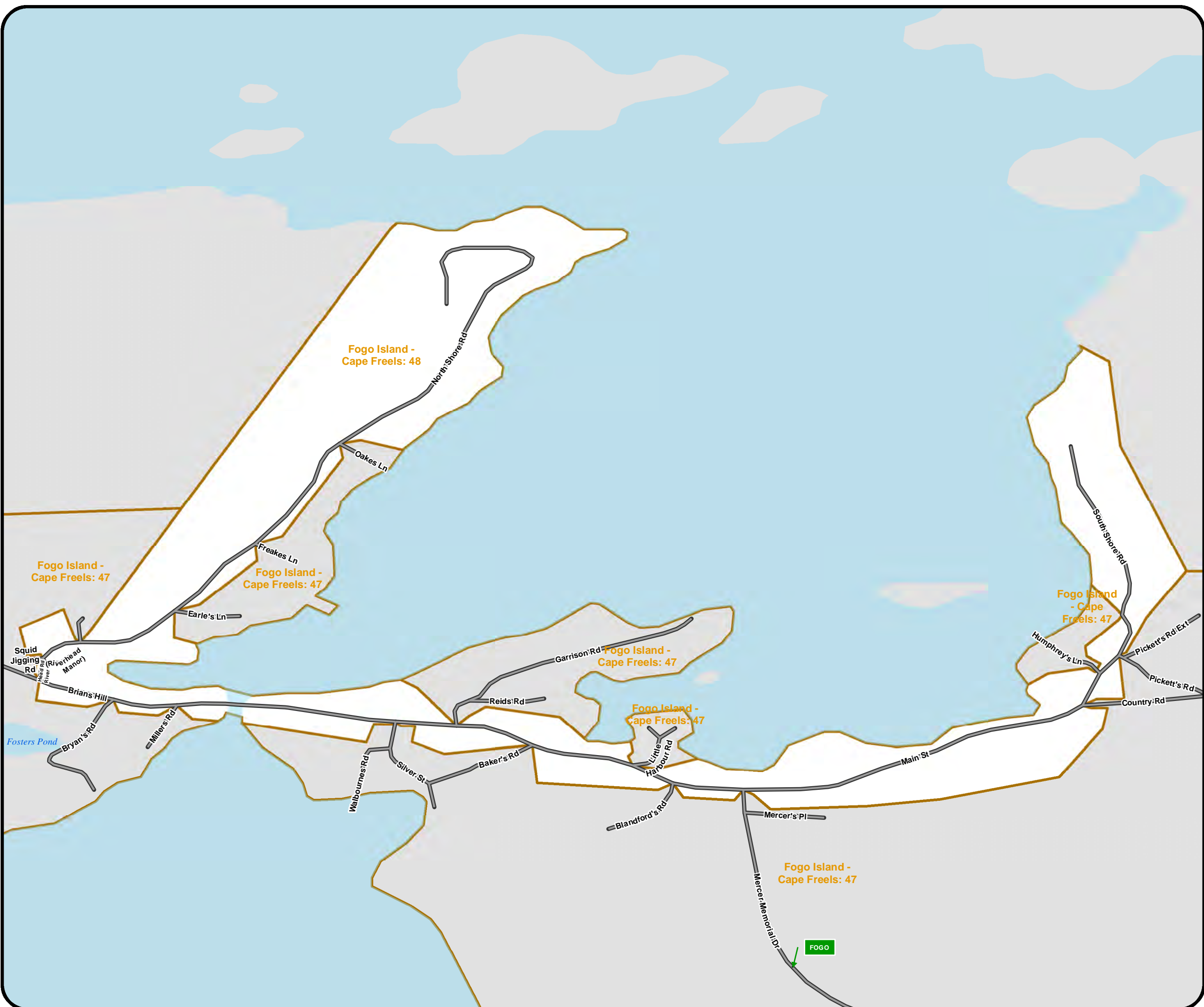


Legend

- Municipal Boundary
- District Boundary (2015)



1:8,688



Provincial Electoral District

of:

Fogo Island - Cape Freels

Poll Number: 49 of 50

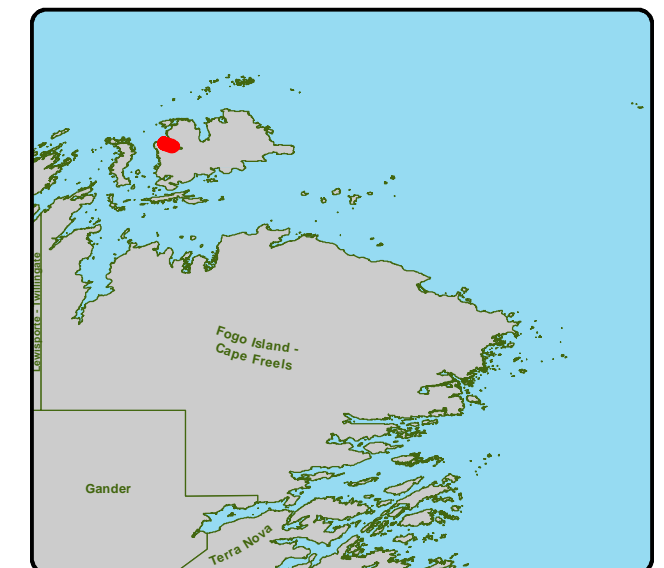
Number of Registered Electors: 72

Information valid as of November 1, 2023.

Poll Description

DEEP BAY: The community of Deep Bay including Cole's Point Road; Fox's Cove Point Road; Main Road; Nippard's Lane; and Town Hall Road.

Poll Location

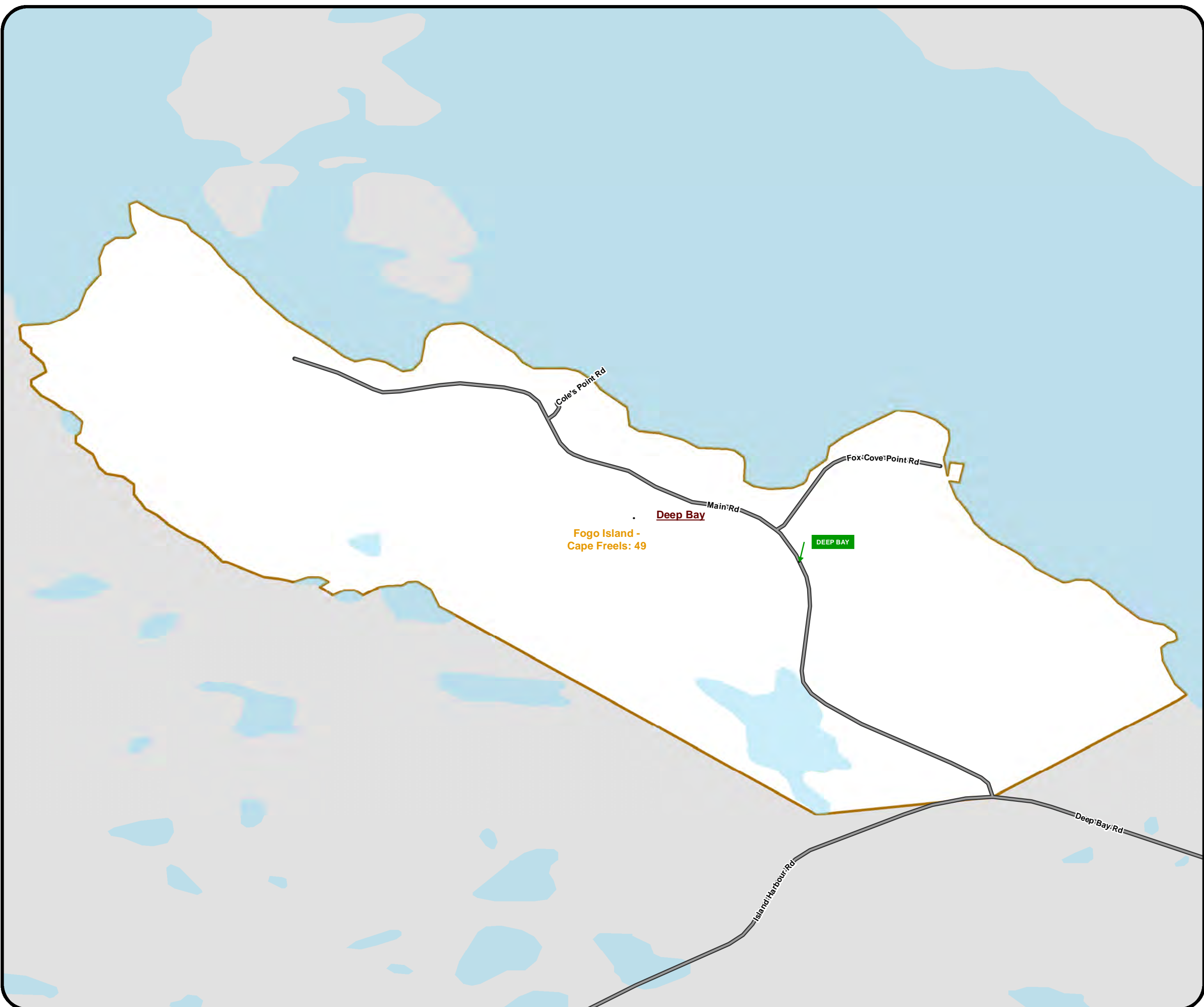


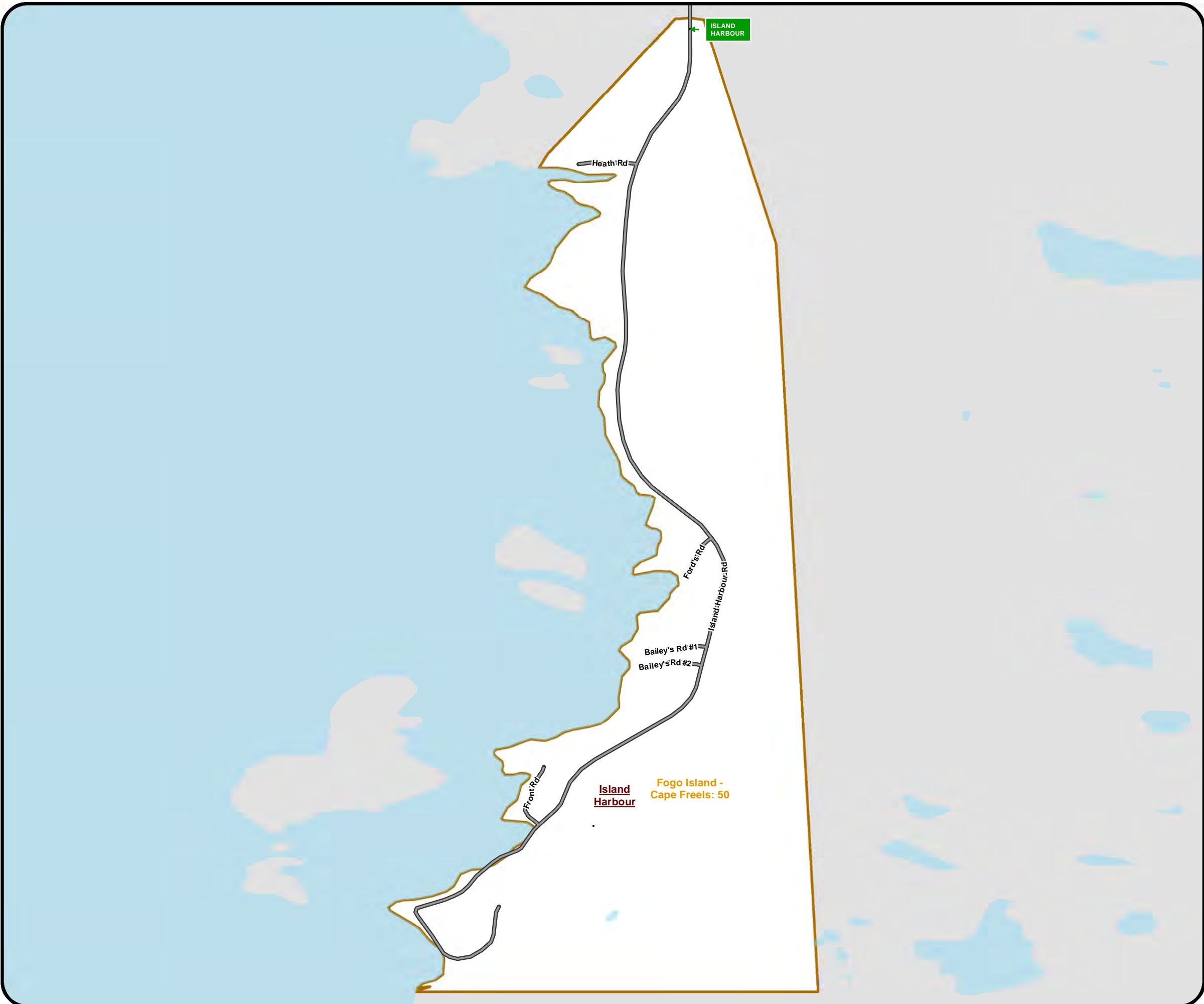
Legend

- Municipal Boundary
- District Boundary (2015)



1:10,184

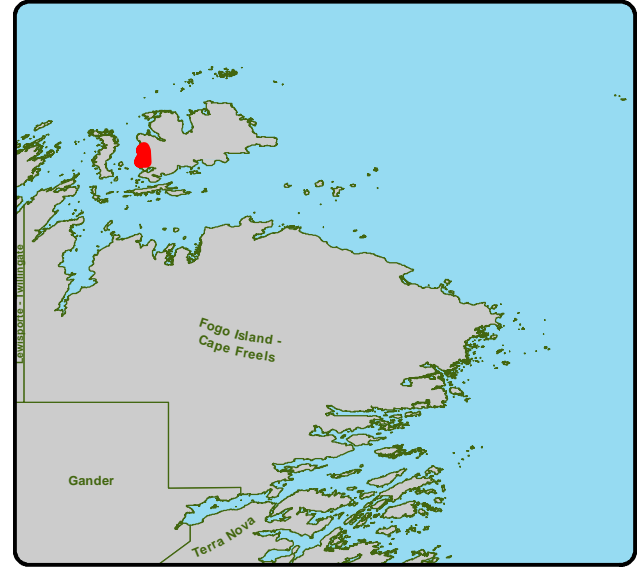




Provincial Electoral District
of:
Fogo Island - Cape Freels
Poll Number: 50 of 50
Number of Registered Electors: 96
Information valid as of November 1, 2023.

Poll Description
ISLAND HARBOUR: The community of Island Harbour including Aaron's Way; Bailey's Road; Ford's Lane; Harbourview Drive; Lynch's Lane; and Payne's Harbour Road.

Poll Location



Legend
--- Municipal Boundary
— District Boundary (2015)

