

Report on the Provincial General Election October 11, 2011

Office of the Chief Electoral Officer



June 8, 2012

The Honourable Ross Wiseman
Speaker of the House of Assembly
First Floor, East Block
Confederation Building
St. John's, NL
A1B 4J6

Honourable Speaker:

In accordance with Section 214 of the *Elections Act, 1991*, I am pleased to submit my report on the 48th General Election held on October 11, 2011.

This statistical report includes an overview of the election, lists of election officials, candidates, elected MHA's, and electoral boundaries, as well as poll by poll results by electoral district.

The Election Finance Report respecting candidates' expenditures for the 2011 General Election will be tabled under separate cover.

Sincerely yours,



Victor Powers
Chief Electoral Officer

CONTENTS

OVERVIEW

Order for the General Election	4
Candidate Statistics	4
Polls	4
Official List of Electors	5
Swear Ins	5
Voting Statistics	5
Popular Vote by Party	6
Official Results	6
Judicial Recount	6
Election Costs	7
KEY DATES	9
ELECTION OFFICIALS	10
NOMINATED CANDIDATES	13
ELECTION RESULTS FOR ALL DISTRICTS	17
HISTORICAL GENERAL ELECTION STATISTICS (1949-2011)	393

OVERVIEW

October 11, 2011 Provincial General Election

Order for the General Election

On Monday, September 19, 2011, the Honourable John C. Crosbie, Lieutenant Governor of Newfoundland Labrador, dissolved the 46th General Assembly and issued a proclamation directing the Chief Electoral Officer to issue writs in all 48 electoral districts for a General Election to be held on Tuesday, October 11, 2011.

Under the provisions of the *Elections Act, 1991*, Nomination Day is to be held on the 10th day before polling day with the close of nominations to be 2:00 pm on that day. For the October 11, 2011 Provincial General Election, the deadline for nominations was therefore 2:00 pm. on Saturday, October 1. Advance polls may be held on any of the 7 days immediately preceding general election day. The day for advance polling was set as Tuesday, October 4th. In addition, Special Ballot voting was available to electors beginning August, 22nd, 2011 and ending on October 4th, 2011.

Candidate Statistics

There were **147** candidates nominated for the October 11, 2011 General Election. There was a full slate of 48 candidates for each of the three provincially registered political parties. Additionally, three candidates non-affiliated with a political party were nominated.

Of the 147 nominated candidates, 35 (~24%) were female and 112 (~76%) were male.

Polls

The total number of regular, advanced and special ballot polls for the General Election was **1717**.

There were **1563** regular polls held on Tuesday, October 11th, general election day. There were **106** Advance Polls held on Tuesday, October 4th with numbers ranging from one per district to up to five in certain districts. There were **48** Special Ballot polls, one per district.

For general election day and advance polling day, polling stations were open from 8:00 a.m. to 8:00 p.m. (7:30 a.m. to 7:30 p.m. in parts of Labrador). Special Ballot offices were open for varying hours during the election period.

Official List of Electors

The Official Revised List of Electors certified on October 5, 2011 for 48 electoral districts was used for the October 11, 2011 General Election. The revised list contained **384,821** eligible electors.

Swear Ins

A total of **29,450** electors were sworn in during the election: **1337** electors at advance polls, **527** electors for Special Ballots and **27,586** electors on general election day.

Voting Statistics

The total number of votes cast for the October 11, 2011 General Election was **222,842** for a voter turnout of **57.9%**.

- **198,075** votes cast at **1563** regular polls
- **15,202** votes cast at **106** advance polls
- **9,565** votes cast at **48** special ballot polls/districts
- **222,842** total votes cast
- **759** ballots were rejected (0.34% of total votes cast)
- **222,083** valid votes were counted

Popular Vote by Party

The General Election returned 37 Progressive Conservative Party, 6 Liberal Party and 5 New Democratic Party members to the House of Assembly. Returned members included 8 female (~17%) and 40 male (~83%) members. The popular vote was distributed as follows:

1. Liberal Party	19.1%
2. New Democratic Party	24.6%
3. Progressive Conservative Party	56.1%
4. Other	0.2%

Official Results

The official addition of the vote was held in the 48 electoral districts on Friday, October 14. The official addition confirmed the preliminary results from the election night count in **36** districts. There were minor changes to numbers in **12** districts, none of which affected the outcome reported on election night.

As the margin of victory for each winning candidate was in excess of 10 votes per district the mandatory recount provisions of the *Elections Act, 1991* were not applied.

Judicial Recount

A request for a Judicial Recount of votes in the electoral district of Burin - Placentia West was filed with the Supreme Court of Newfoundland and Labrador on October 24th, 2011 by Julie Mitchell, New Democratic Party candidate for that district.

The recount application was dismissed by the Supreme Court on November 10, 2011 and a subsequent application under the controverted election provisions of Part II of the *Elections Act, 1991* was filed with the Supreme Court on November 28th, 2011. At the time of writing, this application is still before the courts.

Election Costs

A breakdown of direct costs attributable to the General Election (excluding legal costs relating to the recount/controverted election application for the district of Burin - Placentia West) total approximately \$4,412,400 as follows:

	\$	
Salaries	2,261,439	
Transportation/Communications	607,698	
Supplies	59,096	
Professional Services	23,000	
Purchased Services	749,947	
Property/Furnishings/Equipment	42,805	
Grants & Subsidies	668,400	estimated**
Total	4,412,385	

Salary costs represent payment to the 4,026 temporary election workers for work at polling stations, returning offices, special ballot offices and headquarters.

** The figure for Grants and Subsidies payments is an estimate as processing of campaign filings was still ongoing at the time this report was prepared. The estimate provides for payment of campaign audit subsidies totaling \$73,500 and candidate campaign subsidies totaling \$594,900.

KEY DATES

October 11, 2011 Provincial General Election

Event	Date
Special Ballot Voting Begins at OCEO Headquarters/District Returning Office	Monday, August 22, 2011
Special Ballot Voting begins in Designated Special Ballot Voting Locations	Wednesday, August 24, 2011
Election Writs Issued	Monday, September 19, 2011
Media Advertising for campaigns begins	Monday, September 19, 2011
Special Ballot Notices posted in Personal Care Homes and Hospitals	Tuesday, September 27, 2011
Nomination Day	Saturday, October 1, 2011
Notice of Grant of Poll	Saturday, October 1, 2011 (after 2 p.m.) and no later than Monday, October 3, 2011
Notice of Advance Poll	Saturday, October 1, 2011
Ballots distributed to all districts	Beginning Sunday, October 2, 2011
Special Ballot Voting at Personal Care Homes and Hospitals	Monday, October 3, 2011
Advance Poll	Tuesday October 4, 2011
Media advertising for campaigns ends	Sunday, October 9, 2011 at midnight
Deadline to apply for a Special Ballot at Elections NL Headquarters/RO District Office	Tuesday October 4, 2011
Deadline for receipt of a completed Special Ballot to Elections NL/RO District Office; Special Ballot Voting concludes at Designated Special Ballot Office Locations	Wednesday, October 5, 2011
Declaration Envelopes removed from Special Ballot Envelopes	Saturday, October 8, 2011
Special Ballots counted at Elections NL Headquarters in St. John's	Sunday, October 9, 2011
Election Day	Tuesday, October 11, 2011
Official Addition of the Votes	Friday, October 14, 2011
Election Documents returned to Elections NL Headquarters in St. John's	Thursday, October 27, 2011

ELECTION OFFICIALS

October 11, 2011 Provincial General Election

No.	District	Returning Officer	Election Clerk	Special Ballot Officer
1	Baie Verte - Springdale	Terri - Lynn Boone	Catherine Chazalon	Lottie Hamlyn
2	Bay of Islands	Marie Robotham	David Bruce	Dianne Hearn
3	Bellevue	Una Eddy	Bonnie Brinston	Annie March
4	Bonavista North	Audrey Whiteway	Dallas Tulk	David Tulk
5	Bonavista South	Lisa Mouland	Lisa Harris	Sheila Russell - Porter
6	Burgeo - La Poile	Margaret Davis	Dinah Carter	Mary Dowding
7	Burin - Placentia West	Mary Francis	Mary Hodder	Ethel O'Keefe
8	Cape St. Francis	Keith Garland	Mary King	Ray Bursey
9	Carbonear - Harbour Grace	Ruth Colbourne	Linda Murphy	Debbie Reynolds
10	Cartwright - L'Anse au Clair	Betty Sampson	Mary L. Penney	Alicia B. Russell
11	Conception Bay East - Bell Island	Judy Lockyer - Shields	Brandy Lawlor	Gwen Barrett
12	Conception Bay South	Sharon Clarke	Shirley Miller	Julia Metcalfe
13	Exploits	Linda Elliott	Judy Gill	Joan Byrne
14	Ferryland	Geraldine Kavanagh	Jean Doyle	Jacqueline Ryan
15	Fortune Bay - Cape La Hune	Joan Green	Joan Banfield	Karen Skinner
16	Gander	Ruth Tremblett	Marion Stratton	Colin Morris
17	Grand Bank	Hilda Cumby	Carole Ann Hillier	Beverley Lahiton
18	Grand Falls - Windsor - Buchans	Ada Barker	Ruth Flood	Sandra Arnold
19	Grand Falls - Windsor - Green Bay South	Daphne E. Bowers	Edith Toope	Lester Hayden
20	Harbour Main	Agnes Furey	Sharon Power	Faye Avery - Fagen

No.	District	Returning Officer	Election Clerk	Special Ballot Officer
21	Humber East	Carol Lahey	Lorraine Burse	Christine Tavernor
22	Humber Valley	Duane Tompkins	Arlene Janes	Gloria Bradley
23	Humber West	Syliva Wheeler	Sheila Crocker	John Edgar
24	Kilbride	Kevin Corbett	Selena Delahunty	Douglas Phillips
25	Labrador West	Bev Fry	Deanna Cain - Hewitt	Betty Harnett
26	Lake Melville	Nannette Blake	Majorie Goudie	Lori - Anne Dyson
27	Lewisporte	Elizabeth Woolfrey	Joy Boyd	Debbie Warren
28	Mount Pearl North	Anne Williams	Glenda T. Parsons	Rhonda Peddle
29	Mount Pearl South	Claude Pike	Carol Medd	Mary Cooper
30	Placentia - St. Mary's	William Woodman	Ann Marie McGrath	Glenys Walters
31	Port au Port	Conrad Glasgow	Anne Marie Ballard	Doreen T. Noseworthy
32	Port de Grave	Dennis Brown	Clement (Ted) Murphy	Marylou M. Grant
33	Signal Hill - Quidi Vidi	Greer O'Brien	Grace Archibald	Judy Ryerson
34	St. Barbe	Millicent Payne	Laura Caines	Irene Blanchard
35	St. George's - Stephenville East	Louise Hines	Amy Snook	Florence Young
36	St. John's Centre	Tom Hickey	Doug French	Robert Gill
37	St. John's East	Brenda Bruce	Janet Parsons	Dianne Kennedy
38	St. John's North	Marina Adams	Heather Sellars	Alice Miles
39	St. John's South	Robin Kemp	Ruth Stoyles	Karen Breen
40	St. John's West	George Trainor	Harry Rowe	Joanne Hipditch
41	Terra Nova	Kathy Parsons	Colleen Stewart	Dorothy Wyatt
42	The Isles of Notre Dame	Sterling Elliott	David Granville	David Clarke
43	The Straits - White Bay North	Carl May	Janice Pilgrim	Jean Reid
44	Topsail	Daisy Carroll	Norma Borden	Desmond Simon

No.	District	Returning Officer	Election Clerk	Special Ballot Officer
45	Torngat Mountains	Jack Shiwak	Inez Shiwak	Anita Rich
46	Trinity - Bay De Verde	Adella Oliver	Maureen Oliver	Cynthia Oliver
47	Trinity North	Ches Stanford	Elizabeth Elford	Gloria Fanny Pinsent
48	Virginia Waters	Stan Foote	Ruby Hill	Thomas White

NOMINATED CANDIDATES

October 11, 2011 Provincial General Election

No.	District	Candidates			
1	Baie Verte - Springdale	HOWSE, Tim NDP	POLLARD, Kevin PC	WARD, Neil LIB	
2	Bay of Islands	ADEY, Tony NDP	JOYCE, Eddie LIB	LODER, Terry PC	
3	Bellevue	PARDY-GHENT, Pamela LIB	PEACH, Calvin PC	RYAN, Gabe NDP	
4	Bonavista North	COAKER, John E. NDP	CROSS, Eli PC	KEAN, Paul LIB	
5	Bonavista South	JOHNSON, Darryl NDP	LITTLE, Glen PC	RYAN GUY, Johanna LIB	
6	Burgeo - La Poile	FUCHS, Matt NDP	PARSONS, Andrew LIB	SHORT, Colin PC	
7	Burin - Placentia West	JACKMAN, Clyde PC	MITCHELL, Julie NDP	MULLETT, Jackie LIB	
8	Cape St. Francis	BUCKLE, Joy LIB	GALLANT, Geoff NDP	PARSONS, Kevin PC	
9	Carbonear - Harbour Grace	BROOKINGS, Kyle	EARLE, Philip LIB	HYDE, Shawn NDP	KENNEDY, Jerome P. PC
10	Cartwright - L'Anse au Clair	ACREMAN, Glen PC	COOPER, Bill NDP	JONES, Yvonne LIB	
11	Conception Bay East - Bell Island	BRAZIL, David J. PC	KAVANAGH, Bill NDP	PLOUGHMAN, Kim LIB	
12	Conception Bay South	DAVIS-POWER, Noah NDP	FRENCH, Terry PC	LAYDEN-BARRON, Cynthia LIB	
13	Exploits	FORSEY, Clayton PC	HEMEON, Grant NDP	SAMSON, Jim LIB	
14	Ferryland	HUTCHINGS, Keith PC	MOLLOY, Chris NDP	RANDELL, Dianne LIB	
15	Fortune Bay - Cape La Hune	PERRY, Tracey PC	SKINNER, Eric LIB	SKINNER, Susan NDP	

No.	District	Candidates			
16	Gander	NORMAN, Lukas NDP	O'BRIEN, Kevin PC	WARREN, Barry LIB	
17	Grand Bank	HALEY, Carol Anne LIB	KING, Darin PC	LAYMAN, Wally NDP	
18	Grand Falls - Windsor - Buchans	MORRIS, Wayne LIB	SULLIVAN, Susan PC	WHELAN, John L. NDP	
19	Grand Falls - Windsor - Green Bay South	BRIDGER, Clyde NDP	HUNTER, Ray PC	WISEMAN, Merv LIB	
20	Harbour Main	HEDDERSON, Tom PC	HICKEY, Bern LIB	MAHER, Mike NDP	
21	Humber East	BEST, Marc NDP	MARSHALL, Tom PC	MURPHY, Charles LIB	
22	Humber Valley	BALL, Dwight LIB	HYNES, Sheldon NDP	KELLY, Darryl PC	
23	Humber West	GRANTER, Vaughn PC	LUTHER, Donna LIB	STRINGER, Jordan NDP	
24	Kilbride	BOUNDRIDGE, Paul NDP	DINN, John PC	HANLON, Brian LIB	
25	Labrador West	HARRIS, Tom NDP	McGRATH, Nick PC	OLDFORD, Karen LIB	
26	Lake Melville	MICHELIN, Arlene NDP	MONTAGUE, Chris LIB	RUSSELL, Keith PC	
27	Lewisporte	MANUEL, Todd LIB	SNOW, Lloyd NDP	VERGE, Wade PC	
28	Mount Pearl North	BUDGELL, Maurice LIB	COOMBS, Kurtis R. NDP	KENT, Steve PC	
29	Mount Pearl South	LANE, Paul PC	RICHE, John NDP	SNELGROVE, Norm LIB	
30	Placentia - St. Mary's	COLLINS, Felix PC	DODD, Trish NDP	SQUIRES, Todd LIB	
31	Port au Port	BRACE, Jamie NDP	CORNECT, Tony PC	MITCHELL-MANSFIELD, Kate LIB	
32	Port de Grave	DOWNEY, Sarah NDP	HUSSEY, Leanne LIB	LITTLEJOHN, Glenn S. PC	

No.	District	Candidates			
33	Signal Hill - Quidi Vidi	BROWN, Drew LIB	MICHAEL, Lorraine NDP	NOSEWORTHY, John PC	
34	St. Barbe	BENNETT, Jim LIB	RYAN, Diane NDP	YOUNG, Wallace PC	
35	St. George's - Stephenville East	AYLWARD, Kevin LIB	BURKE, Joan PC	HANCOCK, Bernice NDP	SIMON, Dean
36	St. John's Centre	BIGELOW, Carly LIB	ROGERS, Gerry NDP	SKINNER, Shawn PC	
37	St. John's East	BUCKINGHAM, Ed PC	DUFFY, Michael LIB	MURPHY, George NDP	
38	St. John's North	KIRBY, Dale NDP	RIDGLEY, Bob PC	SCAMMELL-REYNOLDS, Elizabeth LIB	
39	St. John's South	DUNNE, Keith NDP	HICKEY, Trevor LIB	OSBORNE, Tom PC	
40	St. John's West	CRUMMELL, Dan PC	JOYCE, George LIB	PICKARD, Chris NDP	
41	Terra Nova	BAIRD, John	BRETNALL, Robin NDP	COLLINS, Sandy PC	LANE, Ryan LIB
42	The Isles of Notre Dame	DALLEY, Derrick PC	DUMARESQUE, Danny Wade LIB	WALSH, Tree NDP	
43	The Straits - White Bay North	DEAN, Marshall LIB	MITCHELMORE, Christopher NDP	PIKE, Selma PC	
44	Topsail	DAVIS, Paul PC	NOLAN, Brian NDP	REID, Nic LIB	
45	Torngat Mountains	EDMUNDS, Randy LIB	POTTLE, Patty PC	SAUNDERS, Alex NDP	
46	Trinity - Bay De Verde	JOHNSON, Charlene PC	LERMAN, Sheina NDP	SNOW, Barry LIB	
47	Trinity North	CABANA, Brad LIB	WISEMAN, Ross PC	WISEMAN, Vanessa NDP	
48	Virginia Waters	DUNDERDALE, Kathy PC	MILLER, Sheila LIB	SULLIVAN, David NDP	

OFFICIAL ELECTION RESULTS

October 11, 2011 Provincial General Election

No.	District	Candidate	Party	Votes	% of Popular Vote	Eligible Voters Revised List	Total Votes Counted	Rejected Votes	Total Cast
1	Baie Verte - Springdale	HOWSE, Tim	NDP	456	9.4	8,107	4,835	12	4,847
		POLLARD, Kevin	PC	2,552	52.8				
		WARD, Neil	LIB	1,827	37.8				
2	Bay of Islands	ADEY, Tony	NDP	625	11.6	7,725	5,388	18	5,406
		JOYCE, Eddie	LIB	2,760	51.2				
		LODER, Terry	PC	2,003	37.2				
3	Bellevue	PARDY-GHENT, Pamela	LIB	626	12.5	7,649	4,987	11	4,998
		PEACH, Calvin	PC	3,005	60.3				
		RYAN, Gabe	NDP	1,356	27.2				
4	Bonavista North	COAKER, John E.	NDP	467	12.6	6,935	3,708	17	3,725
		CROSS, Eli	PC	1,723	46.5				
		KEAN, Paul	LIB	1,518	40.9				
5	Bonavista South	JOHNSON, Darryl	NDP	1,198	30.4	6,823	3,944	10	3,954
		LITTLE, Glen	PC	2,214	56.1				
		RYAN GUY, Johanna	LIB	532	13.5				
6	Burgeo - La Poile	FUCHS, Matt	NDP	197	4.6	7,576	4,275	13	4,288
		PARSONS, Andrew	LIB	2,228	52.1				
		SHORT, Colin	PC	1,850	43.3				
7	Burin - Placentia West	JACKMAN, Clyde	PC	2,538	48.4	7,591	5,238	12	5,250
		MITCHELL, Julie	NDP	2,498	47.7				
		MULLETT, Jackie	LIB	202	3.9				
8	Cape St. Francis	BUCKLE, Joy	LIB	204	2.9	10,676	6,959	37	6,996
		GALLANT, Geoff	NDP	2,623	37.7				
		PARSONS, Kevin	PC	4,132	59.4				
9	Carbonear - Harbour Grace	BROOKINGS, Kyle		22	0.4	9,272	5,234	24	5,258
		EARLE, Philip	LIB	774	14.8				
		HYDE, Shawn	NDP	445	8.5				
		KENNEDY, Jerome P.	PC	3,993	76.3				
10	Cartwright - L'Anse au Clair	ACREMAN, Glen	PC	571	26.8	3,142	2,131	2	2,133
		COOPER, Bill	NDP	44	2.1				
		JONES, Yvonne	LIB	1,516	71.1				

No.	District	Candidate	Party	Votes	% of Popular Vote	Eligible Voters Revised List	Total Votes Counted	Rejected Votes	Total Cast
11	Conception Bay East - Bell Island	BRAZIL, David J. KAVANAGH, Bill PLOUGHMAN, Kim	PC NDP LIB	3,059 2,290 213	55.0 41.2 3.8	11,225	5,562	9	5,571
12	Conception Bay South	DAVIS-POWER, Noah FRENCH, Terry LAYDEN-BARRON, Cynthia	NDP PC LIB	1,263 3,632 354	24.1 69.2 6.7	10,239	5,249	14	5,263
13	Exploits	FORSEY, Clayton HEMEON, Grant SAMSON, Jim	PC NDP LIB	2,819 629 654	68.7 15.3 16.0	7,723	4,102	5	4,107
14	Ferryland	HUTCHINGS, Keith MOLLOY, Chris RANDELL, Dianne	PC NDP LIB	3,640 1,224 181	72.1 24.3 3.6	8,693	5,045	11	5,056
15	Fortune Bay - Cape La Hune	PERRY, Tracey SKINNER, Eric SKINNER, Susan	PC LIB NDP	2,592 596 665	67.3 15.5 17.2	6,091	3,853	12	3,865
16	Gander	NORMAN, Lukas O'BRIEN, Kevin WARREN, Barry	NDP PC LIB	770 2,393 1,415	16.8 52.3 30.9	9,284	4,578	16	4,594
17	Grand Bank	HALEY, Carol Anne KING, Darin LAYMAN, Wally	LIB PC NDP	1,336 3,271 167	28.0 68.5 3.5	6,921	4,774	13	4,787
18	Grand Falls - Windsor - Buchans	MORRIS, Wayne SULLIVAN, Susan WHELAN, John L.	LIB PC NDP	1,540 2,957 302	32.1 61.6 6.3	7,549	4,799	14	4,813
19	Grand Falls - Windsor - Green Bay South	BRIDGER, Clyde HUNTER, Ray WISEMAN, Merv	NDP PC LIB	418 2,131 1,165	11.2 57.4 31.4	7,082	3,714	14	3,728
20	Harbour Main	HEDDERSON, Tom HICKEY, Bern MAHER, Mike	PC LIB NDP	3,600 580 990	69.6 11.2 19.2	9,098	5,170	23	5,193
21	Humber East	BEST, Marc MARSHALL, Tom MURPHY, Charles	NDP PC LIB	593 3,493 378	13.3 78.2 8.5	8,780	4,464	16	4,480

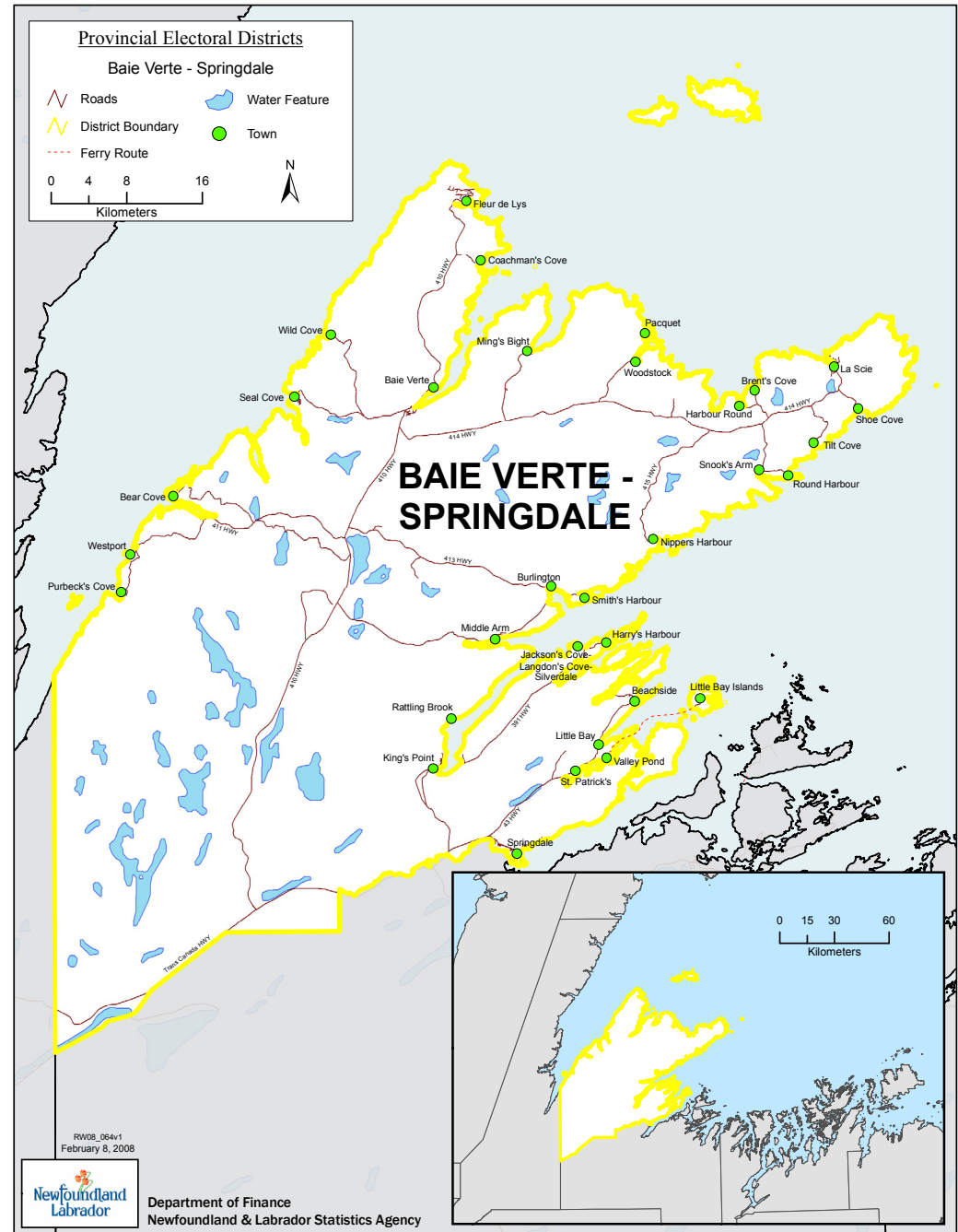
No.	District	Candidate	Party	Votes	% of Popular Vote	Eligible Voters Revised List	Total Votes Counted	Rejected Votes	Total Cast
22	Humber Valley	BALL, Dwight HYNES, Sheldon KELLY, Darryl	LIB NDP PC	2,609 270 2,541	48.1 5.0 46.9	8,026	5,420	19	5,439
23	Humber West	GRANTER, Vaughn LUTHER, Donna STRINGER, Jordan	PC LIB NDP	2,335 832 765	59.4 21.2 19.4	8,368	3,932	7	3,939
24	Kilbride	BOUNDRIDGE, Paul DINN, John HANLON, Brian	NDP PC LIB	1,927 3,347 454	33.7 58.4 7.9	10,416	5,728	11	5,739
25	Labrador West	HARRIS, Tom McGRATH, Nick OLDFORD, Karen	NDP PC LIB	1,182 1,843 593	32.7 50.9 16.4	6,702	3,618	10	3,628
26	Lake Melville	MICHELIN, Arlene MONTAGUE, Chris RUSSELL, Keith	NDP LIB PC	1,209 531 1,741	34.7 15.3 50.0	6,710	3,481	36	3,517
27	Lewisporte	MANUEL, Todd SNOW, Lloyd VERGE, Wade	LIB NDP PC	891 988 2,450	20.6 22.8 56.6	7,759	4,329	9	4,338
28	Mount Pearl North	BUDGELL, Maurice COOMBS, Kurtis R. KENT, Steve	LIB NDP PC	363 994 3,727	7.1 19.6 73.3	9,865	5,084	39	5,123
29	Mount Pearl South	LANE, Paul RICHE, John SNELGROVE, Norm	PC NDP LIB	2,375 1,675 299	54.6 38.5 6.9	8,154	4,349	7	4,356
30	Placentia - St. Mary's	COLLINS, Felix DODD, Trish SQUIRES, Todd	PC NDP LIB	2,516 1,475 1,055	49.9 29.2 20.9	7,383	5,046	15	5,061
31	Port au Port	BRACE, Jamie CORNECT, Tony MITCHELL-MANSFIELD, Kate	NDP PC LIB	860 2,609 954	19.4 59.0 21.6	8,449	4,423	22	4,445
32	Port de Grave	DOWNEY, Sarah HUSSEY, Leanne LITTLEJOHN, Glenn S.	NDP LIB PC	396 2,022 3,551	6.6 33.9 59.5	9,002	5,969	16	5,985

No.	District	Candidate	Party	Votes	% of Popular Vote	Eligible Voters Revised List	Total Votes Counted	Rejected Votes	Total Cast
33	Signal Hill - Quidi Vidi	BROWN, Drew MICHAEL, Lorraine NOSEWORTHY, John	LIB NDP PC	173 3,239 1,550	3.5 65.3 31.2	8,366	4,962	11	4,973
34	St. Barbe	BENNETT, Jim RYAN, Diane YOUNG, Wallace	LIB NDP PC	1,815 437 1,779	45.0 10.9 44.1	7,062	4,031	8	4,039
35	St. George's - Stephenville East	AYLWARD, Kevin BURKE, Joan HANCOCK, Bernice SIMON, Dean	LIB PC NDP	1,396 2,104 705 62	32.7 49.3 16.5 1.5	7,959	4,267	20	4,287
36	St. John's Centre	BIGELOW, Carly ROGERS, Gerry SKINNER, Shawn	LIB NDP PC	109 2,569 2,041	2.3 54.4 43.3	7,940	4,719	13	4,732
37	St. John's East	BUCKINGHAM, Ed DUFFY, Michael MURPHY, George	PC LIB NDP	2,175 367 2,766	41.0 6.9 52.1	8,322	5,308	27	5,335
38	St. John's North	KIRBY, Dale RIDGLEY, Bob SCAMMELL-REYNOLDS, Elizabeth	NDP PC LIB	2,595 1,905 201	55.2 40.5 4.3	9,048	4,701	27	4,728
39	St. John's South	DUNNE, Keith HICKEY, Trevor OSBORNE, Tom	NDP LIB PC	1,994 163 2,967	38.9 3.2 57.9	8,076	5,124	17	5,141
40	St. John's West	CRUMMELL, Dan JOYCE, George PICKARD, Chris	PC LIB NDP	2,004 890 1,729	43.3 19.3 37.4	7,774	4,623	10	4,633
41	Terra Nova	BAIRD, John BRETNALL, Robin COLLINS, Sandy LANE, Ryan	NDP PC LIB	346 648 2,785 631	7.8 14.7 63.2 14.3	8,390	4,410	16	4,426
42	The Isles of Notre Dame	DALLEY, Derrick DUMARESQUE, Danny Wade WALSH, Tree	PC LIB NDP	2,764 1,070 252	67.6 26.2 6.2	7,004	4,086	10	4,096
43	The Straits - White Bay North	DEAN, Marshall MITCHELMORE, Christopher PIKE, Selma	LIB NDP PC	1,382 1,511 1,336	32.7 35.7 31.6	6,847	4,229	18	4,247

No.	District	Candidate	Party	Votes	% of Popular Vote	Eligible Voters Revised List	Total Votes Counted	Rejected Votes	Total Cast
44	Topsail	DAVIS, Paul NOLAN, Brian REID, Nic	PC NDP LIB	3,860 1,507 280	68.4 26.7 4.9	11,345	5,647	8	5,655
45	Torngat Mountains	EDMUNDS, Randy POTTLE, Patty SAUNDERS, Alex	LIB PC NDP	744 586 186	49.1 38.6 12.3	2,139	1,516	40	1,556
46	Trinity - Bay De Verde	JOHNSON, Charlene LERMAN, Sheina SNOW, Barry	PC NDP LIB	2,882 659 1,114	61.9 14.2 23.9	6,947	4,655	14	4,669
47	Trinity North	CABANA, Brad WISEMAN, Ross WISEMAN, Vanessa	LIB PC NDP	344 3,211 1,247	7.2 66.9 25.9	8,419	4,802	9	4,811
48	Virginia Waters	DUNDERDALE, Kathy MILLER, Sheila SULLIVAN, David	PC LIB NDP	3,371 536 1,708	60.0 9.6 30.4	10,168	5,615	17	5,632
						384,821	222,083	759	222,842

POLLING DIVISION
 RECAPITULATION OF VOTES
 FOR THE ELECTORAL DISTRICT OF
 BAIE VERTE - SPRINGDALE

October 11, 2011 Provincial General Election



Summary of Polling Divisions BAIE VERTE - SPRINGDALE

Total Number of Polling Divisions in District: 40

Total Number of Registered Electors in District: 8107

Polling Division	Boundary Descriptions	Registered Electors
1.	LA SCIE: APARTMENT ROAD; BUTT'S LANE; CHURCH LANE; COUNCIL ROAD; DON'S ROAD; FARM ROAD; FOSTER-BAWN ROAD; FOSTER-WARD ROAD; FOSTER-WARD ROAD EXTENSION; HILLSIDE ROAD; OLD WELL ROAD; ROGER'S LANE; STADIUM ROAD; AND VETERAN'S LANE.	258
2.	LA SCIE: BOONES LANE; BUDGELL'S ROAD; BUDGELL'S ROAD EXTENSION; CRITCH'S LANE; GEORGE ANDREWS LANE; GREENHAM'S DRIVE; REG BURTON'S ROAD; SHEPPARD'S LANE; SHEPPARD'S LANE EXTENSION; SHOE COVE ROAD; THOMAS ROAD; TILLEY'S ROAD; UNION JACK AVENUE; AND WHALEN'S ROAD.	280
3.	LA SCIE AND TILT COVE: BROOKSIDE ROAD; BURTON'S ROAD; HARBOURVIEW ROAD; LODER'S LANE; MARTIN'S HILL; MOREY'S LANE; SAUNDER'S LANE; SLIPWAY ROAD; STAKES POND ROAD; WATER STREET; AND WEST FIELD ROAD. THE COMMUNITY OF TILT COVE INCLUDING MAIN STREET.	231
4.	SHOE COVE: THE COMMUNITY OF SHOE COVE.	136
5.	HARBOUR ROUND: THE COMMUNITY OF HARBOUR ROUND INCLUDING HIGHWAY ROAD.	166
6.	BRENT'S COVE, ROUND HARBOUR, AND SNOOKS ARM: THE COMMUNITY OF BRENT'S COVE INCLUDING BUTLER'S LANE; MAIN STREET; MARTIN'S HILL; MATTHEW'S LANE; PLANT ROAD; AND WATER STREET. THE COMMUNITY OF ROUND HARBOUR. THE COMMUNITY OF SNOOKS ARM.	160
7.	NIPPERS HARBOUR: THE COMMUNITY OF NIPPERS HARBOUR INCLUDING BAYVIEW ROAD; BOWER'S LANE; BROOKSIDE ROAD; EXTENSION ROAD; HARBOURVIEW ROAD; LOOP ROAD; MAIN STREET; PROLES LANE; AND WATER STREET.	116
8.	WOODSTOCK: THE COMMUNITY OF WOODSTOCK INCLUDING BACK ROAD; MAIN STREET; PACQUET ROAD; AND PARK STREET.	188

Summary of Polling Divisions BAIE VERTE - SPRINGDALE

Total Number of Polling Divisions in District: 40

Total Number of Registered Electors in District: 8107

Polling Division	Boundary Descriptions	Registered Electors
9.	PACQUET: THE COMMUNITY OF PACQUET INCLUDING BOWERS LANE; CHURCH ROAD; LAKE ROAD; MAIN STREET; NEWTOWN ROAD; SACREY'S HILL; SACREY'S LANE; AND WATER STREET.	172
10.	MING'S BIGHT: THE COMMUNITY OF MING'S BIGHT INCLUDING CHURCH ROAD; FARM ROAD; FOREST ROAD; HILLVIEW ROAD; MAIN STREET; NEW TOWN ROAD; NEW TOWN ROAD EXTENSION; SACREY'S ROAD; TRAILER COURT ROAD; TRIM ROAD; AND WATER STREET.	277
11.	BAIE VERTE: THE NEW TOWNSITE AND TRAILER COURT INCLUDING BENNETT TERRACE; LAURA LEWIS AVENUE; NEWTOWN ROAD; PIONEER AVENUE; G.P. SMALL CRESCENT; SOUTHSHORE DRIVE; AND TERRA NOVA ROAD.	279
12.	BAIE VERTE: BARN HILL ROAD; HIGHWAY 410; FLATWATER POND; HIGHWAY 412 (ALSO KNOWN AS SEAL COVE ROAD); HOSPITAL ROAD; HASTY AVENUE; RATTILING BROOK TERRACE; INCLUDING H. PARDY MANOR (700 HIGHWAY 410); AND THE BAIE VERTE PENINSULA HEALTH CENTRE (7 HOSPITAL ROAD).	281
13.	BAIE VERTE: CHURCH STREET; HIGH STREET; LODGE ROAD; MAYOR AVENUE; NORTH STREET; INCLUDING BAY VIEW MANOR (20-24 HIGH STREET).	193
14.	BAIE VERTE: CENTER STREET; DOWNEY'S LANE; DIAGONAL STREET; HARBOUR VIEW TERRACE; HOSKINS TERRACE; PUMPHREY'S LANE; MAIN STREET; SHEA CRESCENT; AND WATER STREET.	277
15.	COACHMAN'S COVE: THE COMMUNITY OF COACHMAN'S COVE INCLUDING BREEN'S ROAD; CHURCH ROAD; COVE ROAD; DOWNEYS ROAD; AND MAIN STREET.	87
16.	FLEUR DE LYS: THE COMMUNITY OF FLEUR DE LYS INCLUDING BARRETT'S LANE; BARRETT'S LANE EXTENSION; BILLY'S LANE; DORSET TRAIL; FORD'S ROAD; HARBOUR VIEW ROAD; LEWIS'S LANE; QUIGLEY'S ROAD; SHEA'S ROAD; STAGE ROAD; TOBIN'S LANE; GULCH ROAD; MAIN STREET; SCHOOL ROAD; TRAVERSE'S ROAD; AND WATER FRONT AVENUE.	232

Summary of Polling Divisions BAIE VERTE - SPRINGDALE

Total Number of Polling Divisions in District: 40

Total Number of Registered Electors in District: 8107

Polling Division	Boundary Descriptions	Registered Electors
17.	WILD COVE: THE COMMUNITY OF WILD COVE INCLUDING SEASIDE DRIVE; PARDY'S LANE; MAIN STREET; OLD CHURCH ROAD; MILLIE'S LANE; PINEY'S ROAD; AND BIRCH LANE.	62
18.	SEAL COVE: THE COMMUNITY OF SEAL COVE INCLUDING ANDREWS ROAD; CIRCULAR ROAD; COUNCIL ROAD; FIRST AVENUE; HARRY'S ROAD; HIGHWAY 412; MAIN STREET; NEWTOWN ROAD; RICE'S LANE; ROBINSON'S LANE; SECOND AVENUE; SOUTH WEST ROAD; JENNING'S ROAD; THIRD AVENUE; AND WHITE'S ROAD.	264
19.	WESTPORT AND PURBECK'S COVE: THE COMMUNITY OF WESTPORT INCLUDING NEWFOUNDLAND DRIVE; NOVA SCOTIA STREET; OREGON WAY; OKLAHOMA TRAIL; NEW YORK AVENUE; MASSACHUSETTS PLACE; MAINE AVENUE; NEW ZEALAND AVENUE; SOUTH DAKOTA PLACE; NEW HAMPSHIRE CRESCENT; IRELAND ROAD; ONTARIO STREET; CONNECTICUT WAY; KENTUCKY CRESCENT; NORTH DAKOTA PLACE; MINNESOTA STREET; CALIFORNIA BOULEVARD; WISCONSIN DRIVE; WASHINGTON CRESCENT; INDIANA WAY. THE COMMUNITY OF PURBECK'S COVE.	178
20.	SMITH'S HARBOUR: THE COMMUNITY OF SMITH'S HARBOUR.	109
21.	BURLINGTON: THE COMMUNITY OF BURLINGTON INCLUDING BRIDGE STREET; HARBOUR VIEW ROAD; NOBLE'S LANE; OLD CHURCH ROAD; THISTLE'S LANE; AND YOUNG'S LANE.	273
22.	MIDDLE ARM: ACCESS ROAD; CHIPP'S HILL; AND MAIN STREET;	202
23.	MIDDLE ARM: BACK ROAD; CLIFFORD ROAD; FALLS ROAD; HIGH STREET; MARSH ROAD; ROBINSON ROAD; J. THOMAS ROAD; AND WEDDY-BED ROAD.	175
24.	SHEPPARDVILLE: THE COMMUNITY OF SHEPPARDVILLE INCLUDING MAIN STREET; CHURCH STREET; GREENWOOD AVENUE; NEWTOWN ROAD; INCLUDING BIRCHY LAKE EAST (CABIN AREA).	74

Summary of Polling Divisions BAIE VERTE - SPRINGDALE

Total Number of Polling Divisions in District: 40

Total Number of Registered Electors in District: 8107

Polling Division	Boundary Descriptions	Registered Electors
25.	KING'S POINT: GILLINGHAM LANE; HILLCREST ROAD; MAIN STREET; RIDEOUT'S LANE; SQUIRES ROAD; AND TOM'S LANE.	234
26.	KING'S POINT: BAYSIDE DRIVE; CHURCH LANE; CHURCH LANE EXTENSION; FARM ROAD; FUDGE'S ROAD; HARRY'S HARBOUR ROAD; HIGH STREET; JANES' LANE; MILL ROAD; NEWTOWN ROAD; NORTH STREET; PARK STREET; RICHARD'S LANE; SPRUCE ROAD; AND WITCH HAZEL ROAD.	286
27.	RATTLING BROOK: THE COMMUNITY OF RATTLING BROOK.	81
28.	JACKSON'S COVE, SILVERDALE, LANGDON'S COVE, AND NICKEY'S NOSE COVE: THE COMMUNITIES OF JACKSON'S COVE, SILVERDALE, LANGDON'S COVE, AND NICKEY'S NOSE COVE.	127
29.	HARRY'S HARBOUR: THE COMMUNITY OF HARRY'S HARBOUR INCLUDING COUNTRY ROAD.	78
30.	BEACHSIDE: THE COMMUNITY OF BEACHSIDE INCLUDING BACKCOVE ROAD; BAYVIEW ROAD; BENNETT'S LANE; BROOKSIDE LANE; CHERRY LANE; CIRCULAR ROAD; DUET LANE; LUFF'S HILL; MAIN STREET; PARSONAGE ROAD; AND PUMPHOUSE ROAD.	133
31.	LITTLE BAY, COFFEE COVE, AND ST. PATRICKS: THE COMMUNITY OF LITTLE BAY (NDB) INCLUDING ASPEN ROAD; BAYVIEW ROAD; CAPTAIN'S LANE; CIRCULAR ROAD; DILLON'S ROAD; HEARN'S ROAD; LINE ROAD; MAIN STREET; MINES ROAD; TOWNSIDE ROAD; AND WELL'S ROAD. THE COMMUNITY OF COFFEE COVE. THE COMMUNITY OF ST. PATRICKS INCLUDING JOYS LANE.	186
32.	LITTLE BAY ISLANDS: THE COMMUNITY OF LITTLE BAY ISLANDS INCLUDING ARMY ROAD; LODGE HILL; MAIN STREET; OXFORD ROAD; SCHOOL ROAD; SULLEY ANN COVE ROAD; TUCKERS LANE; BURSEY'S LANE; SALVATION ARMY ROAD; WHEATON'S LANE; WHARF ROAD; POST OFFICE ROAD; GRIMES LANE; JONES POND ROAD; AND BUNGALOW POINT ROAD.	109

Summary of Polling Divisions BAIE VERTE - SPRINGDALE

Total Number of Polling Divisions in District: 40

Total Number of Registered Electors in District: 8107

Polling Division	Boundary Descriptions	Registered Electors
33.	SPRINGDALE: BOYLE'S CRESCENT; BROWN'S AVENUE; CIRCULAR ROAD; CLARKE PLACE; DAVIES BROOK DRIVE; POLLETT'S FARM ROAD; EARLE'S DRIVE; HIGHWAY 390 (FROM SPRINGDALE TO INDIAN BROOK); MATTHEWS PLACE; RIVERSIDE CRESCENT; SHEARBOOM ROAD; VISTA PLACE; AND LITTLE BAY ROAD INCLUDING SPRINGDALE RETIREMENT CENTRE, 97 LITTLE BAY ROAD.	416
34.	SPRINGDALE: ASPEN LANE; BRINEX AVENUE; CHERRY CRESCENT; GRANT AVENUE; RANDELLS ROAD; RECREATION ROAD; FOSTERS ROAD; DOGBERRY ROAD; AND ELM STREET.	289
35.	SPRINGDALE: WELLS LANE; AND MAIN STREET (ODD AND EVEN NUMBERS 1 TO 190).	274
36.	SPRINGDALE: ASH STREET; BAYVIEW ROAD; BIRCH STREET; CEDAR LANE; FIR STREET; FOREST ROAD; GILLARD'S ROAD; HEMLOCK STREET; HICKORY LANE; HUXTERS LANE; JUNIPER ROAD; NORMORES LANE; BATSTONE'S ROAD; PETERS LANE; SIMMS STREET; SMITHS ROAD; WHEELER'S ROAD; WINSORS ROAD; AND WATERFRONT.	319
37.	SPRINGDALE: BLACKLER'S LANE; FACTORY LANE; MACLEAN STREET; MAIN STREET (ODD AND EVEN NUMBERS 191 TO 276); MAPLE STREET; MAPLE STREET EXTENSION; LARCH STREET; MULBERRY LANE; PADDOCKS LANE; PINE STREET; POPLAR ROAD; POWER HOUSE HILL; OAK STREET; SPENCERS LANE; INCLUDING GREEN BAY HEALTH CENTRE (275 MAIN ROAD).	277
38.	SPRINGDALE: TAYLORS ROAD; ORANGE LANE; BOOTH AVENUE; CRITCHS LANE; DALLEY'S PLACE; EVANS DRIVE; JENKINS LANE; NOBLE'S PLACE; OXFORD PLACE; PELLEY DRIVE; PITTMANS LANE; REDWOOD ROAD; SAUNDERS LANE; SPRUCE STREET; SULLIVANS ROAD; SYCAMORE STREET; TOMS LANE; TRAILER COURT; WALNUT ROAD; WHITEHORN'S PLACE; AND WILLOW LANE.	263
39.	SPRINGDALE: MAIN STREET (ODD AND EVEN NUMBERS 277 TO 482 - EXCLUDING VALLEY VISTA SENIOR CITIZENS HOME, 292 MAIN STREET); AND VALLEY VISTA COTTAGES (MAIN STREET EVEN NUMBERS 294 - 298B AND SENIORS LANE).	226
40.	SPRINGDALE: VALLEY VISTA SENIOR CITIZENS HOME (292 MAIN STREET); AND VALLEY VISTA COTTAGES (MAIN STREET EVEN NUMBERS 294 - 298B AND LOCATED ON SENIORS LANE).	139

Total Electors for BAIE VERTE - SPRINGDALE: 8107

ELECTORAL DISTRICT OF BAIE VERTE - SPRINGDALE

No.	Polling Division	Eligible Voters		Ballots Counted				
		Revised 2011 List	Swear In Polls	HOWSE Tim NDP	POLLARD Kevin PC	WARD Neil LIB	Rejected Ballots	Total Ballots
1	La Scie	258	19	5	10	157	0	172
2	La Scie	280	15	5	18	124	1	148
3	La Scie and Tilt Cove	231	14	3	15	138	0	156
4	Shoe Cove	136	3	1	12	80	0	93
5	Harbour Round	166	8	11	10	73	0	94
6	Brent's Cove, Round Harbour and Snooks Arm	160	11	14	23	63	0	100
7	Nippers Harbour	116	5	2	9	46	0	57
8	Woodstock	188	9	1	23	65	1	90
9	Pacquet	172	1	3	41	49	0	93
10	Ming's Bight	277	20	12	76	74	0	162
11	Baie Verte	279	34	16	89	66	1	172
12	Baie Verte	281	22	22	75	31	0	128
13	Baie Verte	193	6	14	52	29	0	95
14	Baie Verte	277	7	31	71	32	1	135
15	Coachman's Cove	87	6	2	22	15	0	39
16	Fleur de Lys	232	10	24	57	51	0	132
17	Wild Cove	62	8	3	16	17	0	36
18	Seal Cove	264	17	13	54	78	0	145
19	Westport and Purbeck's Cove	178	12	15	70	22	0	107

ELECTORAL DISTRICT OF BAIE VERTE - SPRINGDALE

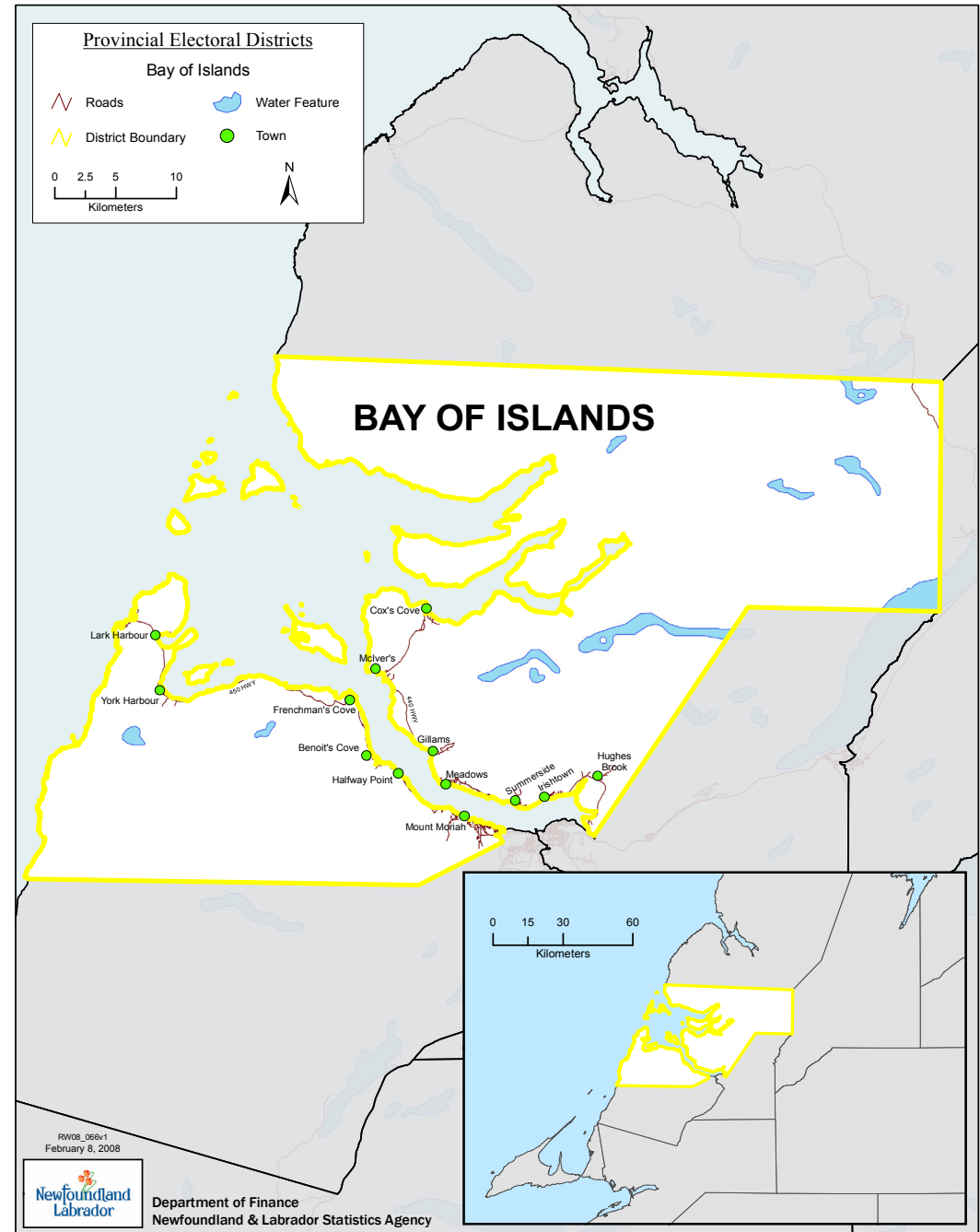
No.	Polling Division	Eligible Voters		Ballots Counted				
		Revised 2011 List	Swear In Polls	HOWSE Tim NDP	POLLARD Kevin PC	WARD Neil LIB	Rejected Ballots	Total Ballots
20	Smith's Harbour	109	7	7	34	19	0	60
21	Burlington	273	7	4	115	18	0	137
22	Middle Arm	202	16	4	74	26	0	104
23	Middle Arm	175	7	2	53	13	0	68
24	Sheppardville	74	4	5	17	11	0	33
25	King's Point	234	17	6	89	38	0	133
26	King's Point	286	12	10	119	30	0	159
27	Rattling Brook	81	10	4	34	13	0	51
28	Jackson's Cove, Silverdale, Langdon's Cove and Nickey's Nose Cove	127	6	10	34	15	0	59
29	Harry's Harbour	78	1	2	29	9	0	40
30	Beachside	133	8	5	56	13	0	74
31	Little Bay, Coffee Cove and St. Patricks	186	20	22	63	11	0	96
32	Little Bay Islands	109	3	24	23	12	0	59
33	Springdale	416	43	25	164	29	0	218
34	Springdale	289	19	28	92	28	2	150
35	Springdale	274	18	13	90	18	0	121
36	Springdale	319	22	16	111	18	0	145
37	Springdale	277	15	18	106	23	1	148
38	Springdale	263	33	13	109	30	1	153

ELECTORAL DISTRICT OF BAIE VERTE - SPRINGDALE

No.	Polling Division	Eligible Voters		Ballots Counted				
		Revised 2011 List	Swear In Polls	HOWSE Tim NDP	POLLARD Kevin PC	WARD Neil LIB	Rejected Ballots	Total Ballots
39	Springdale	226	13	8	71	7	0	86
40	Springdale	139	26	7	34	10	0	51
41	Advance - La Scie		4	0	10	74	0	84
42	Advance - Baie Verte		-	2	46	26	0	74
43	Advance - Springdale		22	10	110	15	1	136
44	Advance - King's Point		3	3	14	3	0	20
45	Special Ballots		12	11	112	108	3	234
		8107	575	456	2552	1827	12	4847

POLLING DIVISION RECAPITULATION OF VOTES FOR THE ELECTORAL DISTRICT OF BAY OF ISLANDS

October 11, 2011 Provincial General Election



Summary of Polling Divisions BAY OF ISLANDS

Total Number of Polling Divisions in District: 29

Total Number of Registered Electors in District: 7725

Polling Division	Boundary Descriptions	Registered Electors
1.	LARK HARBOUR: BOTTLE COVE ROAD; PARK & YODEN ROAD; TOWN HALL ROAD; AND MAIN STREET (ALSO KNOWN AS ROUTE 450) INCLUDING GUARDIAN ANGELS SENIORS HOME (174 MAIN STREET).	214
2.	LARK HARBOUR: BEACON ROAD; BIRCHY HILL ROAD; HARBOURVIEW ROAD; LITTLE PORT ROAD; PENNELL'S ROAD; CHILDS ROAD; JOYCE ROAD; AND TRAVERSE ROAD.	196
3.	YORK HARBOUR: THE COMMUNITY OF YORK HARBOUR INCLUDING BEACH ROAD; BYRNE'S ROAD; CHILD'S ROAD; COPPER MINE BROOK; EAGLE'S NEST; KENDELL'S LANE; MAIN STREET; NUMBER 4 BROOK; OCEAN VIEW LANE; SHEPPARD'S LANE; AND SNOOKS LANE.	284
4.	FRENCHMAN'S COVE: THE COMMUNITY OF FRENCHMAN'S COVE INCLUDING MAIN ROAD (ALSO KNOWN AS ROUTE 450); BOLAND'S ROAD; FRENCHMAN'S COVE POINT; ISLAND VIEW ROAD; JOHN FRANK'S ROAD; STRICKLAND'S ROAD; SALT WATER ROAD; AND SUNSET PLACE.	209
5.	JOHN'S BEACH: THE COMMUNITY OF JOHN'S BEACH INCLUDING ROUTE 450; JOHN'S BEACH LANE; COMPANIONS ROAD; AND PARSON'S ROAD.	116
6.	BENOIT'S COVE: MAIN ROAD (ALSO KNOWN AS ROUTE 450 - ODD NUMBERS 447 TO 575, EVEN NUMBERS 456 TO 572); DORMODY ROAD; FIRST AVENUE; SECOND AVENUE; THIRD AVENUE; FOURTH AVENUE; FIFTH AVENUE; FIR AVENUE; GULF DRIVE; HILLCREST ROAD; AND INNIS MARA DRIVE.	259
7.	BENOIT'S COVE: HILLVIEW ROAD; HYNES ROAD; PENNHAVEN DRIVE; RUMBOLT'S ROAD; AND WEBCON ROAD.	242
8.	BENOIT'S COVE: MAIN ROAD (ALSO KNOWN AS ROUTE 450 - ODD NUMBERS 187 TO 445, EVEN NUMBERS 238 TO 454); BENNETT LANE; BOURGEOIS LANE; HAYWARD BOULEVARD; GRAVEYARD ROAD; CAMMIES ROAD; MOLLY'S ROAD; AND PARK DRIVE.	246

Summary of Polling Divisions BAY OF ISLANDS

Total Number of Polling Divisions in District: 29

Total Number of Registered Electors in District: 7725

Polling Division	Boundary Descriptions	Registered Electors
9.	HALFWAY POINT: THE COMMUNITY OF HALFWAY POINT INCLUDING CHAYTORS ROAD; CROCKERS ROAD; DONAHUE'S ROAD; ROUTE 450; SHADY LANE; AND SHORELINE ROAD.	198
10.	MOUNT MORIAH: BIRCHY DRIVE; HUSSEY'S LANE; MACDONALD DRIVE; PARK LANE; SERPENTINE ROAD; SOPER'S DRIVE; STELLA STREET; SWEETAPPLE DRIVE; TOWER ROAD; MURLEY'S DRIVE; DAVIS DRIVE; AND WELSHMAN'S DRIVE.	304
11.	MOUNT MORIAH: MAIN STREET.	250
12.	CORNER BROOK: COOPER'S ROAD; PETRIES STREET (ODD AND EVEN NUMBERS 7 TO 232); PORTER'S LANE; AND STONE'S ROAD.	306
13.	CORNER BROOK: O'CONNELL DRIVE (EVEN AND ODD NUMBERS 566 TO 856 INCLUDING LOHNES COMPLEX, 652 O'CONNELL DRIVE); DAWE PLACE; KNIGHT'S ROAD; MCLEOD'S LANE; WAREHAM'S ROAD; VERGE PLACE; HILLIARDS ROAD; DOMAN'S LANE; AND SNOOK'S LANE.	333
14.	CORNER BROOK: BURTON'S LANE; CANDOW DRIVE; GEORGETOWN ROAD (EVEN AND ODD NUMBERS 142 TO 303); GLENWOOD AVENUE; GREENWOOD AVENUE; MARTIN'S LANE; PARKWOOD AVENUE; RIDGEWOOD AVENUE; AND WILDWOOD AVENUE.	320
15.	CORNER BROOK: ALLEN'S ROAD; BARTLETT'S AVENUE; BROOKSIDE AVENUE; CLIFTON AVENUE; CONNORS ROAD; DALE STREET; DAY'S ROAD; HAYES ROAD (NO HOUSES); KILICK PLACE; PIKE'S AVENUE; SAMM'S ROAD; AND YOUNG'S AVENUE.	322
16.	CORNER BROOK: CURLING STREET (ODD NUMBERS 289 TO 511, EVEN NUMBERS 270 TO 510 INCLUDING BRAKE'S PERSONAL CARE HOME, 292 CURLING STREET); AND GEORGETOWN ROAD (ODD AND EVEN NUMBERS 3 TO 141).	318

Summary of Polling Divisions BAY OF ISLANDS

Total Number of Polling Divisions in District: 29

Total Number of Registered Electors in District: 7725

Polling Division	Boundary Descriptions	Registered Electors
17.	CORNER BROOK: BARRETT'S ROAD; BAILEYS LANE; BARRY PLACE; BOLAND'S AVENUE; BRAKES ROAD; COMPAGNON'S LANE; CONWAY ROAD; DUNBAR AVENUE; GRIFFIN DRIVE (ODD AND EVEN NUMBERS 291 TO 554); LEWIS AVENUE; MCEACHERAN'S AVENUE; MUSSEAU'S AVENUE; NOSEWORTHY'S LANE; ST. MARY'S ROAD; STAR STREET; AND WEIR PLACE.	270
18.	CORNER BROOK: BASHA PLACE; BIRCHY COVE DRIVE; BROSNAN STREET; FAREWELL PLACE; JOYCE PLACE; PENWAY STREET; QUIGLEY PLACE; WOODBINE AVENUE (EVEN NUMBERS 8 TO 34); AND WOODCREST AVENUE.	357
19.	IRISHTOWN AND HUGHES BROOK: MAIN STREET (ALSO KNOWN AS HIGHWAY 440) (EVEN NUMBERS 2 TO 244, ODD NUMBERS 1 TO 221 - IRISHTOWN). THE COMMUNITY OF HUGHES BROOK INCLUDING BROOK CRESCENT; FIRST AVENUE; GARDEN PLOT ROAD; LIDSTONE'S DRIVE; SULEY'S ROAD; PARK DRIVE; AND WHITE'S AVENUE.	350
20.	IRISHTOWN: ANDERSON'S LANE; BYRNE'S LANE; COLSONS ROAD; HUMBERVIEW ROAD; JARVIS ROAD; MAIN STREET (ALSO KNOWN AS HIGHWAY 440 - EVEN NUMBERS 246 TO 278, ODD NUMBERS 223 TO 329); MEADOW LANE; MILLVIEW ROAD; MISHAUD'S ROAD; OCEAN DRIVE; PARK LANE; PARSON'S LANE; PENNEY'S LANE; SCHOOL LANE; SCHOOL LANE EXTENSION; SIMMS LANE; TERRY'S ROAD; WELLS LANE; AND YOUNG'S LANE.	296
21.	SUMMERSIDE: MAIN STREET (ODD NUMBERS 331 TO 605, EVEN NUMBERS 376 TO 562); AND PYNN'S POND ROAD.	283
22.	SUMMERSIDE: BRAKE HEIGHTS; BROOK STREET; CHRISTOPHER'S COVE ROAD; DAVIS COVE ROAD; FOURTH AVENUE; HANNS LOOKOUT ROAD; LODER'S LANE; MCAULEY'S ROAD; MURPHY'S LANE; PARK DRIVE; PENNEY'S ROAD; SECOND AVENUE; SHEPPARD'S ROAD; SMALLWOOD DRIVE; SMITH'S ROAD; STARES ROAD; SWEET'S ROAD; TAYLOR'S ROAD; WHEELER'S ROAD; AND WHITES ROAD.	221
23.	MEADOWS: MAIN STREET (ALSO KNOWN AS HIGHWAY 440 AND NORTH SHORE HIGHWAY - ODD AND EVEN NUMBERS 1 TO 215).	230
24.	MEADOWS: ANDERSON'S LANE; BRAKE'S LANE; BRAKE'S ROAD; BROOK STREET; CHURCH STREET (NO HOUSES); COMMUNITY HALL ROAD (NO HOUSES); COUNTRY ROAD; FOREST HILL ROAD; GARDEN DRIVE; HALL ROAD (NO HOUSES); HIGH STREET; HILLCREST ROAD; HUMBERVIEW ROAD; MARINE DRIVE; MCCARTHY'S ROAD; MEADOW CRESCENT; MOUNTAINVIEW ROAD; PIONEER AVENUE; SCHOOL ROAD; TUCKER'S HILL; WOODCREST AVENUE; INCLUDING MOUNTAIN VIEW HOUSE (1-3 BRAKE'S LANE).	288

Summary of Polling Divisions BAY OF ISLANDS

Total Number of Polling Divisions in District: 29

Total Number of Registered Electors in District: 7725

Polling Division	Boundary Descriptions	Registered Electors
25.	GILLAMS: THE COMMUNITY OF GILLAMS INCLUDING BAYVIEW CRESCENT; BEACH LANE; FARM ROAD; FIRST AVENUE; FOREST DRIVE; MEADOW HEIGHTS; MEADOW HEIGHTS EXTENSION; MILL ROAD; NORTH SHORE HIGHWAY; PARKVALE DRIVE; PIONEER AVENUE; SECOND AVENUE; AND WHARF ROAD.	321
26.	MCIVERS: MAIN STREET (ALSO KNOWN AS NORTH SHORE HIGHWAY OR HIGHWAY 440 - EVEN NUMBERS 2 TO 62, ODD NUMBERS 1 TO 139); LOVELLS ROAD; AND RICKETTS ROAD (FORMERLY DUMP ROAD).	247
27.	MCIVERS: MAIN STREET (ALSO KNOWN AS NORTH SHORE HIGHWAY OR HIGHWAY 440 - EVEN NUMBERS 64 TO 88, ODD NUMBERS 141 TO 171); BEACH ROAD; BURRIDGE ROAD; FARMS ROAD; WHARF ROAD; PARK ROAD; PARK ROAD EXTENSION; LOWER COVE ROAD; AND LOWER COVE ROAD EXTENSION;	190
28.	COX'S COVE: MAIN STREET (ODD NUMBERS 1 TO 89, EVEN NUMBERS 2 TO 90); BAYVIEW DRIVE; HILLVIEW DRIVE; MARINE DRIVE; MILL ROAD; PARK DRIVE; WATER STREET; AND WOODHEAD CRESCENT.	274
29.	COX'S COVE: MAIN STREET (ODD NUMBERS 91 TO 131, EVEN NUMBERS 92 TO 156); BROOKWELL DRIVE; CENTRAL STREET; COUNTRY ROAD; DRIFTWOOD AVENUE; HANK'S ROAD; HILLBROOK CRESCENT; OCEANVIEW DRIVE; SUNSET CRESCENT; AND WILLOW DRIVE.	281

Total Electors for BAY OF ISLANDS: 7725

ELECTORAL DISTRICT OF BAY OF ISLANDS

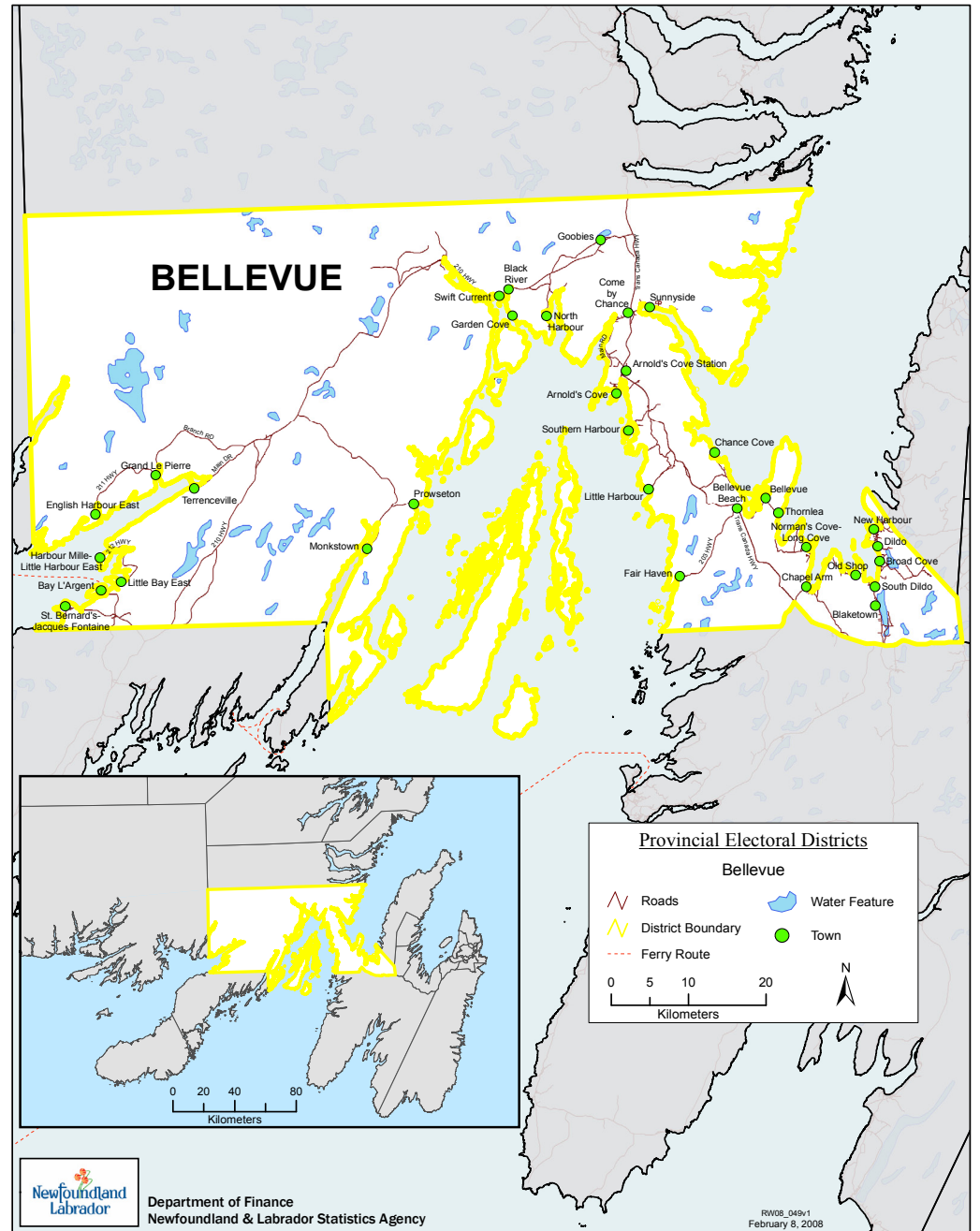
No.	Polling Division	Eligible Voters		Ballots Counted				
		Revised 2011 List	Swear In Polls	ADEY Tony NDP	JOYCE Eddie LIB	LODER Terry PC	Rejected Ballots	Total Ballots
1	Lark Harbour	214	8	9	75	42	0	126
2	Lark Harbour	196	22	19	64	59	0	142
3	York Harbour	284	-	22	105	62	0	189
4	Frenchman's Cove	209	20	34	47	53	1	135
5	John's Beach	116	11	19	41	29	0	89
6	Benoit's Cove	259	22	30	53	66	0	149
7	Benoit's Cove	242	20	28	56	73	1	158
8	Benoit's Cove	246	20	16	49	76	0	141
9	Halfway Point	198	22	32	53	50	0	135
10	Mount Moriah	304	23	18	91	40	1	150
11	Mount Moriah	250	17	10	89	30	0	129
12	Corner Brook	306	9	38	92	28	0	158
13	Corner Brook	333	6	15	71	25	0	111
14	Corner Brook	320	15	34	71	33	1	139
15	Corner Brook	322	11	16	99	21	0	136
16	Corner Brook	318	3	17	63	34	0	114
17	Corner Brook	270	14	17	78	23	0	118
18	Corner Brook	357	12	27	68	40	1	136
19	Irishtown and Hughes Brook	350	62	43	104	120	1	268
20	Irishtown	296	20	22	97	73	1	193
21	Summerside	283	42	13	122	118	1	254

ELECTORAL DISTRICT OF BAY OF ISLANDS

No.	Polling Division	Eligible Voters		Ballots Counted				
		Revised 2011 List	Swear In Polls	ADEY Tony NDP	JOYCE Eddie LIB	LODER Terry PC	Rejected Ballots	Total Ballots
22	Summerside	221	40	13	66	104	0	183
23	Meadows	230	25	12	80	81	0	173
24	Meadows	288	29	8	99	64	0	171
25	Gillams	321	30	39	66	118	0	223
26	McIvers	247	23	15	66	99	0	180
27	McIvers	190	12	11	46	64	0	121
28	Cox's Cove	274	19	11	90	85	2	188
29	Cox's Cove	281	18	3	87	98	2	190
30	Advance Poll - Corner Brook		15	18	90	38	0	146
31	Special Ballots		46	16	482	157	6	661
		7725	636	625	2760	2003	18	5406

POLLING DIVISION RECAPITULATION OF VOTES FOR THE ELECTORAL DISTRICT OF BELLEVUE

October 11, 2011 Provincial General Election



Summary of Polling Divisions BELLEVUE

Total Number of Polling Divisions in District: 40

Total Number of Registered Electors in District: 7649

Polling Division	Boundary Descriptions	Registered Electors
1.	NEW HARBOUR: ROUTE NO. 80 (FROM THE INTERSECTION OF ROUTE NO. 80 AND ROUTE NO. 73 TO THE COMMUNITY OF NEW HARBOUR); MAIN ROAD; MILLER'S LANE; OLD CEMETERY ROAD; HARBOUR DRIVE; HIGDON'S HILL; ROTTEN LUNGRA PATH; AND WOODMAN'S LANE.	312
2.	NEW HARBOUR: ALLAN GEORGE'S ROAD; ANDERSON'S COVE ROAD; NEW HARBOUR BARRENS; CHURCH ROAD; DEERING'S ROAD; DENNY'S POND; HARBOUR DRIVE; HIGDON'S ROAD; HILL ROAD; LODGE ROAD; NEWHOOKS HILL; POINT ROAD; POND ROAD; SMITH'S ROAD; THORNE'S ROAD; WILLIAMS ROAD; WILLIAMS HILL; AND WEST SIDE ROAD.	284
3.	DILDO AND BROAD COVE: ANDERSON'S COVE ROAD; BACKSIDE ROAD; BALLFIELD ROAD; BROAD COVE ROAD; DAVID THORNE ROAD; FRONT ROAD; GEORGE'S ROAD; HOWARD THORNE ROAD; LOCKYER'S ROAD; NEWHOOK'S ROAD; PINSENT'S ROAD; PUMPHOUSE ROAD; RON HIEDON'S ROAD; RUBE REIDS LANE; AND STATION ROAD. THE COMMUNITY OF BROAD COVE INCLUDING MAIN ROAD; AND OLD BROAD COVE ROAD.	340
4.	DILDO: CEMETERY ROAD; CHURCH HILL; ELFORDS ROAD; HARNUMS POINT; HEAD COVE ROAD; HEAD ROAD; HILL ROAD; PRETTY'S LANE; PRETTY'S HILL; REIDS LANE; VIKING PLACE; POINT ROAD; CECIL REIDS ROAD; AND MAIN ROAD INCLUDING HONEYSUCKLE ESTATES (79 MAIN ROAD).	290
5.	BLAKETOWN: TRINITY ROAD SOUTH (ODD NUMBERS 1 TO 193, EVEN NUMBERS 2 TO 104); OLD TRINITY ROAD SOUTH HIGHWAY; DAWE'S HILL; HILLIER'S ROAD; NORTH RIDGE AVENUE; GENESIS DRIVE; HARLEY ROAD; HOLIDAY HILL; MCKENLEY DRIVE; OLD TRACK ROAD; RIVER ROAD; AND RUSSELL CRESCENT.	220
6.	BLAKETOWN: TRINITY ROAD SOUTH (EVEN NUMBERS 106 TO 274, ODD NUMBERS 195 TO 443).	207
7.	OLD SHOP AND SPREAD EAGLE: THE COMMUNITY OF OLD SHOP INCLUDING SPREAD EAGLE ROAD; PEDDLES ROAD; OLD SHOP ROAD; MAIN ROAD; ATLANTIC VIEW AVENUE; AND THORNE'S ROAD. THE COMMUNITY OF SPREAD EAGLE INCLUDING ALVA DRIVE; OLD CHAPEL ARM ROAD; BURNT POINT ROAD; AND ISLAND POND ROAD.	210

Summary of Polling Divisions BELLEVUE

Total Number of Polling Divisions in District: 40

Total Number of Registered Electors in District: 7649

Polling Division	Boundary Descriptions	Registered Electors
8.	SOUTH DILDO: THE COMMUNITY OF SOUTH DILDO (FROM SOUTH DILDO SIGN TO BROAD COVE SIGN) INCLUDING DAY'S ROAD; REID'S ROAD; OLD SHOP ROAD; BRAZIL'S ROAD; AND MAIN ROAD.	177
9.	CHAPEL ARM: ROUTE 201; MAIN STREET (ODD AND EVEN NUMBERS 1 TO 155); PISAMERE ROAD; PONDSIDE ROAD; ARCH PATH ROAD; AND MILL PATH ROAD.	196
10.	CHAPEL ARM: OLD CABOT HIGHWAY; WOODPATH ROAD; SOUTHERN COVE ROAD; GRAN'S LANE (ALSO KNOWN AS OLD HILL); BRIDGET'S LANE; AND LITTLE GUT ROAD.	164
11.	NORMAN'S COVE: SMITH'S LANE; PIERCEY'S LANE; BACK ROAD (NO HOUSES); RIVERSIDE DRIVE; HILLTOP LANE; CEMETERY ROAD; GARDEN HILL ROAD; AND RIVERVIEW AVENUE INCLUDING GREEN MOUNTAIN LODGE (43 RIVERVIEW AVENUE).	195
12.	NORMAN'S COVE: MAIN STREET (EVEN NUMBERS 2 TO 238, ODD NUMBERS 1 TO 233); NORMAN'S COVE LANE; AND NORMAN'S COVE LANE EXTENSION.	181
13.	LONG COVE: THE COMMUNITY OF LONG COVE INCLUDING MAIN STREET (ODD NUMBERS 237 TO 371, EVEN NUMBERS 240 TO 364); LONG COVE SUBDIVISION; LONG ROCKS ROAD; UPSHALLS LANE; WHITE'S LANE; AND BEACH ROAD (NO HOUSES).	252
14.	BELLEVUE: THE COMMUNITY OF BELLEVUE INCLUDING CABOT HIGHWAY (ROUTE 201); OLD ROAD; BLACK BROOK ROAD; PIKE'S LANE; MARK'S LANE; BIG POND PATH; RATTLES ROAD; TAMARACK PLACE; PINSENT LANE; SOUTHERN POINT; AND MAIN ROAD.	168

Summary of Polling Divisions BELLEVUE

Total Number of Polling Divisions in District: 40

Total Number of Registered Electors in District: 7649

Polling Division	Boundary Descriptions	Registered Electors
15.	THORNLEA: THE COMMUNITY OF THORNLEA INCLUDING MYRTLE'S PLACE; MAIN ROAD (ALSO KNOWN AS OLD CABOT HIGHWAY); MAGGIE'S HILL; AND THORNE'S ROAD.	93
16.	CHANCE COVE: THE COMMUNITY OF CHANCE COVE INCLUDING HILLTOP ROAD; JACOB'S LANE; WARREN'S LANE; SMITH'S ROAD; SMITH'S LANE; RANTEM ROAD; HARBOUR VIEW HEIGHTS; SALTWATER LANE; BACK COVE ROAD; BAYVIEW ROAD; HOLLETT'S ROAD; BRAM'S LANE; SEAVIEW LANE; CRANN LANE; FOREST AVENUE; FOREST ROAD; AND MAIN ROAD.	261
17.	FAIR HAVEN: THE COMMUNITY OF FAIR HAVEN INCLUDING MAIN ROAD.	79
18.	LITTLE HARBOUR EAST: THE COMMUNITY OF LITTLE HARBOUR EAST (PLACENTIA BAY) INCLUDING MAIN ROAD.	89
19.	SOUTHERN HARBOUR: MARINE DRIVE; CENTENNIAL DRIVE; AND MARINE CENTRE ROAD.	183
20.	SOUTHERN HARBOUR: CENTENNIAL HILL; RED ISLAND PLACE; HICKEY'S LANE; VALLEYVIEW DRIVE; ST. JOSEPH'S PLACE; BAYVIEW DRIVE; PARSONS ROAD; WHIFFEN'S ROAD; AND OCEANVIEW DRIVE.	187
21.	ARNOLD'S COVE AND ARNOLD'S COVE STATION: CEMETERY ROAD; WHIFFEN HEAD ROAD; MONKSTOWN ROAD; HAYSTACK AVENUE; PORT ANNE HEIGHTS; WOODY ISLAND DRIVE; BORDEAUX DRIVE; CAROLYN DRIVE; HARBOUR VIEW AVENUE; HARBOUR VIEW AVENUE EXTENSION; AND SPENCER'S COVE ROAD INCLUDING GOLDEN YEARS MANOR (42 - 44 SPENCER'S COVE ROAD) AND HILLTOP MANOR (96 SPENCER'S COVE ROAD). ARNOLD'S COVE STATION: MAIN ROAD.	254

Summary of Polling Divisions BELLEVUE

Total Number of Polling Divisions in District: 40

Total Number of Registered Electors in District: 7649

Polling Division	Boundary Descriptions	Registered Electors
22.	ARNOLD'S COVE: HARBOUR BUFFETT ROAD; WAREHAM AVENUE; SLADE'S LANE; TACK'S BEACH PLACE; MERASHEEN CRESCENT; BAR HAVEN HEIGHTS; AND HYNES HEIGHTS.	285
23.	ARNOLD'S COVE: MAIN ROAD; KINGWELL CRESCENT; HOLLETT AVENUE; ANDERSON AVENUE; PEACH STREET; HIGH LINER DRIVE; TROWBRIDGE LANE; CHURCH ROAD; ADAMS PLACE; AND ISLE VALEN PLACE.	253
24.	COME BY CHANCE: THE COMMUNITY OF COME BY CHANCE INCLUDING COFFEN'S PLACE; DAN'S PLACE; LION'S PLACE; MAIN ROAD; REFINERY ROAD (NO HOUSES); ROSE'S LANE; AND SHAHEEN CRESCENT.	198
25.	SUNNYSIDE: MAIN STREET (EVEN AND ODD NUMBERS 2 TO 153); PARSON'S ROAD; PATH END; MAX'S LANE; LUTHER'S LANE; LEANDER PLACE; LUTHER'S POINT; AND SCHOOL LANE.	188
26.	SUNNYSIDE: MAIN STREET (ODD AND EVEN NUMBERS 157 TO 499); POST OFFICE ROAD; GOULDING AVENUE; THISTLE STREET; FOOTE AVENUE; MERCER STREET; BENNETT'S HILL; TOWER ROAD (NO HOUSES); AND THE POINT.	174
27.	GOOBIES: THE COMMUNITY OF GOOBIESNORTH AND GOOBIES SOUTH INCLUDING MAIN ROAD; AND OLD MILL ROAD.	109
28.	NORTH HARBOUR (PLACENTIA BAY): THE COMMUNITY OF NORTH HARBOUR (PLACENTIA BAY) INCLUDING MAIN ROAD; GOOSE COVE ROAD; PARSONAGE ROAD; BROOKSIDE LANE; GAZE POINT; REID'S LANE; ISLAND ROAD; THE POINT; WOODY ISLAND ROAD; AND HOBEN'S HILL (FORMERLY KNOWN AS PUMPHOUSE ROAD).	183

Summary of Polling Divisions BELLEVUE

Total Number of Polling Divisions in District: 40

Total Number of Registered Electors in District: 7649

Polling Division	Boundary Descriptions	Registered Electors
29.	GARDEN COVE: THE COMMUNITY OF GARDEN COVE INCLUDING HOLLETT'S ROAD; LOCKYER'S ROAD; MAIN ROAD; AND CHURCH ROAD.	76
30.	SWIFT CURRENT: THE COMMUNITY OF SWIFT CURRENT INCLUDING HOLLETT'S POINT; SEAVIEW DRIVE; SHOAL COVE HEIGHTS; MEMORIAL LANE; MAPLE CRESCENT; OLD CHURCH ROAD; ACADEMY HILL; SHARPE'S LANE; DARBY'S COVE ROAD; BLACK RIVER; AND HIGHWAY 210 (THAT SECTION OF HIGHWAY BETWEEN SWIFT CURRENT AND PIPERS HOLE RIVER PARK).	179
31.	MONKSTOWN: THE COMMUNITY OF MONKSTOWN.	27
32.	TERRENCEVILLE: MAIN DRIVE (EVEN AND ODD NUMBERS 2 TO 687).	213
33.	TERRENCEVILLE: FIRST AVENUE; CENTRAL DRIVE; WEST SIDE DRIVE; SECOND AVENUE; BARASWAY DRIVE; THIRD AVENUE; EAST SIDE DRIVE; AND OCEAN VIEW DRIVE.	231
34.	GRAND LE PIERRE: THE COMMUNITY OF GRAND LE PIERRE INCLUDING NEWTOWN ROAD; CABOT STREET; CARSON AVENUE; ELIZABETH AVENUE; CHURCH ROAD; EVERGREEN AVENUE; SCHOOL LANE; KEARLEY'S LANE; FALL ROAD; GRIP HILL ROAD; MAIN STREET; AND BOLTS LANE.	198
35.	ENGLISH HARBOUR EAST: THE COMMUNITY OF ENGLISH HARBOUR EAST.	112

Summary of Polling Divisions BELLEVUE

Total Number of Polling Divisions in District: 40

Total Number of Registered Electors in District: 7649

Polling Division	Boundary Descriptions	Registered Electors
36.	HARBOUR MILLE AND LITTLE HARBOUR EAST: THE COMMUNITIES OF HARBOUR MILLE AND LITTLE HARBOUR EAST (FORTUNE BAY).	137
37.	LITTLE BAY EAST: THE COMMUNITY OF LITTLE BAY EAST INCLUDING MAIN STREET; CEMETERY ROAD; SPRUCE AVENUE; HARBOUR ROAD; FACTORY ROAD; CROSS ROAD; BAKER'S LANE; AND WATER STREET.	98
38.	BAY L'ARGENT: THE COMMUNITY OF BAY L'ARGENT INCLUDING BACK COVE BEACH ROAD; BANFIELD PLACE; BAYVIEW STREET; CHURCH ROAD; HARBOUR ROAD; HILLTOP ROAD; HOUSE'S PLACE; MAIN STREET; POP JOE'S LANE; RAIL ROAD; SENIOR'S LANE; STRAWBERRY LANE; SUGARLOAF ROAD; TOP ROAD; WATER STREET; HARBOUR VIEW; AND WINDY CIRCLE.	222
39.	JACQUES FONTAINE: THE COMMUNITY OF JACQUES FONTAINE INCLUDING ALLEN'S LANE; BARACHOIS CRESCENT; JOHNNY JIM'S ROAD; AND MAIN ROAD.	109
40.	ST. BERNARD'S: THE COMMUNITY OF ST. BERNARD'S INCLUDING ANNE'S HILL; BALLFIELD ROAD; BANK ROAD; CERF PATH; HACKETT'S LANE; HODDER'S HILL; JOHNSON'S ROAD; LANGE DE CERF ROAD; MAIN ROAD; NIX'S ROAD; RAYMOND'S ROAD; SLIDE PATH; SYNARD'S DRIVE; AND WHITTLE'S DRIVE.	315

Total Electors for BELLEVUE: 7649

ELECTORAL DISTRICT OF BELLEVUE

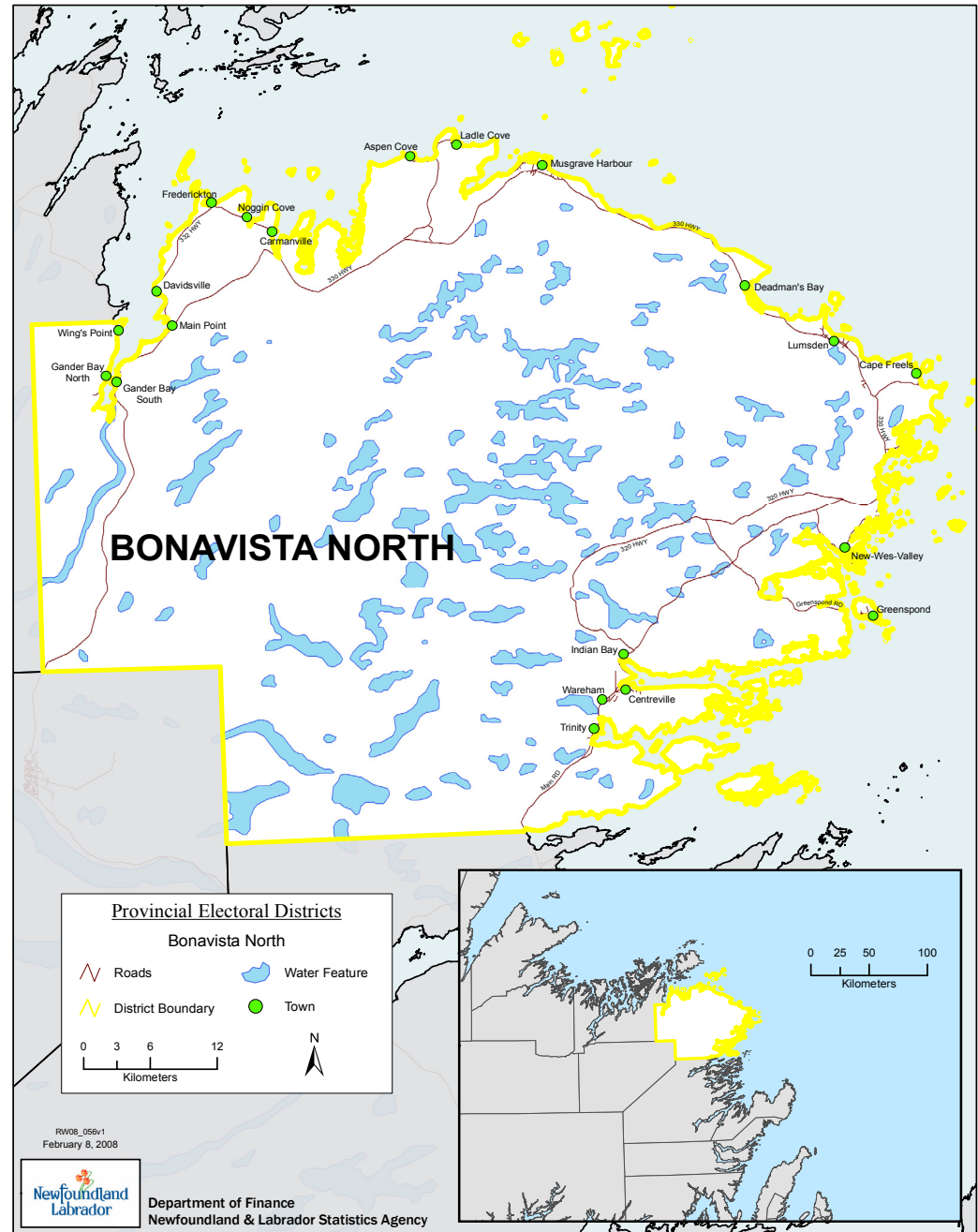
No.	Polling Division	Eligible Voters		Ballots Counted				
		Revised 2011 List	Swear In Polls	PARDY-GHENT Pamela LIB	PEACH Calvin PC	RYAN Gabe NDP	Rejected Ballots	Total Ballots
1	New Harbour	312	17	7	114	63	0	184
2	New Harbour	284	17	17	82	54	0	153
3	Dildo and Broad Cove	340	26	18	126	66	0	210
4	Dildo	290	27	24	96	56	1	177
5	Blaketown	220	8	4	68	43	0	115
6	Blaketown	207	14	11	64	40	0	115
7	Old Shop and Spread Eagle	210	19	4	51	57	0	112
8	South Dildo	177	17	13	41	36	0	90
9	Chapel Arm	196	14	10	97	20	0	127
10	Chapel Arm	164	10	3	99	18	0	120
11	Norman's Cove	195	13	10	96	14	0	120
12	Norman's Cove	181	-	6	101	23	0	130
13	Long Cove	252	21	11	164	15	0	190
14	Bellevue	168	14	11	85	27	2	125
15	Thornlea	93	6	2	41	19	0	62
16	Chance Cove	261	17	56	84	24	0	164
17	Fair Haven	79	2	9	36	7	0	52
18	Little Harbour East	89	2	6	26	24	0	56
19	Southern Harbour	183	28	8	80	64	0	152
20	Southern Harbour	187	4	8	67	32	0	107

ELECTORAL DISTRICT OF BELLEVUE								
No.	Polling Division	Eligible Voters		Ballots Counted				
		Revised 2011 List	Swear In Polls	PARDY-GHENT Pamela LIB	PEACH Calvin PC	RYAN Gabe NDP	Rejected Ballots	Total Ballots
21	Arnold's Cove and Arnold's Cove Station	254	21	17	105	46	0	168
22	Arnold's Cove	285	19	26	107	46	0	179
23	Arnold's Cove	253	11	26	100	34	1	161
24	Come By Chance	198	5	39	48	39	0	126
25	Sunnyside	188	10	22	72	17	0	111
26	Sunnyside	174	6	12	71	20	1	104
27	Goobies	109	11	12	38	13	0	63
28	North Harbour (Placentia Bay)	183	10	23	81	17	1	122
29	Garden Cove	76	8	10	23	22	0	55
30	Swift Current	179	17	18	65	46	0	129
31	Monkstown	27	9	0	33	1	1	35
32	Terrenceville	213	15	10	47	41	0	98
33	Terrenceville	231	4	6	68	25	1	100
34	Grand Le Pierre	198	8	8	60	31	0	99
35	English Harbour East	112	17	13	21	45	0	79
36	Harbour Mille and Little Harbour East	137	2	30	47	8	0	85
37	Little Bay East	98	8	26	43	13	0	82
38	Bay L'Argent	222	16	10	62	57	0	129
39	Jacques Fontaine	109	2	12	34	22	0	68

ELECTORAL DISTRICT OF BELLEVUE								
No.	Polling Division	Eligible Voters		Ballots Counted				
		Revised 2011 List	Swear In Polls	PARDY-GHENT Pamela LIB	PEACH Calvin PC	RYAN Gabe NDP	Rejected Ballots	Total Ballots
40	St. Bernard's	315	9	29	67	53	1	150
41	Advance - Blaketown		5	4	33	16	0	53
42	Advance - Chapel Arm		8	3	43	11	0	57
43	Advance - Arnold's Cove		9	3	38	17	0	58
44	Advance - Terrenceville		0	0	14	3	0	17
45	Advance - Bay L'Argent		0	4	10	1	0	15
46	Special Ballots		6	25	57	10	2	94
		7649	512	626	3005	1356	11	4998

POLLING DIVISION RECAPITULATION OF VOTES FOR THE ELECTORAL DISTRICT OF BONAVISTA NORTH

October 11, 2011 Provincial General Election



Summary of Polling Divisions BONAVISTA NORTH

Total Number of Polling Divisions in District: 34

Total Number of Registered Electors in District: 6935

Polling Division	Boundary Descriptions	Registered Electors
1.	TRINITY: THE COMMUNITY OF TRINITY INCLUDING WILLOW STREET; SYCAMORE STREET; ST. ALBAN'S AVENUE; SPRUCE BUD LANE; POPULAR LANE; PIONEER PLACE; PINE BUD AVENUE; PALMTREE ROAD; OLD MILL ROAD; MEMORY HEIGHTS; MAPLE LEAF DRIVE; MAHOGANY PLACE; JUNIPER LANE; J.W. PICKERSGILL BOULEVARD; ELMWOOD PLACE; CHESTNUT STREET; CHERRY LANE; CENTRAL HIGH STREET; BIRCHY LANE; BEECHWOOD HILL; BALSOM LANE; AND ASPEN GROVE ROAD.	257
2.	CENTREVILLE: BAYVIEW HEIGHTS; FAIR CRESCENT; HUNT'S LANE; MEMORY LANE; PENNEY'S LANE; PONDS LANE; J.W. PICKERSGILL BOULEVARD (EVEN AND ODD NUMBERS 302 TO 469); AND SMALLWOOD DRIVE.	185
3.	CENTREVILLE: PICKETT AVENUE; ABBOTT ROAD; SPENCER ROAD; AND ST. BARNABAS DRIVE.	193
4.	WAREHAM: THE COMMUNITY OF WAREHAM INCLUDING BAYVIEW HEIGHTS EXTENSION; BAYVIEW HEIGHTS; BIRCHVIEW HEIGHTS; BUNGAY'S LANE; EULA PLACE; EVERGREEN AVENUE; J.W. PICKERSGILL BOULEVARD; MAPLE ROAD; MATTHEW'S LANE; POPULAR ROAD; SPURRELL'S LANE; AND WILLIAM'S LOOKOUT.	278
5.	INDIAN BAY: THE COMMUNITY OF INDIAN BAY INCLUDING COUNTRY ROAD; COVE ROAD; LOOP HIGHWAY; MAIN ROAD; MARSH ROAD; MARTIN'S AVENUE; MUNICIPAL CRESCENT; AND PARK AVENUE.	160
6.	GREENSPOND: THE COMMUNITY OF GREENSPOND INCLUDING BARROW'S LANE; BLACKWOOD'S DRIVE; CHURCH CRESCENT; COUNTRY LANE; ENGLISH HARBOUR ROAD (NO HOUSES); HIGH ROAD; GREENSPOND ROAD; MAIN STREET (ALSO KNOWN AS HARBOUR ROAD); MEADUS LANE; PARSON'S LANE; POND HEAD HEIGHTS; PUFFIN ISLAND (NO HOUSES); SAINSBURY LANE; SHALLOP COVE ROAD; SHIP ISLAND LANE; SOUP'S LANE; WICK'S LANE; AND WING'S ISLAND ROAD.	272
7.	VALLEYFIELD: THE COMMUNITY OF VALLEYFIELD INCLUDING BEOTHIC ROAD; BEOTHIC PLACE; BURRY'S LANE; ESAU SPURRELLS LANE; GREEN'S LANE; HUMPHRIES LANE; MAIN STREET (ODD AND EVEN NUMBERS 1 TO 217); STURGE'S LANE; VINCENT'S LANE; WELCHER'S LANE; AND WHITE'S LANE.	311

Summary of Polling Divisions BONAVISTA NORTH

Total Number of Polling Divisions in District: 34

Total Number of Registered Electors in District: 6935

Polling Division	Boundary Descriptions	Registered Electors
8.	BADGER'S QUAY: QUAY ROAD (EVEN AND ODD NUMBERS 2 TO 68); DYKES LANE; ELEMENTARY SCHOOL ROAD; HERMIT COVE ROAD; SAFE HARBOUR SQUARE; SEAVIEW CRESCENT; SEAVIEW CRESCENT EXTENSION; SHEPPARDS LANE; INCLUDING BONNEWS LODGE COMPLEX (4 ELEMENTARY SCHOOL ROAD).	204
9.	BADGER'S QUAY: QUAY ROAD (EVEN AND ODD NUMBERS 70 TO 155A); MAIN STREET (EVEN NUMBERS 218 TO 236, ODD NUMBERS 219 TO 241); CARTERS LANE; CROSSES ROAD; KING'S LANE; MAIDMENTS LANE; MOORES LANE; PONDS LANE; POST OFFICE ROAD; SAM STURGES LANE; SOUTH WEST ISLAND ROAD; SPURRELLS LANE; STEWARD WHITES LANE; WICKS LANE; INCLUDING BONNEW'S SENIORS LODGE (224 MAIN STREET); AND BROOKFIELD BONNEW HEALTH CARE CENTRE (224 MAIN STREET).	284
10.	POOLS ISLAND: THE COMMUNITY OF POOLS ISLAND INCLUDING TOM SHEPPARDS LANE; RODGERS ROAD; STARKES ROAD; POOLS ISLAND ROAD; KNEES ROAD; HOYLES ROAD; HOUNSELLS ROAD; MAIN STREET; AND FRANKS ROAD.	128
11.	BROOKFIELD: THE COMMUNITY OF BROOKFIELD INCLUDING MAIN ROAD (ODD NUMBERS 3 TO 119, EVEN NUMBERS 6 TO 136); ISLAND ROAD; BROOKFIELD ROAD; AND BROOKFIELD ROAD WEST.	144
12.	WESLEYVILLE: MAIN STREET (ODD NUMBERS 155 TO 353, EVEN NUMBERS 158 TO 346); BENNETT DRIVE; ISLAND VIEW AVENUE; POND ROAD; MARINE DRIVE WEST; AND OCEAN VIEW AVENUE.	203
13.	WESLEYVILLE: MAIN STREET (ODD NUMBERS 357 TO 515, EVEN NUMBERS 348 TO 576); WINSOR'S LANE; MEMORIAL DRIVE; MILL DRIVE; TUFF SQUARE; VALLEY ROAD; WILLIAM STREET; INCLUDING OTTERBURY MANOR (484 MAIN STREET).	216
14.	POUND COVE: THE COMMUNITY OF POUND COVE INCLUDING WATER STREET; ST. MARYS AVENUE; LOOP HIGHWAY; KEANS ROAD; HOUNSELLS LANE; CIRCULAR ROAD; BROOK AVENUE; AND BLACK DUCK LANE.	111

Summary of Polling Divisions BONAVISTA NORTH

Total Number of Polling Divisions in District: 34

Total Number of Registered Electors in District: 6935

Polling Division	Boundary Descriptions	Registered Electors
15.	TEMPLEMAN: THE COMMUNITY OF TEMPLEMAN INCLUDING ROUTE 320; AND HOWELLS ROAD.	49
16.	NEWTOWN: THE COMMUNITY OF NEWTOWN INCLUDING WILLOW LANE; EAST DRIVE; WEST DRIVE; SUNRISE LANE; SEA LANE; SCHOOL CRESCENT; SANDY BEACH AVENUE; ROEBOTHAMS ROAD; PREMIER AVENUE; MARINE DRIVE EAST; MAIN STREET; ISLAND VIEW LANE; HARBOURVIEW LANE; HUNTERS LANE; CENTRAL LANE; CHURCH LANE; HERITAGE LANE; CANON LANE; AND BLACKMORES LANE.	246
17.	CAPE FREELS NORTH: THE COMMUNITY OF CAPE FREELS NORTH.	107
18.	LUMSDEN: ATLANTIC DRIVE; FOREST ROAD; MEMORIAL DRIVE; TWIN ROAD; VALLEY ROAD; MIDDLE HILL ROAD; MARINE DRIVE; MAIN STREET; JUNCTION ROAD; GOODYEAR PLACE; CENTENNIAL ROAD; AND BEACH ROAD.	377
19.	DEADMAN'S BAY: THE COMMUNITY OF DEADMAN'S BAY INCLUDING MAIN STREET; LOOP ROAD; ELDON'S LANE; AND ARCH'S LANE.	130
20.	MUSGRAVE HARBOUR: ATLANTIC DRIVE; BURT'S DRIVE; CANADA DRIVE; ELI'S LANE; FLYNN'S PLACE; GREEN POINT ROAD; HIGHWAY AVENUE (EVEN NUMBERS 58 TO 102, ODD NUMBERS 63 TO 69, EVEN NUMBERS 188 TO 206); MAIN STREET (ODD AND EVEN NUMBERS 1 TO 249); MARINER LANE; OCEAN VIEW LANE; MUDDY SHAG PLACE; SMITH'S RIDGE; HARRY'S LANE; AND TOWER ROAD.	267
21.	MUSGRAVE HARBOUR: BANTING STREET; BISHOP'S ROAD; CANNING'S LANE; DOGBERRY ROAD; HARBOURVIEW DRIVE; MAIN STREET (EVEN AND ODD NUMBERS 250 TO 289); MARBLE LANE; MUSGRAVE HEIGHTS; NEWFOUNDLAND DRIVE; NOVA LANE; WHEELER'S PLACE; HIGHWAY AVENUE (ODD NUMBERS 149 TO 271, EVEN NUMBERS 214 TO 244); BLACKBERRY DRIVE; GEORGE'S LANE; HILLVIEW STREET; MAPLE PLACE; PINE GROVE ROAD; POPLAR ROAD; ROGER'S LANE; SEAVIEW DRIVE; WELL ROAD; ABBOTT DRIVE; JUNIPER LANE; MARSHVIEW ROAD; WILLOWDALE ROAD; INCLUDING HILLCREST MANOR (151 HIGHWAY AVENUE).	280

Summary of Polling Divisions BONAVISTA NORTH

Total Number of Polling Divisions in District: 34

Total Number of Registered Electors in District: 6935

Polling Division	Boundary Descriptions	Registered Electors
22.	MUSGRAVE HARBOUR: BARRICK'S ROAD; BALSOM LANE; CHERRY ROAD; CITADEL DRIVE; DYKE'S AVENUE; ELM AVENUE; HIGHWAY DRIVE; ISLAND VIEW LANE; MAIN STREET (EVEN AND ODD NUMBERS 290 TO 620); MARINE DRIVE; MUDDY POINT LANE; LADY PEACE AVENUE; OLD BROOK CRESCENT; PERSIAN ROAD; SEASIDE LANE; SEA GULL LANE; SURF AVENUE; WESLEY PLACE; AND UNION ROAD.	270
23.	LADLE COVE: THE COMMUNITY OF LADLE COVE.	78
24.	ASPEN COVE: THE COMMUNITY OF ASPEN COVE INCLUDING ASPEN MAIN (ODD AND EVEN NUMBERS 1-58); WILLOW STREET; BIRCH STREET; PINE STREET; BRANCH ROAD; FOGO VIEW DRIVE; JUNIPER STREET; MAPLE STREET; AND SPRUCE STREET.	170
25.	CARMANVILLE: ARMY ROAD; MAIN STREET SOUTH.	120
26.	CARMANVILLE: BURRY'S LANE; COUNCIL LOOP ROAD; NOGGIN COVE ROAD; GANDER BAY ROAD (ODD AND EVEN NUMBERS 101 TO 350); TOWER ROAD; HOWELL'S AVENUE (INCLUDING CARMANVILLE TERRACE (12 HOWELL'S AVENUE) AND MAIN STREET (ODD AND EVEN NUMBERS 1 TO 143, INCLUDING HARBOUR VIEW APARTMENTS, 118 MAIN STREET).	244
27.	CARMANVILLE: MAIN STREET (EVEN AND ODD NUMBERS 144 TO 396).	238
28.	NOGGIN COVE: THE COMMUNITY OF NOGGIN COVE INCLUDING MAIN STREET; OUTER RING ROAD; BOB'S COVE ROAD; NOR'WEST BOTTOM ROAD; AND BAYVIEW LANE.	203

Summary of Polling Divisions BONAVISTA NORTH

Total Number of Polling Divisions in District: 34

Total Number of Registered Electors in District: 6935

Polling Division	Boundary Descriptions	Registered Electors
29.	FREDERICKTON: THE COMMUNITY OF FREDERICKTON INCLUDING HANCOTT'S LANE; SHIPWRECK POINT; WHEATON'S ROAD; BAYVIEW ROAD; CHURCH ROAD; HARBOURVIEW ROAD; OTTO'S ROAD; AND MAIN STREET.	203
30.	DAVIDSVILLE: THE COMMUNITY OF DAVIDSVILLE INCLUDING CECIL'S ROAD; CHURCH ROAD; CHURCH ROAD EXTENSION; MAIN STREET; AND SIMMS LOOP.	146
31.	MAIN POINT: THE COMMUNITY OF MAIN POINT INCLUDING MAIN STREET; FOREST GROVE ROAD; POINT ROAD; HARVEY'S LANE; AND HIGHWAY 332.	138
32.	GEORGE'S POINT AND HARRIS POINT: THE COMMUNITY OF GEORGE'S POINT INCLUDING CAUSEWAY STREET; RIVERLOOP CRESCENT; BLAKE'S LANE; BAYVIEW PLACE; BROWN'S COVE ROAD; HODDER'S ROAD; TORRAVILLE'S LANE; MAIN STREET (INCLUDING GANDER BAY RETIREMENT HOME, 9 MAIN STREET). THE COMMUNITY OF HARRIS POINT INCLUDING HARRIS POINT ROAD.	325
33.	CLARKE'S HEAD: THE COMMUNITY OF CLARKE'S HEAD INCLUDING MAIN STREET; RIVER ROAD; MAPLE LANE; WHARF ROAD; PINE CRESCENT; ALDER LANE; BIRCH ROAD; AND MILL ROAD.	243
34.	WINGS POINT: THE COMMUNITY OF WINGS POINT INCLUDING MAIN STREET; SPRUCE CRESCENT; WING'S POINT ROAD; SNOW'S LANE; AND COATE'S LANE.	155

Total Electors for BONAVISTA NORTH: 6935

ELECTORAL DISTRICT OF BONAVISTA NORTH

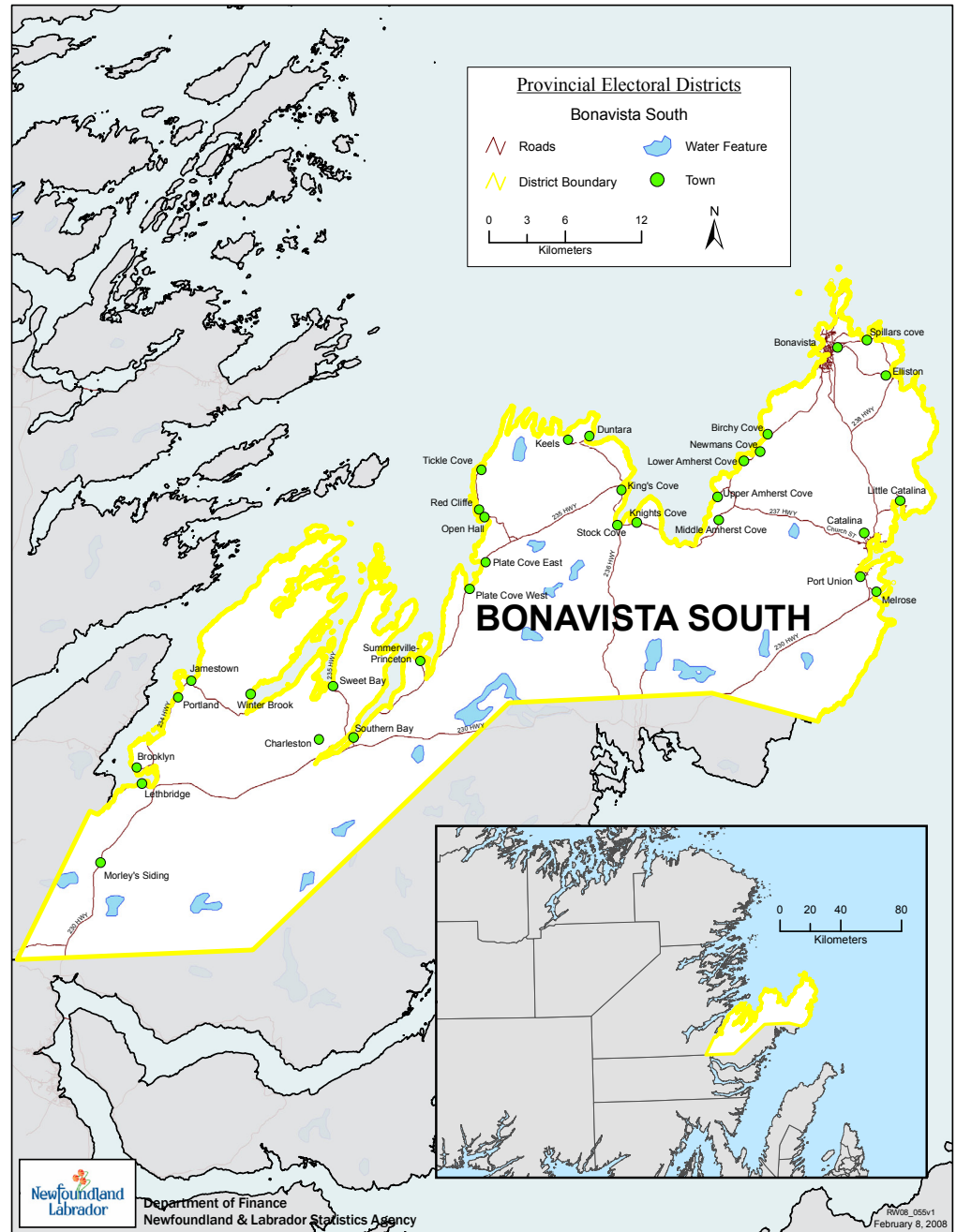
No.	Polling Division	Eligible Voters		Ballots Counted				
		Revised 2011 List	Swear In Polls	COAKER John E. NDP	CROSS Eli PC	KEAN Paul LIB	Rejected Ballots	Total Ballots
1	Trinity	257	16	11	78	30	1	120
2	Centreville	185	7	10	63	17	0	90
3	Centreville	193	1	6	58	21	0	85
4	Wareham	278	15	15	78	48	0	141
5	Indian Bay	160	5	9	44	29	0	82
6	Greenspond	272	6	14	59	74	0	147
7	Valleyfield	311	12	11	82	92	0	185
8	Badger's Quay	204	11	10	75	41	0	126
9	Badger's Quay	284	16	8	70	81	0	159
10	Pools Island	128	9	9	35	44	0	88
11	Brookfield	144	5	6	36	27	1	70
12	Wesleyville	203	10	4	53	48	0	105
13	Wesleyville	216	12	2	40	52	2	96
14	Pound Cove	111	11	1	16	53	0	70
15	Templeman	49	7	0	15	25	0	40
16	Newtown	246	21	12	63	85	0	160
17	Cape Freels North	107	3	4	19	46	0	69
18	Lumsden	377	22	15	52	203	0	270
19	Deadman's Bay	130	3	13	11	44	0	68
20	Musgrave Harbour	267	14	20	46	49	0	115
21	Musgrave Harbour	280	13	14	45	35	4	98

ELECTORAL DISTRICT OF BONAVISTA NORTH

No.	Polling Division	Eligible Voters		Ballots Counted				
		Revised 2011 List	Swear In Polls	COAKER John E. NDP	CROSS Eli PC	KEAN Paul LIB	Rejected Ballots	Total Ballots
22	Musgrave Harbour	270	10	14	48	45	1	108
23	Ladle Cove	78	2	5	14	11	0	30
24	Aspen Cove	170	3	16	38	18	0	72
25	Carmanville	120	3	11	17	7	0	35
26	Carmanville	244	6	20	54	15	0	89
27	Carmanville	238	3	13	43	18	0	74
28	Noggin Cove	203	4	9	45	14	0	68
29	Frederickton	203	2	22	71	7	0	100
30	Davidsville	146	1	16	17	11	0	44
31	Main Point	138	2	9	23	7	0	39
32	George's Point and Harris Point	325	13	87	31	12	0	130
33	Clarke's Head	243	11	27	37	18	0	82
34	Wings Point	155	5	15	26	7	0	48
35	Advance - Centreville		4	1	24	5	0	30
36	Advance - Wesleyville		8	2	58	66	0	126
37	Advance - Carmanville		-	0	28	11	0	39
38	Special Ballots		16	6	111	102	8	227
		6935	312	467	1723	1518	17	3725

POLLING DIVISION RECAPITULATION OF VOTES FOR THE ELECTORAL DISTRICT OF BONAVISTA SOUTH

October 11, 2011 Provincial General Election



Summary of Polling Divisions BONAVISTA SOUTH

Total Number of Polling Divisions in District: 33

Total Number of Registered Electors in District: 6823

Polling Division	Boundary Descriptions	Registered Electors
1.	MELROSE: THE COMMUNITY OF MELROSE INCLUDING HARBOUR ROAD; ROUTE 230; HUMPHRY'S ROAD; MACKEY'S LANE; MAIN ROAD; NEW ROAD; CLUB ROAD; ROCK HILL ROAD; AND SHORE ROAD.	201
2.	PORT UNION: BLACKMORE ROAD; BUNGALOW HILL (NO HOUSES); COAKER DRIVE; LODGE'S LANE; SIMS ROAD; SOUTHSIDE ROAD (NO HOUSES); THOMPSON AVENUE; NORMAN'S HILL; STATION LANE; MAIN STREET SOUTH; LOOK OUT HILL; WILTSHIRE'S ROAD; DISCOVERY TRAIL (EVEN NUMBERS 100 TO 244, ODD NUMBERS 101 TO 243); FORESTER'S LANE; HARBOUR VIEW ROAD; DUFFETT'S HILL; NEPTUNE DRIVE (NO HOUSES); RIVER ROAD; SUTTON ROAD; AND REID ROAD INCLUDING ST. CATHERINES HAVEN.	279
3.	CATALINA: ASTOR AVENUE; AYLES ROAD; BAKERS LANE; BOND STREET; BRODERICK'S LANE; CHARD'S ROAD; CHARLES GRANGER MEMORIAL DRIVE; CHAULK'S ROAD; CHURCH AVENUE; CHURCHILL AVENUE; COLERIDGE ROAD; COLLINS' LANE; DISCOVERY TRAIL (EVEN NUMBERS 246 TO 540, ODD NUMBERS 245 TO 583; INCLUDING SHIRLEY'S HAVEN INC., 325B DISCOVERY TRAIL);); FREDERICK AVENUE; GUY'S LANE; HARBOUR VIEW DRIVE; HART'S ROAD; HISCOCK'S LANE; JOHNSON'S PLACE; JEANS HILL; JOY PLACE; LOOKOUT PARK ROAD; MANUAL'S HILL; MASON PLACE; MCCORMICK CRESCENT; MONTGOMERY CRESCENT; MOUNT BATTEN AVENUE; PRIMROSE AVENUE; RYAN'S ROAD; SIMMS ROAD; SNOWS ROAD; THORBURN ROAD; WOOD'S ROAD; WOOD'S ROAD EXTENSION; AND WHITE'S LANE.	298
4.	CATALINA: ABBOTT'S LANE; BARBOUR'S ROAD; DUGGAN'S ROAD; EAST POINT ROAD; ELIZABETH DRIVE; GULLAGE ROAD; MAIN STREET; MARINE DRIVE; SAILORS HILL; SANDY POINT ROAD; SEAVIEW DRIVE; SHEPPARD'S COVE ROAD; STEAD'S ROAD; SYDNEY AVENUE; AND TOWER ROAD.	303
5.	LITTLE CATALINA: ALEXANDER ROAD; ATLANTIC VIEW ROAD; BRIDGETS CRESCENT; BRANCH ROAD; CANADA DRIVE; CARLTON CREEK ROAD; CHURCH ROAD; CIRCULAR ROAD; DALTON'S ROAD; DAYTON ROAD; DUKE'S ROAD; ELIZABETH DRIVE; FARM ROAD; FOREST ROAD; GARLAND'S ROAD; GOODYEAR'S ROAD; HARBOUR VIEW ROAD; HARVEY'S PATH; HILLVIEW ROAD; IVANY'S LANE; JAMES ROAD; JIM'S PLACE; KINGS ROAD; LITTLE CATALINA ROAD; LOOKOUT DRIVE; MAIDMENT'S HILL; MAIN ROAD; MARS MEADOW CRESCENT; MEMORIAL DRIVE; PIERCEY'S LANE; RENNIES HILL; RIVER ROAD; RIVER OF STICKS; STAGG'S ROAD; TIPPETT'S ROAD; TOWNSVIEW ROAD; AND VALLEY VIEW ROAD.	281

Summary of Polling Divisions BONAVISTA SOUTH

Total Number of Polling Divisions in District: 33

Total Number of Registered Electors in District: 6823

Polling Division	Boundary Descriptions	Registered Electors
6.	ELLISTON, MABERLY, AND THE NECK: THE COMMUNITY OF ELLISTON INCLUDING BONAVISTA ROAD; BROOK ROAD; CATALINA ROAD; CIRCULAR ROAD; COLES ROAD; COVE ROAD; CREWE'S LANE; SHORE ROAD; DUNN'S ROAD; EAST ROAD; FARM ROAD; GEORGE'S ROAD; HENRY STREET; STAGG'S LANE; KLONDIKE ROAD; MABERLY ROAD; MAIN STREET; MAIN STREET NORTH; NORWEST ROAD; OLD ROAD; PEARCE'S LANE; PIER ROAD; POINT ROAD; PORTERS ROAD; SANDY COVE ROAD; AND TRICKEM ROAD. THE COMMUNITIES OF MABERLY AND THE NECK.	247
7.	BONAVISTA: ACKERMAN'S LANE; ALEXANDER ROAD; CAMPBELL STREET (INCLUDING GOLDEN HEIGHTS MANOR, 27 TO 43 CAMPBELL STREET); CANDOW'S LANE (NO HOUSES); CARROLL'S LANE; CHAPEL HILL; COSTER STREET; DWYER STREET; ELLISTON ROAD (NO HOUSES); ETSSELL'S LANE; JUBILEE LANE; LAWRENCE LANE; MICHAEL RYDER PLACE; MILES LANE; NECK ROAD; RANDELL'S ROAD; READER'S LANE; RUSSELLTOWN ROAD; STATION ROAD; AND STRATHIES ROAD.	312
8.	BONAVISTA: AYLES ROAD; AYLES ROAD SOUTH; BEACH LANE; BLAND'S LANE; BOB'S LANE; BREAKWATER LANE; CHARD'S PLACE; DYKE'S LANE; FITZGERALD'S LANE; HUNT'S HILL (NO HOUSES); LONG BEACH ROAD; LONG DRUNG; MIFFLIN'S LANE; MOCKBEGGAR ROAD; MOSES POINT ROAD; NEWMAN'S POINT PLACE; O'CONNELL'S LANE; OLD DAYS POND ROAD (FORMERLY KNOWN AS O'DEA'S ROAD); POWELL'S LANE; ROLLING COVE ROAD; ROPER STREET; SMITH LANE; SOPER'S LANE; SWEETLAND'S HILL; THOMPSON'S LANE; THOMPSON'S LANE EXTENSION (NO HOUSES); AND WARREN'S LANE.	300
9.	BONAVISTA: BAYVIEW HILL; BUTLER CRESCENT; CARPENTER'S LANE; DUNN'S ROAD; ELLIS LANE; HAYWARD'S PLACE; HOUSE LANE; LANDER'S LANE; MEAD HILL ROAD; MULLAY'S LANE; RED COVE ROAD; RED POINT ROAD; MARSH ROAD; AND WARD CRESCENT.	279
10.	BONAVISTA: CAPE SHORE ROAD; CELLAR HILL ROAD; DURDLE'S LANE; EDMUND'S LANE; FISHER'S LANE; LINTHORNE'S LANE; MOULAND'S LANE; PHILLIP'S LANE; POWER'S LANE; SHORT'S LANE; WHIFFEN PLACE; AND WINSOR PLACE.	337

Summary of Polling Divisions BONAVISTA SOUTH

Total Number of Polling Divisions in District: 33

Total Number of Registered Electors in District: 6823

Polling Division	Boundary Descriptions	Registered Electors
11.	BONAVISTA AND SPILLARS COVE: BON MOOR ROAD; CHARD'S HILL; COLLIER'S POND ROAD; COOPER'S HILL; FAULKNER'S HILL; FAULKNER'S HILL EXTENSION; HEATH LANE; KEEL'S ROAD; SEBASTIAN DRIVE; AND WINDLASS DRIVE. THE COMMUNITY OF SPILLARS COVE INCLUDING SPILLARS COVE ROAD.	347
12.	BONAVISTA: ABBOTT'S LANE; BAKEAPPLE MARSH ROAD; BENNY'S ROAD; GROVES LANE; HENRY'S LANE; LITTLE LANE; MAYNE LANE; OAKLEY'S LANE; RYDER'S LANE; SQUARREY LANE; SWYERS HILL; TREMBLETT'S HILL; AND WAY'S ROAD.	303
13.	BONAVISTA: CANON BAYLEY ROAD; CHURCH STREET; CONFEDERATION DRIVE (INCLUDING LUXURY ESTATES, 127 CONFEDERATION DRIVE); FORBES STREET; HUMBY'S LANE; LENCH LANE; LONG POND ROAD (NO HOUSES); MOUNT PROSPECT STREET; NORMAN'S LANE; PARADISE FARM; RUTHERFORD CRESCENT; SHELLEY'S ROAD; TEMPERANCE STREET; TEMPLEMAN'S LANE; AND WHITE'S LANE.	318
14.	BONAVISTA: ANDERSON CRESCENT; BAKEPOT POND ROAD; CAUFIELD'S LANE; GRANT'S LANE; HOSPITAL ROAD (INCLUDING THE BONAVISTA PENINSULA HEALTH CENTRE CHRONIC CARE); JOY'S LANE; LOOK OUT ROAD; MARSHFIELDS HILL; RIVER STYX ROAD; SEXTON'S HILL; AND SWEENEY'S LANE.	317
15.	BONAVISTA: BAKER'S MARSH ROAD; BISHOP'S LANE; BUTT'S LANE; DOODY'S HILL; FIFIELD'S LANE; FOLLEY HILL; FORD'S HILL; MAIDMENT'S LANE; MARINE CENTRE ROAD (NO HOUSES); OLD CATALINA ROAD; OLD QUARRY ROAD; RUSSELL'S LANE; RYAN'S HILL; SAINTS LANE; SHEPPARD'S DOCK ROAD; STAGG'S LANE; TOM PAUL'S HILL; AND WHITEROCK ROAD.	291

**Summary of Polling Divisions
BONAVISTA SOUTH**

Total Number of Polling Divisions in District: 33

Total Number of Registered Electors in District: 6823

Polling Division	Boundary Descriptions	Registered Electors
16.	BONAVISTA: BIRCHY PLACE; BROWN'S HILL; BURGE PLACE; CANAILLE ROAD; DAVIS LANE; DOWNEY'S LANE; HARRIS STREET; HAWKINS LANE; JOHN CABOT DRIVE; LONG LANE; ROBBINS' LANE; ROCKY DRUNG; ROLLS' HILL; SKIFFINGTON'S LANE; SHARPE'S LANE; AND WELL'S ROAD.	314
17.	BIRCHY COVE AND NEWMANS COVE: THE COMMUNITY OF BIRCHY COVE. THE COMMUNITY OF NEWMANS COVE INCLUDING HIGHWAY 235.	154
18.	AMHERST COVE: THE COMMUNITIES OF LOWER, MIDDLE AND UPPER AMHERST COVE.	67
19.	KNIGHTS COVE AND STOCK COVE: THE COMMUNITIES OF KNIGHTS COVE AND STOCK COVE.	64
20.	KING'S COVE: THE COMMUNITY OF KING'S COVE.	93
21.	DUNTARA: THE COMMUNITY OF DUNTARA:	39
22.	KEELS: THE COMMUNITY OF KEELS.	60
23.	OPEN HALL, RED CLIFF AND TICKLE COVE: THE COMMUNITIES OF OPEN HALL, RED CLIFF AND TICKLE COVE.	107
24.	PLATE COVE EAST AND PLATE COVE WEST: THE COMMUNITIES OF PLATE COVE EAST AND PLATE COVE WEST.	229
25.	SUMMERVILLE: THE COMMUNITY OF SUMMERVILLE INCLUDING SUMMERVILLE ROAD.	112
26.	PRINCETON, AND SOUTHERN BAY: THE COMMUNITIES OF PRINCETON AND SOUTHERN BAY.	148
27.	CHARLESTON: THE COMMUNITY OF CHARLESTON.	102
28.	SWEET BAY: THE COMMUNITY OF SWEET BAY.	80
29.	PORTLAND AND JAMESTOWN: THE COMMUNITY OF PORTLAND INCLUDING MAIN ROAD. THE COMMUNITY OF JAMESTOWN INCLUDING MAIN ROAD.	161
30.	WINTERBROOK: THE COMMUNITY OF WINTERBROOK.	43

**Summary of Polling Divisions
BONAVISTA SOUTH**

Total Number of Polling Divisions in District: 33

Total Number of Registered Electors in District: 6823

Polling Division	Boundary Descriptions	Registered Electors
31.	BROOKLYN: THE COMMUNITY OF BROOKLYN INCLUDING MAIN ROAD; AND MILL ROAD.	142
32.	LETHBRIDGE: FROM THE UNITED CHURCH GOING WEST TO END OF COMMUNITY.	230
33.	LETHBRIDGE AND MORLEY'S SIDING: FROM THE UNITED CHURCH TO THE FIRE HALL INCLUDING THE BOTTOM OF THE ARM AND CABOT HIGHWAY TO TWELFTH MILE. THE COMMUNITY OF MORLEY'S SIDING.	265

Total Electors for BONAVISTA SOUTH: 6823

ELECTORAL DISTRICT OF BONAVISTA SOUTH

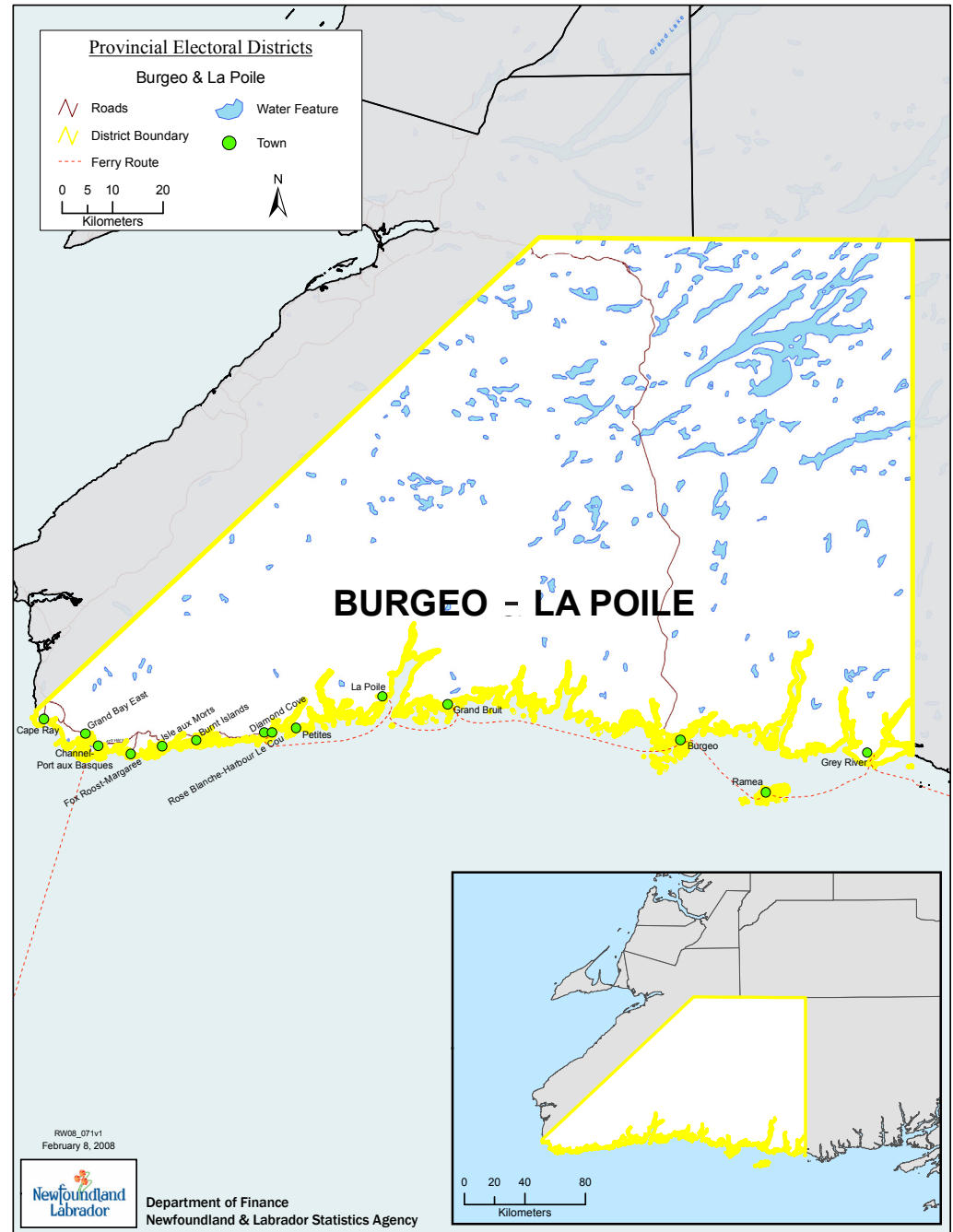
No.	Polling Division	Eligible Voters		Ballots Counted				
		Revised 2011 List	Swear In Polls	JOHNSON Darryl NDP	LITTLE Glen PC	RYAN GUY Johanna LIB	Rejected Ballots	Total Ballots
1	Melrose	201	5	53	52	5	1	111
2	Port Union	279	41	114	63	25	1	203
3	Catalina	298	14	88	43	22	0	153
4	Catalina	303	32	106	64	19	0	189
5	Little Catalina	281	44	122	47	12	0	181
6	Elliston, Maberly and The Neck	247	26	70	58	15	0	143
7	Bonavista	312	10	21	89	17	1	128
8	Bonavista	300	10	34	94	27	1	156
9	Bonavista	279	14	18	82	15	2	117
10	Bonavista	337	20	33	103	23	0	159
11	Bonavista and Spillars Cove	347	18	31	119	25	1	176
12	Bonavista	303	17	19	96	23	0	138
13	Bonavista	318	17	19	97	22	0	138
14	Bonavista	317	17	24	96	19	0	139
15	Bonavista	291	9	23	106	11	0	140
16	Bonavista	314	9	22	140	17	0	179
17	Birchy Cove and Newmans Cove	154	10	36	31	10	0	77
18	Amherst Cove	67	6	15	13	5	1	34
19	Knights Cove and Stock Cove	64	3	9	22	5	0	36

ELECTORAL DISTRICT OF BONAVISTA SOUTH

No.	Polling Division	Eligible Voters		Ballots Counted				
		Revised 2011 List	Swear In Polls	JOHNSON Darryl NDP	LITTLE Glen PC	RYAN GUY Johanna LIB	Rejected Ballots	Total Ballots
20	King's Cove	93	2	23	33	5	0	61
21	Duntara	39	3	10	14	3	0	27
22	Keels	60	1	16	10	7	0	33
23	Open Hall, Red Cliff and Tickle Cove	107	5	17	34	13	0	64
24	Plate Cove East and Plate Cove West	229	12	34	79	17	0	130
25	Summerville	112	8	21	29	6	1	57
26	Princeton and Southern Bay	148	10	19	38	20	0	77
27	Charleston	102	3	13	30	15	0	58
28	Sweet Bay	80	4	14	31	10	0	55
29	Portland and Jamestown	161	10	19	31	18	0	68
30	Winterbrook	43	6	6	21	1	0	28
31	Brooklyn	142	7	14	39	5	0	58
32	Lethbridge	230	7	34	57	14	0	105
33	Lethbridge and Morley's Siding	265	12	26	89	26	0	141
34	Advance - Plate Cove		2	5	15	3	0	23
35	Advance - Bonavista		8	43	110	14	0	167
36	Advance - Lethbridge		1	8	14	2	0	24
37	Special Ballots		7	19	125	36	1	181
		6823	430	1198	2214	532	10	3954

POLLING DIVISION RECAPITULATION OF VOTES FOR THE ELECTORAL DISTRICT OF BURGEO - LA POILE

October 11, 2011 Provincial General Election



Summary of Polling Divisions BURGEO - LA POILE

Total Number of Polling Divisions in District: 30

Total Number of Registered Electors in District: 7576

Polling Division	Boundary Descriptions	Registered Electors
1.	GREY RIVER: THE COMMUNITY OF GREY RIVER.	104
2.	RAMEA: BEACH ROAD; BEACHSIDE ROAD; CEMETERY ROAD; DOMINEY LANE; D.O.T. ROAD; EAVIS LANE; FISHERIES ROAD; HARBOUR LANE; HOSPITAL LANE; LOOKOUT ROAD; NEILS LANE; ORGAN'S LANE; POINT ROAD; RICHARD'S HARBOUR ROAD; SCOTT'S COVE ROAD; AND TEAL POND ROAD.	250
3.	RAMEA: HILLCREST ROAD; CHURCH ROAD; LODGE ROAD; MAIN STREET; SCHOOL ROAD; COOKHOUSE ROAD; AUGUSTUS LANE; CLAYHOLE ROAD; KEEPINGS LANE; KENDALL'S LANE; MAN OF WAR ROAD; MUDDYHOLE ROAD; SWIMMING POOL ROAD; AND VALLEY ROAD.	259
4.	BURGEO: REACH ROAD; REACH PLACE; BURGEO PLACE; FISH PLANT ROAD; PARK PLACE; PARSONS PLACE; SCHOOL ROAD; PETER STRIDE PARK (CABIN AREA - HIGHWAY 480); LUSHMAN'S LANE INCLUDING SOU' WEST SENIORS COMPLEX, 4 LUSHMAN'S LANE; PEDDLE PLACE INCLUDING CALDER HEALTH CENTRE, 7 PEDDLE PLACE.	340
5.	BURGEO: CENTENNIAL STREET; CUTLERS LANE; HARBOUR VIEW CRESCENT; HARE'S ROAD; MATTHEWS LANE; SAMWAY'S LANE; SHORT'S LANE; SMALL ISLAND ROAD; INGRAMS LANE; AND WEBBS ROAD.	329
6.	BURGEO: MAIN STREET; BOBBITTS ISLAND ROAD; CHURCH ROAD; CLEMENTS PLACE; CLEMENTS ROAD; COLLIERS LANE; FURBERS HARBOUR ROAD; GOODYEAR PLACE; HATCHER PLACE; HISCOCK'S LANE; MUDDY HOLE ROAD; RANDELL PLACE; WARREN'S LANE; AND WEST MUDDY HOLE ROAD.	317
7.	BURGEO: ANDERSON'S LANE; CLOTHIER'S PLACE; INSPIRATION AVENUE; INSPIRATION PLACE; MESSIEUR PLACE; MESSIEUR'S ROAD; PARK ROAD; AND SPENCER'S ROAD.	365
8.	LA POILE: THE COMMUNITY OF LA POILE.	96
9.	ROSE BLANCHE, HARBOUR LE COU AND DIAMOND COVE: THE COMMUNITY OF ROSE BLANCHE INCLUDING HIGHWAY 470; MAIN STREET; AND PARSONS POINT. THE COMMUNITY OF HARBOUR LE COU INCLUDING BUCKLANDS LANE; CLARKES CRESCENT; AND HARBOUR LE COU ROAD. THE COMMUNITY OF DIAMOND COVE.	247
10.	ROSE BLANCHE: BIG BOTTOM ROAD; GULSH ROAD; LOWER CROW COVE ROAD; MINISTERS LANE; SAVOURY HEIGHTS; SCHOOL ROAD; STYLES LANE; TUNNEL ROAD; UPPER CROW COVE ROAD; LIGHTHOUSE ROAD; AND WATER BOTTOM ROAD.	235

**Summary of Polling Divisions
BURGEO - LA POILE**

Total Number of Polling Divisions in District: 30

Total Number of Registered Electors in District: 7576

Polling Division	Boundary Descriptions	Registered Electors
11.	BURNT ISLANDS: MAIN STREET AND HIGHWAY 470 (ODD AND EVEN NUMBERS 143 TO 316).	292
12.	BURNT ISLANDS: BAY ROAD; CAUSEWAY EXTENSION; CHURCH STREET; FOX ROOST ROAD; HARRIS LANE; HIGH STREET; HILL STREET; PLANT ROAD; RILE STREET; ST. GEORGE'S LANE; AND WEST STREET.	234
13.	ISLE AUX MORTS: HIGHWAY 470 (ODD NUMBERS 15 TO 135, EVEN NUMBERS 22 TO 96); BARACHOIS ROAD; BUSH POINT ROAD; COTTERS ROAD; LAFOSSES LANE; LEFRENSE ROAD; LORIE POND ROAD; MARINE DRIVE; QUEENS ROAD; CROSS ROAD; AND RIDGEVIEW CRESCENT.	292
14.	ISLE AUX MORTS: BACK COVE ROAD; BENS ROAD; CEMETERY ROAD; COLEMANS ROAD; ELIZABETH STREET; FANNY FOOTS ROAD; FARM ROAD; FRAMPTONS ROAD; HARVEYS ROAD; HISCOCKS ROAD; HULANS ROAD; KINGS ROAD; LEGALLAIS STREET; AND WATER STREET.	290
15.	MARGAREE-FOX ROOST: THE COMMUNITY OF MARGAREE-FOX ROOST INCLUDING MAIN STREET.	267
16.	CHANNEL-PORT AUX BASQUES: LEGALLAIS STREET; BRAGG'S LANE; HILLSIDE LANE; KNOTT'S LANE; LAWRENCE LANE; LILLINGTON AVENUE; MACDONALD DRIVE; AND MACKAY AVENUE.	279
17.	CHANNEL-PORT AUX BASQUES: WATER STREET EAST; FELTHAM AVENUE; CURRIE AVENUE; CITADEL STREET; AND STADIUM ROAD.	272
18.	CHANNEL-PORT AUX BASQUES: CLEMENT CRESCENT; BAIRD STREET; KNOX AVENUE; FORSEY'S LANE; EAST AVENUE; AND WATER STREET WEST.	226
19.	CHANNEL-PORT AUX BASQUES: BENNETT'S LANE; CHARLES STREET; MAIN STREET; AND SAVOURY'S LANE.	284
20.	CHANNEL-PORT AUX BASQUES: AVALON LANE; AVALON LANE EXTENSION; BUNGAY'S AVENUE; CHURCH LANE; COLLIER'S LANE; ELIZABETH AVENUE; IRVING'S LANE; LEGION ROAD; NELSON AVENUE; NORMAN AVENUE; PLEASANT STREET; READ STREET; SHEAVES LANE; VARDY'S LANE; AND WALTERS LANE.	246

Summary of Polling Divisions BURGEO - LA POILE

Total Number of Polling Divisions in District: 30

Total Number of Registered Electors in District: 7576

Polling Division	Boundary Descriptions	Registered Electors
21.	CHANNEL-PORT AUX BASQUES: REGIONAL STREET.	242
22.	CHANNEL-PORT AUX BASQUES: BEDROCK AVENUE; BLACKMORE'S ROAD; BUTTONS ROAD; CHAULK'S LANE; GALE STREET; HARDY'S ARTERIAL; MCNEIL'S LANE; MUSSEAU'S LANE; OCEANVIEW LANE; OSMOND'S LANE; SEAVIEW LANE; WARREN'S ROAD; AND WHITES ROAD.	236
23.	CHANNEL-PORT AUX BASQUES: BROOK STREET; BASE ROAD; BRYNE'S LANE; FIRST AVENUE; SECOND AVENUE; AND LAKESHORE ROAD.	231
24.	CHANNEL-PORT AUX BASQUES: CARIBOU ROAD; HIGH STREET; ANDERSON'S LANE; BAYVIEW CRESCENT; GULLAGE'S DRIVE; HARRY'S LANE; HILLTOP LANE; MARINE DRIVE; MIDWAY ROAD; PARK LANE (NO HOUSES); ROWE STREET; SEAWARD'S LANE; SHORTS LANE; SKEARD'S LANE; TAYLOR'S LANE; AND YOUNG'S LANE.	204
25.	CHANNEL-PORT AUX BASQUES: GILBERT PLACE; AND GRAND BAY ROAD, INCLUDING GATEWAY COTTAGES; GATEWAY APARTMENT (1 GRAND BAY ROAD); AND DR. CHARLES L. LEGROW HEALTH CENTRE (1 GRAND BAY ROAD).	246
26.	CHANNEL-PORT AUX BASQUES: ALLEN'S ROAD; BUTTERY LANE; CARTER'S LANE; DOWDING'S LANE; GEORGE'S ROAD; KETTLE'S LANE; KETTLE'S LANE EXTENSION; LERICHE STREET; LOMOND'S LANE; MATTHEW'S ROAD; PAYNE STREET; WHARF ROAD; WILSON'S LANE; AND GRANDVIEW CRESCENT.	244
27.	CHANNEL-PORT AUX BASQUES: BAR HAVEN DRIVE; BRIGUS DRIVE; CABOT STREET; DENNIS ROAD; EDNA'S ROAD; GRAND BAY WEST ROAD; HOPEDALE AVENUE (NO HOUSES); KYLE LANE; MORRIS STREET (NO HOUSES); SMALLWOOD DRIVE; AND TAVERNOR DRIVE; INCLUDING MOUNTAIN HOPE MANOR (2 BAR HAVEN DRIVE).	223
28.	CHANNEL-PORT AUX BASQUES: LEGROW STREET; AND SUNSET DRIVE.	241
29.	CHANNEL-PORT AUX BASQUES: BAY STREET; COX AVENUE; AND CARSON CRESCENT.	214
30.	CAPE RAY: THE COMMUNITY OF CAPE RAY INCLUDING LIGHTHOUSE ROAD; OLD RED ROCK ROAD; MAIN STREET; HILL TOP ROAD AND PARK ROAD.	271

Total Electors for BURGEO - LA POILE: 7576

ELECTORAL DISTRICT OF BURGEO - LA POILE

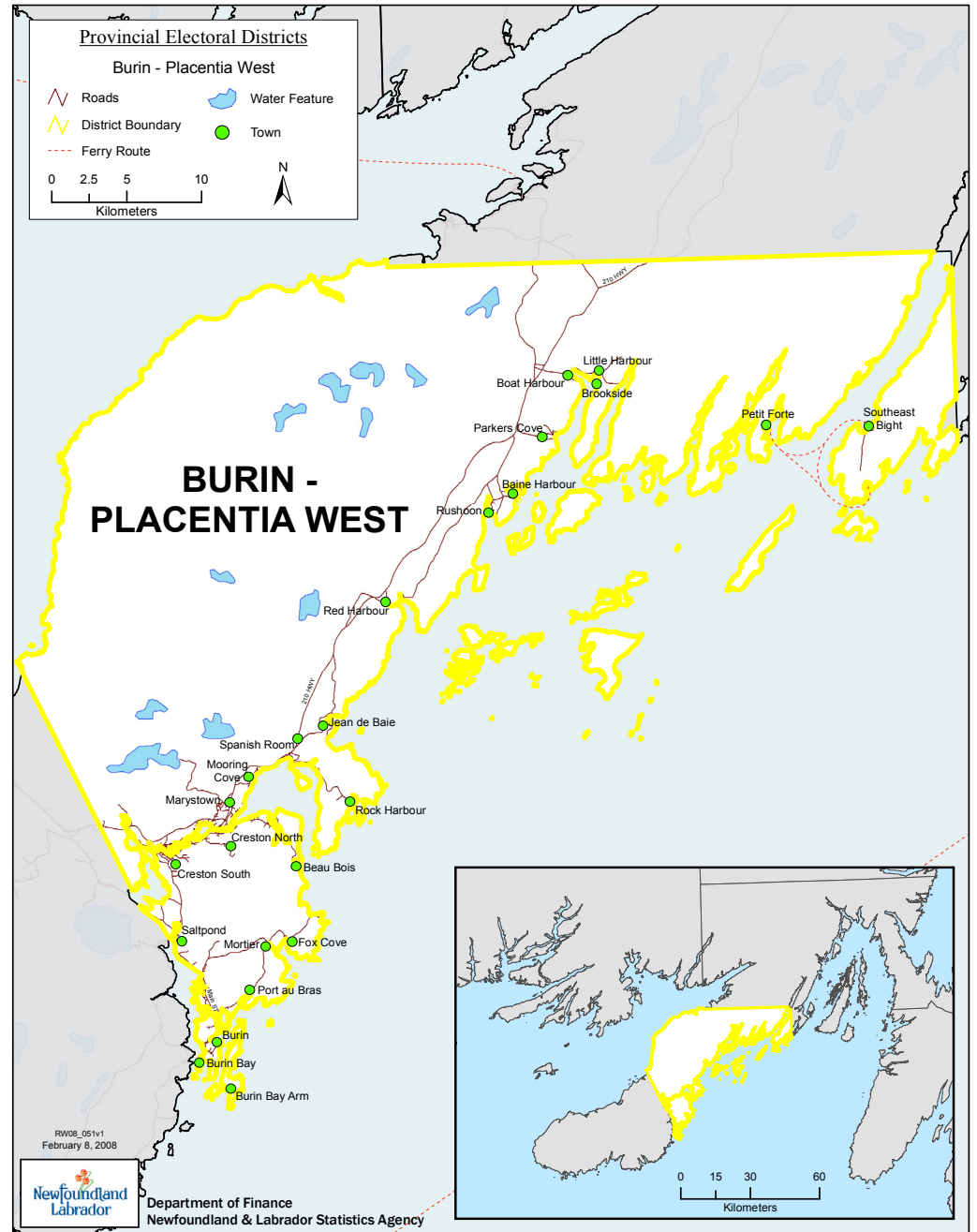
No.	Polling Division	Eligible Voters		Ballots Counted				
		Revised 2011 List	Swear In Polls	FUCHS Matt NDP	PARSONS Andrew LIB	SHORT Colin PC	Rejected Ballots	Total Ballots
1	Grey River	104	2	8	17	20	0	45
2	Ramea	250	2	2	32	33	0	67
3	Ramea	259	2	4	49	39	0	92
4	Burgoe	340	6	16	68	49	0	133
5	Burgoe	329	6	12	73	65	2	152
6	Burgoe	317	8	14	79	53	0	146
7	Burgoe	365	8	17	70	63	0	150
8	La Poile	96	2	0	27	19	0	46
9	Rose Blanche, Harbour le Cou and Diamond Cove	247	5	4	41	55	0	100
10	Rose Blanche	235	6	1	30	39	1	71
11	Burnt Islands	292	4	7	70	32	0	109
12	Burnt Islands	234	4	8	60	40	0	108
13	Isle aux Morts	292	6	6	43	106	0	155
14	Isle aux Morts	290	6	7	59	92	1	159
15	Margaree-Fox Roost	267	8	1	69	83	0	153
16	Channel-Port aux Basques	279	22	7	96	63	0	166
17	Channel-Port aux Basques	272	16	5	88	69	0	162
18	Channel-Port aux Basques	226	6	5	66	60	0	131
19	Channel-Port aux Basques	284	11	10	78	56	0	144
20	Channel-Port aux Basques	246	14	8	87	55	0	150

ELECTORAL DISTRICT OF BURGEO - LA POILE

No.	Polling Division	Eligible Voters		Ballots Counted				
		Revised 2011 List	Swear In Polls	FUCHS Matt NDP	PARSONS Andrew LIB	SHORT Colin PC	Rejected Ballots	Total Ballots
21	Channel-Port aux Basques	242	14	6	69	59	0	134
22	Channel-Port aux Basques	236	11	3	69	59	2	133
23	Channel-Port aux Basques	231	6	2	76	50	3	131
24	Channel-Port aux Basques	204	10	2	77	46	0	125
25	Channel-Port aux Basques	246	14	5	71	57	1	134
26	Channel-Port aux Basques	244	8	5	77	66	0	148
27	Channel-Port aux Basques	223	29	3	85	34	1	123
28	Channel-Port aux Basques	241	11	6	76	62	0	144
29	Channel-Port aux Basques	214	31	3	78	53	0	134
30	Cape Ray	271	17	3	62	106	0	171
31	Advance - Burgeo		1	9	27	21	0	57
32	Advance - Channel-Port aux Basques		4	4	30	52	1	87
33	Special Ballots		27	4	229	94	1	328
		7576	327	197	2228	1850	13	4288

POLLING DIVISION RECAPITULATION OF VOTES FOR THE ELECTORAL DISTRICT OF BURIN - PLACENTIA WEST

October 11, 2011 Provincial General Election



Summary of Polling Divisions BURIN - PLACENTIA WEST

Total Number of Polling Divisions in District: 36

Total Number of Registered Electors in District: 7591

Polling Division	Boundary Descriptions	Registered Electors
1.	BURIN: FOOTES LANE; DARBY'S ROAD; COLLINS COVE DRIVE; COLLINS LANE; BURIN BAY CRESCENT; OCEANVIEW PLACE; OCEANVIEW CRESCENT; DALTONS LANE; AND SEAVIEW DRIVE (EVEN NUMBERS 94 TO 116, ODD NUMBERS 99 TO 115).	211
2.	BURIN: SHIP COVE CRESCENT; DOCK LANE; PARSONS POINT; UNION ROAD; MONROE PLACE; ROAD BY G. BRUSHETT; ROCKY LANE; POLICE ROAD; PENNEYS POND ROAD; PENNEYS POND HEIGHTS; SEAVIEW DRIVE (ODD AND EVEN NUMBERS 1 TO 93); AND MAIN STREET (EVEN NUMBERS 470 TO 494, ODD NUMBERS 641 TO 663).	227
3.	BURIN: HARBOURVIEW DRIVE; LEFEUVRES ROAD; JORGENSON'S ROAD; FIR TREE ROAD; BAYVIEW DRIVE; SPAR CRESCENT; TOPSAIL ROAD; KEEL STREET; AND MAIN STREET (EVEN NUMBERS 438 TO 464, ODD NUMBERS 601 TO 639).	233
4.	BURIN (PORT AU BRAS): CHURCH STREET; SOUTH SIDE ROAD; AND MUD LANE.	168
5.	FOX COVE-MORTIER: THE COMMUNITY OF FOX COVE-MORTIER INCLUDING BEACHY COVE ROAD; ANTLE'S HILL ROAD; GARRISON POINT ROAD; BROWN'S HILL ROAD; TIDES POINT ROAD; LONG'S POINT ROAD; DIMMER'S LANE; LONG'S ROAD; AND MAIN ROAD.	241
6.	BURIN: LONG COVE SQUARE; CLOVER CRESCENT; INLET ROAD; CLEARVIEW DRIVE; PLEASANTVIEW ROAD; ROPEWALK LANE; REGGAE ROAD; AND MAIN STREET (EVEN NUMBERS 318 TO 436, ODD NUMBERS 461 TO 599).	222
7.	BURIN: GREENHILL ROAD; WOODY LANE; GREENHILL CRESCENT; LUNDRIGAN'S LANE; COADY PLACE; AND MAIN STREET (EVEN NUMBERS 224 TO 300, ODD NUMBERS 277 TO 459).	253

Summary of Polling Divisions BURIN - PLACENTIA WEST

Total Number of Polling Divisions in District: 36

Total Number of Registered Electors in District: 7591

Polling Division	Boundary Descriptions	Registered Electors
8.	BURIN: JUNIPER LANE; MITCHELL'S ROAD; CLEARWATER PLACE; GREENS ROAD; BERRYHILL DRIVE; AUGUSTUS DRIVE; HILLVIEW HEIGHTS; PIKE'S LANE; AND MAIN STREET (ODD NUMBERS 177 TO 275, EVEN NUMBERS 116 TO 222).	268
9.	BURIN: EAGLE ROAD; MAIN STREET (ODD NUMBERS 1 TO 175, EVEN NUMBERS 2 TO 114); SALT POND DRIVE; WINTERLAND ROAD (ODD NUMBERS 1 TO 129, EVEN NUMBERS 2 TO 202); LUPINE ROAD; SPELLING HILL PLACE; BRENTON'S ROAD; WARREN'S DRIVE; BURIN PENINSULA HEALTH CARE CENTRE (51-85 MAIN STREET).	231
10.	MARYSTOWN: BERTHA'S PLACE; GREENWOOD STREET; GREENWOOD STREET EXTENSION; GREENWOOD STREET WEST; JOHN STREET; AND SAMENEA'S PLACE;	191
11.	MARYSTOWN: CANNING ROAD; MAYO'S ROAD; LEVI'S ROAD; JANIE'S PLACE; SILVER MAPLE COURT; REBECCA'S ROAD; FAREWELL'S ROAD; CHARLOTTE STREET; CHARLOTTE AVENUE (INCLUDING DUCET APARTMENTS (4 CHARLOTTE AVENUE)); DOUCET PLACE; BRAKE'S PLACE; AND KIMBERLY PLACE.	165
12.	MARYSTOWN: CHISLETT'S ROAD; DINAH'S ROAD; LEGGE'S ROAD; DOWDEN PLACE; CROCKER'S POINT ROAD; CROCKER'S CRESCENT; CROCKER'S ROAD; HOLLETT'S PLACE; HOLLETT'S ROAD; MARKLAND ROAD; AND CRESTON BOULEVARD (EVEN NUMBERS 354 TO 680, ODD NUMBERS 399 TO 681).	316
13.	MARYSTOWN: BARTER'S PLACE; DODGE'S ROAD; WISCOMBE'S ROAD; ELIZABETH STREET; GIFFORD'S ROAD; SEABONNIE PLACE; CLEAL'S LANE; BIRCHY ISLAND ROAD; DUNFORD PLACE; ROGER'S PLACE; AND CRESTON BOULEVARD (EVEN NUMBERS 140 TO 342, ODD NUMBERS 151 TO 391).	270
14.	MARYSTOWN: STACEY'S ROAD; TOLT ROAD; GOVER'S ROAD; CLARKE'S ROAD; CHEEKE'S ROAD; REDDY'S ROAD; WATER STREET WEST; AND CRESTON BOULEVARD (ODD NUMBERS 1 TO 149, EVEN NUMBERS 2 TO 138).	259

Summary of Polling Divisions BURIN - PLACENTIA WEST

Total Number of Polling Divisions in District: 36

Total Number of Registered Electors in District: 7591

Polling Division	Boundary Descriptions	Registered Electors
15.	MARYSTOWN: BELLAVENTURE HEIGHTS; MOLLOY'S LANE; WATER STREET EAST; OLD MILL ROAD; KELLY'S ROAD; WM. DRAKE'S ROAD; AND MARINE DRIVE (ODD NUMBERS 1 TO 35, EVEN NUMBERS 2 TO 122).	185
16.	MARYSTOWN: MOUNT VINCENT CRESCENT; INCLUDING MARYSTOWN RETIREMENT CENTRE (66 MOUNT VINCENT CRESCENT).	225
17.	MARYSTOWN: REID CRESCENT; ISABELLA STREET; HOBEY'S ROAD; DUNPHY'S ROAD; PIDGEON'S ROAD; AND MARINE DRIVE (EVEN NUMBERS 124 TO 264, ODD NUMBERS 125 TO 247).	224
18.	MARYSTOWN (LITTLE BAY): MURPHY'S HILL; PETER MURPHY'S ROAD; MURPHY'S ROAD; KILFOY'S ROAD; CATHERINE STREET; DOBER'S ROAD; DOBER'S LANE; KELLY'S POND ROAD; HANRAHAN'S ROAD; AND MARINE DRIVE (ODD NUMBERS 249 TO 331, EVEN NUMBERS 266 TO 350).	182
19.	MARYSTOWN (LITTLE BAY) AND BEAU BOIS: MAIN STREET; WALSH'S ROAD; HILLVIEW HEIGHTS; HILLVIEW ROAD; RENNIE'S ROAD; FARRELL'S ROAD; AND FITZPATRICK'S LANE. THE COMMUNITY OF BEAU BOIS.	214
20.	MARYSTOWN (CRESTON NORTH): MAYO'S LANE; NORTHWEST ROAD; BILL HODDER'S ROAD; PERRY'S ROAD; BRIDGET PLACE; SPRUCE HILL ROAD (INCLUDING SMITHS APARTMENTS (4 SPRUCE HILL ROAD)); SPRUCE PLACE; KING'S ROAD; ROGER'S ROAD; CHURCH ROAD; DICK'S HEAD ROAD; AND VILLE MARIE DRIVE (ODD NUMBERS 581 TO 961, EVEN NUMBERS 584 TO 952).	329
21.	MARYSTOWN: PITTMAN'S ROAD; BASIN CRESCENT; BRAKE'S SUBDIVISION; ROACH HANNAM'S ROAD; CYRIL DRAKE'S ROAD; DRAKE'S ROAD; MARY ANN PLACE; MITCHELL'S ROAD NORTH; MITCHELL'S ROAD SOUTH; HARBOURVIEW DRIVE; LUNDRIGAN'S ROAD; AND VILLE MARIE DRIVE (EVEN NUMBERS 364 TO 582, ODD NUMBERS 375 TO 579 (INCLUDING HARBOUR VIEW APARTMENTS - 577 VILLE MARIE DRIVE)).	322

Summary of Polling Divisions BURIN - PLACENTIA WEST

Total Number of Polling Divisions in District: 36

Total Number of Registered Electors in District: 7591

Polling Division	Boundary Descriptions	Registered Electors
22.	MARYSTOWN: STAPLETON'S ROAD; BARRY'S LANE; BAKER'S COVE ROAD; BAKER PLACE; COLUMBIA DRIVE; QUEEN STREET; VILLE MARIE DRIVE (EVEN NUMBERS 2 TO 362, ODD NUMBERS 1 TO 373 (INCLUDING ARCHIES APARTMENTS - 181 VILLE MARIE DRIVE); MCGETTIGAN BOULEVARD (ODD NUMBERS 1 TO 265, EVEN NUMBERS 2 TO 116); JOHN HANNAM'S ROAD; AND SCHOOL ROAD.	254
23.	MARYSTOWN: ARGYLE STREET; BAYVIEW STREET (INCLUDES FITZPATRICKS & DOBER APARTMENTS); SMITH'S ROAD; LAMBE'S ROAD; COADY'S MEADOW; BAIRD PLACE; MEMORIAL DRIVE; DUCEY'S LANE; DUCEY'S TRAILER PARK; AND BUTLER'S ROAD.	215
24.	MARYSTOWN: FLEMMING PLACE; ATLANTIC CRESCENT; BRENTON PLACE; BRENTWOOD VILLAGE; SMALLWOOD CRESCENT; ST. MARY'S STREET; AND HARRIS DRIVE (EVEN NUMBERS 2 TO 124, ODD NUMBERS 45 TO 123).	293
25.	MARYSTOWN: FOREST ROAD (INCLUDING KINSMEN MANOR-46-54 FOREST ROAD); CENTENNIAL ROAD; THOMPSON STREET; WILSON STREET; HARRIS DRIVE (ODD NUMBERS 1 TO 41); AND HARRIS DRIVE EXTENSION.	287
26.	MARYSTOWN (MOORING COVE): ATLANTIC STREET; NOLAN'S ROAD; POWER'S ROAD; AND MCGETTIGAN BOULEVARD (ODD NUMBERS 369 TO 783, EVEN NUMBERS 370 TO 782).	172
27.	SPANISH ROOM AND JEAN DE BAIE: THE COMMUNITY OF SPANISH ROOM INCLUDING MAIN ROAD. THE COMMUNITY OF JEAN DE BAIE INCLUDING WATER STREET; AND JOHN'S STREET.	256
28.	ROCK HARBOUR: THE COMMUNITY OF ROCK HARBOUR.	60

Summary of Polling Divisions BURIN - PLACENTIA WEST

Total Number of Polling Divisions in District: 36

Total Number of Registered Electors in District: 7591

Polling Division	Boundary Descriptions	Registered Electors
29.	RED HARBOUR: THE COMMUNITY OF RED HARBOUR INCLUDING ACCESS ROAD; FIREMAN'S LANE; MAIN ROAD; PADDLE'S LANE; SENIOR'S ROAD; AND SMITH'S LANE.	150
30.	RUSHOON: THE COMMUNITY OF RUSHOON INCLUDING CLIFF ROAD; MAIN ROAD; OLD ROAD; PLAYGROUND LOOP; SHOP LANE; AND WHARF ROAD.	248
31.	BAINE HARBOUR: THE COMMUNITY OF BAINE HARBOUR INCLUDING BAINE HARBOUR ROAD; HILL ROAD; AND MAIN ROAD.	109
32.	PARKERS COVE: THE COMMUNITY OF PARKERS COVE INCLUDING ALEX MURPHY'S ROAD; CHURCH ROAD; ED SYNARD'S ROAD; FOOTE'S LANE; FRED SYNARD'S ROAD; HAYES POINT; JONES LANE; M.G. ROAD (ALSO KNOWN AS PARKERS COVE HILL); MAIN ROAD; NEW BRANCH ROAD; OLD BRANCH ROAD; RED COVE; HILL ROAD; AND SYNARD'S LANE.	255
33.	BOAT HARBOUR WEST: THE COMMUNITY OF BOAT HARBOUR WEST INCLUDING MAIN STREET.	140
34.	BROOKSIDE: THE COMMUNITY OF BROOKSIDE INCLUDING MAIN STREET.	60
35.	PETIT FORTE: THE COMMUNITY OF PETIT FORTE INCLUDING MAIN ROAD.	72
36.	SOUTH EAST BIGHT: THE COMMUNITY OF SOUTH EAST BIGHT.	84

Total Electors for BURIN - PLACENTIA WEST: 7591

ELECTORAL DISTRICT OF BURIN - PLACENTIA WEST

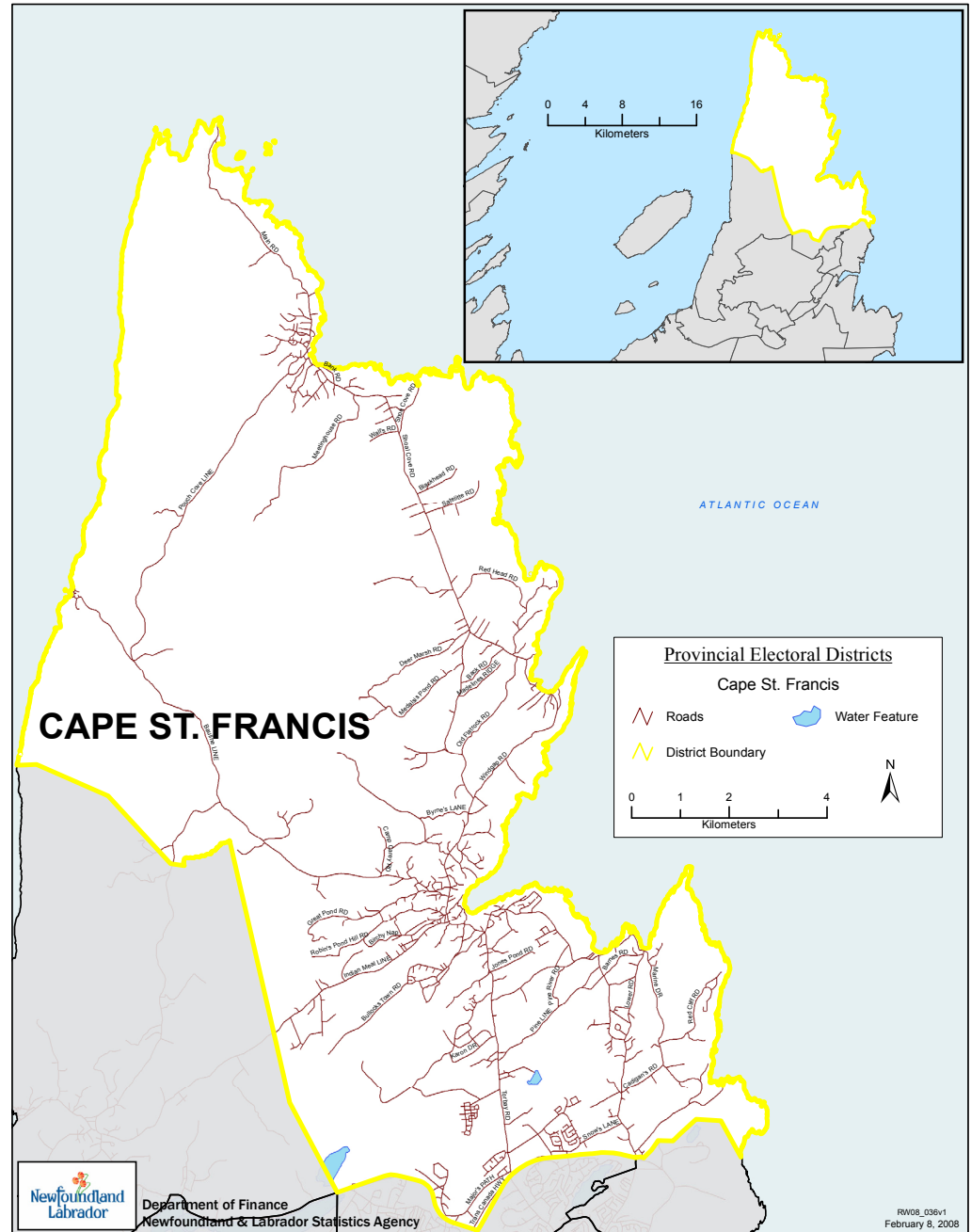
No.	Polling Division	Eligible Voters		Ballots Counted				
		Revised 2011 List	Swear In Polls	JACKMAN Clyde PC	MITCHELL Julie NDP	MULLETT Jackie LIB	Rejected Ballots	Total Ballots
1	Burin	211	9	51	79	10	1	141
2	Burin	227	10	60	64	22	1	147
3	Burin	233	17	59	65	14	0	138
4	Burin (Port au Bras)	168	3	22	55	7	0	84
5	Fox Cove - Mortier	241	18	73	94	3	0	170
6	Burin	222	14	70	67	5	1	143
7	Burin	253	25	84	70	14	0	168
8	Burin	268	21	60	111	10	1	182
9	Burin	231	17	86	55	7	0	148
10	Marystown	191	24	52	63	5	0	120
11	Marystown	165	19	54	45	3	0	102
12	Marystown	316	43	62	115	4	0	181
13	Marystown	270	46	83	92	3	0	178
14	Marystown	259	19	70	62	0	0	132
15	Marystown	185	21	48	64	1	0	113
16	Marystown	225	0	29	37	1	0	67
17	Marystown	224	29	53	95	3	0	151
18	Marystown (Little Bay)	182	15	67	52	6	0	125
19	Marystown (Little Bay) and Beau Bois	214	11	82	68	2	0	152
20	Marystown (Creston North)	329	34	85	74	5	3	167

ELECTORAL DISTRICT OF BURIN - PLACENTIA WEST

No.	Polling Division	Eligible Voters		Ballots Counted				
		Revised 2011 List	Swear In Polls	JACKMAN Clyde PC	MITCHELL Julie NDP	MULLETT Jackie LIB	Rejected Ballots	Total Ballots
21	Marystown	322	30	97	87	4	0	188
22	Marystown	254	17	65	73	3	0	141
23	Marystown	215	18	49	64	5	0	118
24	Marystown	293	71	81	99	3	0	183
25	Marystown	287	48	77	80	2	0	159
26	Marystown (Mooring Cove)	172	21	57	52	1	0	110
27	Spanish Room and Jean De Baie	256	12	93	63	13	0	169
28	Rock Harbour	60	-	9	28	1	0	38
29	Red Harbour	150	5	36	48	5	1	90
30	Rushoon	248	4	77	46	4	0	127
31	Baine Harbour	109	6	64	24	3	0	91
32	Parkers Cove	255	14	113	51	2	0	166
33	Boat Harbour West	140	5	36	33	0	0	69
34	Brookside	60	0	30	14	0	0	44
35	Petit Forte	72	1	42	5	0	0	47
36	South East Bight	84	2	31	14	0	0	45
37	Advance - Marystown		41	152	160	9	1	322
38	Special Ballots		21	179	130	22	3	334
		7591	711	2538	2498	202	12	5250

POLLING DIVISION RECAPITULATION OF VOTES FOR THE ELECTORAL DISTRICT OF CAPE ST. FRANCIS

October 11, 2011 Provincial General Election



Summary of Polling Divisions CAPE ST. FRANCIS

Total Number of Polling Divisions in District: 36

Total Number of Registered Electors in District: 10676

Polling Division	Boundary Descriptions	Registered Electors
1.	ST. JOHN'S: HUSSEY DRIVE (EVEN NUMBERS 66 TO 174, ODD NUMBERS 21 TO 91); CAROLYN DRIVE; AND LEONARD PLACE.	221
2.	ST. JOHN'S: HUSSEY DRIVE (EVEN NUMBERS 2 TO 64, ODD NUMBERS 1 TO 19, AND EVEN NUMBERS 176 TO 208, ODD NUMBERS 93 TO 131); TORBAY ROAD (ODD NUMBERS 561 TO 859, EVEN NUMBERS 620 TO 840); GREEN STREET; ANN-JEANNETTE PLACE; FOGWILL PLACE; AND R.C.A.F. ROAD (NO HOUSES).	223
3.	ST. JOHN'S: PORTUGAL COVE ROAD (EVEN NUMBERS 494 TO 816); AIRPORT PLACE; AIRPORT ROAD; RADIO RANGE ROAD; VANGUARD COURT; BEAUFORD PLACE; LOCKHEED STREET; MAJOR'S PATH; CHINOOK LANE; AND CRAIG DOBBIN WAY.	235
4.	ST. JOHN'S: STAVANGER DRIVE (EVEN NUMBERS 328 TO 370, ODD NUMBERS 315 TO 333); ABERDEEN AVENUE (NO HOUSES); HYDE PARK DRIVE; COMPTON PLACE; CATALINA PLACE; BROOKLYN AVENUE; MANCHESTER STREET; PRESTON PLACE; AND WHITE ROSE DRIVE.	328
5.	ST. JOHN'S: STAVANGER DRIVE (EVEN NUMBERS 2 TO 300, ODD NUMBERS 1 TO 293); CORPORAL JAMIE MURPHY STREET; OAKLEY PLACE; TREBBLE PLACE; SGT. CRAIG GILLAM AVENUE (ODD NUMBERS 1 TO 11, EVEN NUMBERS 2 TO 20); BANIKHIN PLACE; AND KERR STREET.	279
6.	ST. JOHN'S: LARNER STREET; STENLAKE CRESCENT; VEITCH CRESCENT; TRAINOR PLACE; AND STAVANGER DRIVE (EVEN NUMBERS 302 TO 326, ODD NUMBERS 295 TO 313).	307
7.	ST. JOHN'S: BLUE PUTTEE DRIVE; SOLDIER CRESCENT; GOLF COURSE ROAD; SHORTALL STREET; COULTAS STREET; ROWSELL PLACE; SGT. CRAIG GILLAM AVENUE (EVEN NUMBERS 22 TO 50, ODD NUMBERS 13 TO 49); AND MCCRAE STREET.	229

Summary of Polling Divisions CAPE ST. FRANCIS

Total Number of Polling Divisions in District: 36

Total Number of Registered Electors in District: 10676

Polling Division	Boundary Descriptions	Registered Electors
8.	LOGY BAY-MIDDLE COVE-OUTER COVE: MARINE DRIVE (ODD NUMBERS 1 TO 383, EVEN NUMBERS 2 TO 372); MARINE LAB ROAD; ROOM'S PLACE; ROCHE'S ROAD; AND WALSH'S ROAD.	197
9.	LOGY BAY-MIDDLE COVE-OUTER COVE: MARINE DRIVE (ODD NUMBERS 385 TO 743, EVEN NUMBERS 374 TO 822); KAVANAGH'S LANE; RED CLIFF ROAD; DORAN'S LANE; AND DORAN'S PLACE.	256
10.	LOGY BAY-MIDDLE COVE-OUTER COVE: LOGY BAY ROAD (ODD NUMBERS 637 TO 771, EVEN NUMBERS 674 TO 800); DEVEREAUX LANE; POWER'S LANE; POWER'S FARM ROAD; SAVAGE CREEK ROAD; LOWER ROAD; O'NEILL'S ROAD; KLONDYKE ROAD; LAUREL WILLOW CLOSE; MCDONALD'S ROAD; GLENWOOD PLACE; CLOVER DALE CLOSE; O'BRIEN PLACE; AND HICKEY'S ROAD.	287
11.	LOGY BAY-MIDDLE COVE-OUTER COVE: OUTER COVE ROAD; ST. FRANCIS ROAD; LIAM DRIVE; NUGENT'S LANE (NO HOUSES); O'ROURKE'S LANE; BARNES ROAD; SMART'S LANE; STACKS LANE; OLD PINE LINE; PINE LINE (ODD NUMBERS 1 TO 221, EVEN NUMBERS 2 TO 248); CHAD'S LANE; AND SANDALWOOD DRIVE.	288
12.	LOGY BAY-MIDDLE COVE-OUTER COVE AND TORBAY: MARINE DRIVE (ODD NUMBERS 745 TO 937, EVEN NUMBERS 824 TO 920); PINE RIVER ROAD; WAVERLEY PLACE; TUCAMORE HEIGHTS; NAGEIRA CRESCENT; AND MIDDLE COVE ROAD. TORBAY - PINE LINE (ODD NUMBERS 381 TO 457, EVEN NUMBERS 352 TO 416) (TORBAY); RIVERWOOD PLACE; KENNEDY'S BROOK DRIVE; AND BLACKBERRY CRESCENT (TORBAY).	306
13.	LOGY BAY-MIDDLE COVE-OUTER COVE AND ST. JOHN'S: LOGY BAY ROAD (ODD NUMBERS 469 TO 635, EVEN NUMBERS 512 TO 672); BIDDISCOMBE'S ROAD; CADIGAN'S ROAD; CLOVELLY LANE; KINSELLA'S LANE; MACULL LANE; MILFORD HAVEN CLOSE; STICK POND ROAD; MURPHY'S LANE; SNOW'S LANE (ODD NUMBERS 1 TO 63); KAITLYN PLACE (ST. JOHN'S); SNOW'S LANE (ODD NUMBERS 65 TO 99)(ST. JOHN'S); ASHKAY DRIVE; AND SKIP'S PLACE.	272
14.	TORBAY: TORBAY ROAD (ODD NUMBERS 1309 TO 1409, EVEN NUMBERS 1242 TO 1342); BULLOCK'S TOWN ROAD; HOLY TRINITY LANE (NO HOUSES); SOUTH POND ROAD; TYNEDALE DRIVE; CANTWELL PLACE; DUGGAN PLACE; MCARTHUR PLACE; MCBEE PLACE; MCCORMICK PLACE; MCDUFF PLACE; MCEVOY STREET; MCFAYDEN PLACE; MCGORY PLACE; REDDY DRIVE;	310

Summary of Polling Divisions CAPE ST. FRANCIS

Total Number of Polling Divisions in District: 36

Total Number of Registered Electors in District: 10676

Polling Division	Boundary Descriptions	Registered Electors
15.	TORBAY: TORBAY ROAD (ODD NUMBERS 1145 TO 1307, EVEN NUMBERS 1070 TO 1240); BRIDGE ROAD; BYRNE'S PLACE; FLEMING'S HILL; YEO'S LANE AND NORTH POND ROAD INCLUDING NORTH POND PERSONAL CARE HOME (12 NORTH POND ROAD).	397
16.	TORBAY: COX MARSH ROAD; ELLARD PLACE; JONES POND ROAD (NO HOUSES); MOREY'S LANE; QUARRY ROAD; QUARRY ROAD EXTENSION; CORDELIA CRESCENT; KARON DRIVE; KELLY'S LANE; PINE RIDGE CRESCENT; PULPIT ROCK ROAD; ROBLIN PLACE; AND ROSEBUD STREET.	350
17.	TORBAY: BELLAVENTURE PLACE; CURRAN PLACE; MAHON'S LANE; WILL'S PLACE; MASCARIN PLACE; PIPERSTOCK PLACE; QUIGLEY'S LANE; LYNCH'S LANE; CULLEN'S LANE; SEAVIEW AVENUE; SPRAY LANE; HEARN PLACE; COPPERTOP PLACE; AND SALERNO PLACE.	334
18.	TORBAY: BRIXHAM CRESCENT; BRIXHAM PLACE; ELLACOMBE PLACE; NED'S PLACE; PAUL'S PLACE; TORQUAY PLACE; UPTON PLACE; EASTERBROOK DRIVE; FOOSTER PLACE; MOTION DRIVE; MOTION LANE; MOTION DRIVE EXTENSION; SALESNIK LANE; SALLE PLACE; AND FALKIRK PLACE.	337
19.	TORBAY: SKIPPERS LANDING; VICTORIA PLACE; WESTERN ISLAND POND DRIVE; WILDBERRY LANE; FOREST RIVER ROAD; ISLAND POND PLACE; CAPTAIN MATTHEW DAVIS DRIVE; EDGEWOOD LANE; CEDARWOOD LANE; AND CHERRYWOOD DRIVE.	279
20.	TORBAY: INDIAN MEAL LINE (ODD NUMBERS 1 TO 593); BARKWOOD LANE; CONCEPTA'S PLACE; RATTILING BROOK ROAD; RIVERDALE DRIVE; RIVERVIEW PLACE; SPRUCEWOOD LANE; STREAMSIDE LANE; AND WOODBRIDGE LANE	322
21.	TORBAY: INDIAN MEAL LINE (EVEN NUMBERS 2 TO 596); CLEMENT'S LANE; CLEMENT'S PLACE; HUMPTY MARSH ROAD; FLORA DRIVE; GALWAY PLACE; FIELD'S LANE; NATHANIEL DRIVE; WOODFINE'S LANE; VICTOR PLACE; PETER'S PLACE; RIVERBANK PLACE; AND RIVERBEND PLACE.	319

Summary of Polling Divisions CAPE ST. FRANCIS

Total Number of Polling Divisions in District: 36

Total Number of Registered Electors in District: 10676

Polling Division	Boundary Descriptions	Registered Electors
22.	TORBAY: TORBAY ROAD (ODD NUMBERS 1411 TO 1431, EVEN NUMBERS 1344 TO 1396); BEAMERVUE PLACE; BIRCHY NAP HILL ROAD; CODNER'S PLACE; DONOVAN'S HILL; EUSTACE LANE; EVENING'S PATH; JEN'S PLACE; LOWER STREET; MILL LANE; MANNING PLACE (NO HOUSES); MOORE'S VALLEY ROAD; ST. NICHOLAS LANE; TEXAS PLACE; GOSSE'S AND RODGER'S CRESCENT; LACEY'S HILL; MOCKIN'S PLACE; HICKEY'S PLACE; KATRINA PLACE; THE BATTERY; AND UPPER EVENING'S PATH.	296
23.	TORBAY: ANASTASIA'S PLACE; CANON MARSH ROAD; COUNTRY DRIVE; DAN'S LOOP; GREAT POND ROAD; HISCOCK'S LANE; HUNTER PLACE; KEATING'S POUND ROAD; LINEY'S PLACE; MANNING'S HILL; NOLAN'S LANE; PATRICK'S PATH; ROBIN'S POND HILL ROAD; RUSSWORTHY PLACE; SHEA'S LANE; TINA PLACE; AND WHITEWAY POND ROAD.	346
24.	TORBAY: BAULINE LINE (ODD NUMBERS 1 TO 139, EVEN NUMBERS 2 TO 140); BARRON'S LANE; BROWN'S LANE; GOSSE'S LANE; KINSMEN PLACE; MATTHEW DRIVE; REARDON'S LANE; SANTA MARIA DRIVE; TAPPER PLACE; THOMAS GARDENS; AND GARDEN ROAD.	303
25.	TORBAY: BARN MARSH PLACE; BAULINE LINE (ODD NUMBERS 141 TO 713, EVEN NUMBERS 142 TO 712); BERNICE DRIVE; BUCKLEY'S HILL; CAMP CAREY ROAD; CROWE'S LANE; FRANELLA PLACE; KEATING'S PLACE; MCGRATH'S LANE; PINCH CREEK PLACE; POND SIDE LANE; CORNER PATH; MIDDLE THREE ISLAND POND ROAD; AND WEATHER STATION ROAD.	324
26.	TORBAY: TORBAY ROAD (ODD NUMBERS 861 TO 1143, EVEN NUMBERS 842 TO 1068); TORBAY ROAD (ODD NUMBERS 1433 TO 1619, EVEN NUMBERS 1398 TO 1588); DAVALAN PLACE; ANSTEYS COVE LANE; CROWLEY PLACE; DODD'S LANE; DUNPHY'S LANE; ELLARD'S LANE; GULLEY ROAD (NO HOUSES); MARTIN'S LANE; MARTIN'S & DOYLES LANE; OCEANVIEW HILL; OCEAN VIEW DRIVE; TAPPER'S COVE HILL ROAD (NO HOUSES); THORNE'S LANE; WATTS POND ROAD; WHITTEN'S LANE; AND WHITTY'S LANE.	342
27.	TORBAY: TORBAY ROAD (ODD NUMBERS 1621 TO 1877, EVEN NUMBERS 1590 TO 1790); BRADBURY'S LANE; BYRNE'S LANE; CHARLES LANE; DOODY'S LANE; GALLOW'S COVE ROAD; HOWLETT'S AVENUE; JAKIE'S PLACE; MORRIS AVENUE; WIND GAP ROAD (ODD NUMBERS 1 TO 43, EVEN NUMBERS 2 TO 48); RYAN'S ROAD; SCOTT PLACE; AND TANDEM VIEW LANE.	277
28.	TORBAY: MARINE DRIVE (ODD NUMBERS 1 TO 287, EVEN NUMBERS 2 TO 294); CONVENT LANE; COADY'S LANE; AND DOYLES & QUIGLEYS LANE.	302

Summary of Polling Divisions CAPE ST. FRANCIS

Total Number of Polling Divisions in District: 36

Total Number of Registered Electors in District: 10676

Polling Division	Boundary Descriptions	Registered Electors
29.	FLATROCK: ADAM'S PLACE; BACK ROAD; BLUEBERRY PLACE; DAWE'S LANE; EDWARD'S PLACE; LEVMAN PLACE; MAHER'S LANE; MEDALSIS POND ROAD; MIKE'S CRESCENT; MOREY'S PLACE; POWER'S LANE; UNCLE JIM'S PLACE; WIND GAP ROAD (ODD NUMBERS 525 TO 663, EVEN NUMBERS 526 TO 670); EVERSON ROAD; AND HUBERT'S PLACE.	295
30.	FLATROCK: POUCH COVE HIGHWAY (ODD NUMBERS 431 TO 653, EVEN NUMBERS 428 TO 670 - IN THE TOWN OF FLATROCK); AVALIA DRIVE; PHILIP'S PLACE; THREE ISLAND POND ROAD; GRACE'S PLACE; RED HEAD ROAD; HAWKINS PLACE; PARSONS PLACE; JESSIE'S PLACE; SANKIES LINE; DEER MARSH ROAD; DEER MARSH PLACE; AND JUDY'S PLACE.	326
31.	FLATROCK AND TORBAY: POUCH COVE HIGHWAY (ODD NUMBERS 1 TO 429, EVEN NUMBERS 2 TO 426 - IN THE TOWN OF FLATROCK); WIND GAP ROAD (ODD NUMBERS 1 TO 523, EVEN NUMBERS 2 TO 524; BOYLES LANE; HICKEY'S LANE; HOULIHAN'S LANE; JACK'S PLACE; KAVANAGH'S LANE; KAVANAGH'S PLACE; MARTIN'S LANE; MARTIN'S POINT; WADE'S LANE; OLD FLATROCK ROAD; ADMIRAL'S GROVE ROAD; ADMIRAL'S VIEW ROAD; DA'S PLACE; MADELINE'S RIDGE; FARMERS ROAD (TORBAY); AND TAPPERS FARM ROAD (TORBAY).	314
32.	POUCH COVE: MAIN ROAD (ODD NUMBERS 533 TO 597, EVEN NUMBERS 532 TO 598); BANK ROAD; BIRCH HILL ROAD; CONNOR'S LANE; EVANS HILL; JANES ROAD; MARSH ROAD; MORAN PLACE; O'KEEFE'S LANE; BUTLER'S ROAD; GRASSEY LANE; DIAMOND'S ROAD; GOLDSWORTHY'S ROAD; HOLLOW COVE ROAD; SAMS PLACE; OLD ROAD; MEETINGHOUSE ROAD; AND WHITEROCK ROAD.	307
33.	POUCH COVE: MAIN ROAD (ODD NUMBERS 599 TO 675, EVEN NUMBERS 600 TO 682); POUCH COVE LINE (ODD NUMBERS 421 TO 1001, EVEN NUMBERS 604 TO 1002); GULLY ROAD; KIRBY'S LANE; NEWELL PLACE; RIVER VALLEY PLACE; STRUGNELL'S MARSH ROAD; RICH'S PLACE; WELCH'S ROAD; NOSEWORTHY'S HILL; EVANS ROAD; NOSEWORTHY'S LANE; MATT'S PLACE; GRUCHY'S HILL; SCHOOL LANE; AND TOWN CIRCLE.	295
34.	POUCH COVE: MAIN ROAD (ODD NUMBERS 677 TO 891, EVEN NUMBERS 684 TO 916); BONFIRE HILL ROAD; CENTRAL HILL; CONNOR'S HILL; CONNOR'S LOOP; FARM ROAD; GRUCHY'S LANE; CAPE ST. FRANCIS ROAD (NO HOUSES); JORDAN'S LANE; NEW ROAD; WILLIAMS HILL; GOULDS ROAD; SULLIVAN'S LOOP; BRAGG'S LANE; MUNDYS ROAD; BACK ROAD; MEADOW PLACE; CASTELLA'S LANE; BALDHEAD ROAD; JEROME'S PLACE; AND HUDSON'S LANE.	294
35.	POUCH COVE: MAIN ROAD (ODD NUMBERS 1 TO 531, EVEN NUMBERS 2 TO 530); STILES COVE ROAD; CAMERON PLACE; SPOUT ROAD; BLACKHEAD ROAD; WALL'S ROAD; SHOE COVE ROAD; MURRIN'S ROAD; MICNOEL PLACE; WESBILL ROAD; SATELLITE ROAD; LAWRENCE LANE; VALE DRIVE; MOUNTAIN CRESCENT; JOE WALL'S LANE; AND FOLEY CRESCENT.	296

**Summary of Polling Divisions
CAPE ST. FRANCIS**

Total Number of Polling Divisions in District: 36

Total Number of Registered Electors in District: 10676

Polling Division	Boundary Descriptions	Registered Electors
36.	BAULINE: BAULINE LINE (ODD NUMBERS 715 TO 1397, EVEN NUMBERS 714 TO 1406); BROOK PATH (NO HOUSES); LEGROWS ROAD; MAIN STREET; SEAVIEW LANE; WESTERN POINT LANE; PORTUGAL COVE LINE; AND POUCH COVE LINE (ODD NUMBERS 1 TO 211, EVEN NUMBERS 2 TO 188).	283

Total Electors for CAPE ST. FRANCIS: 10676

ELECTORAL DISTRICT OF CAPE ST. FRANCIS

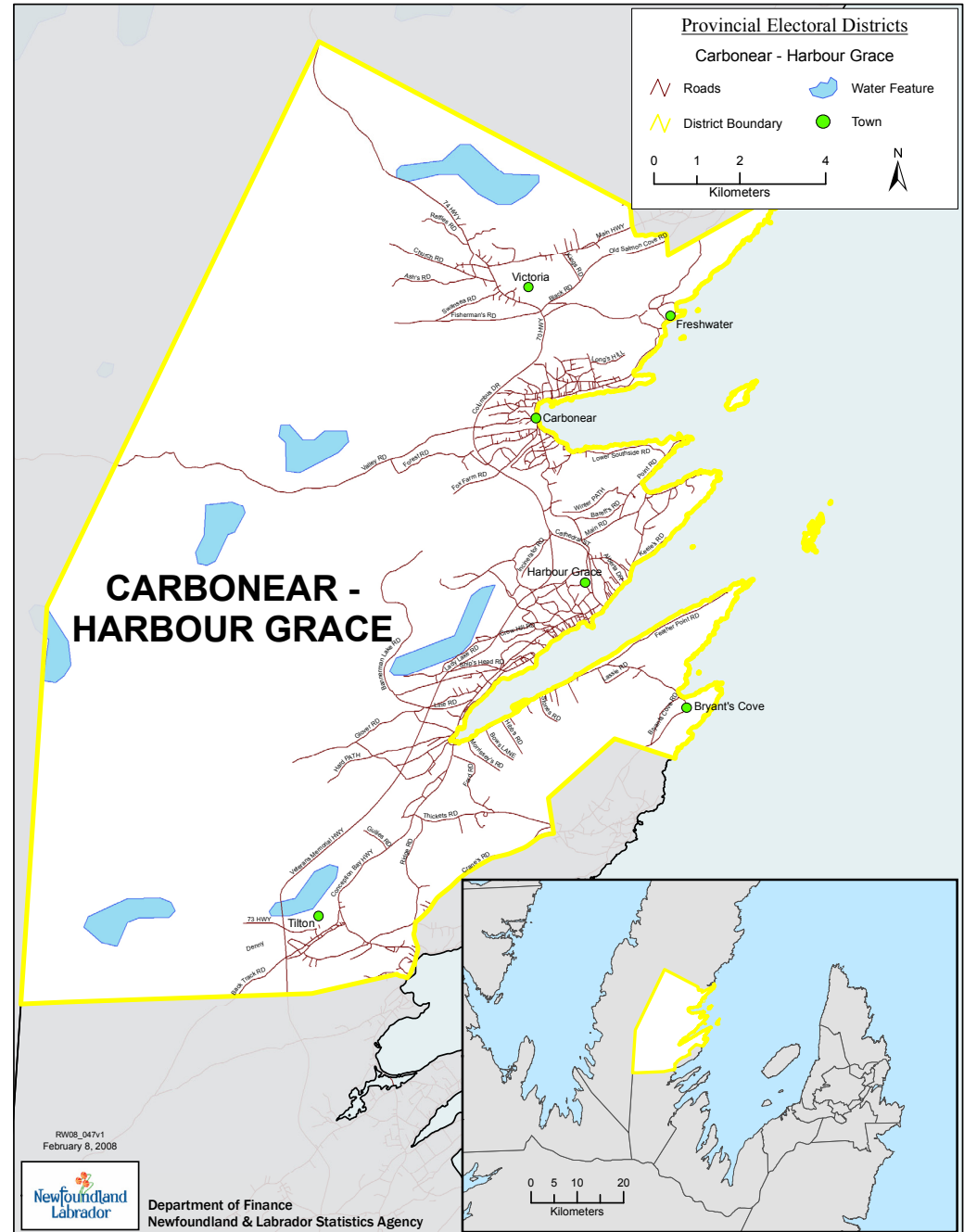
No.	Polling Division	Eligible Voters		Ballots Counted				
		Revised 2011 List	Swear In Polls	BUCKLE Joy LIB	GALLANT Geoff NDP	PARSONS Kevin PC	Rejected Ballots	Total Ballots
1	St. John's	221	-	2	30	24	0	56
2	St. John's	223	19	6	53	53	1	113
3	St. John's	235	36	7	53	45	0	105
4	St. John's	328	30	3	96	97	1	197
5	St. John's	279	16	6	63	69	2	140
6	St. John's	307	18	8	64	95	0	167
7	St. John's	229	25	9	56	84	0	149
8	Logy Bay - Middle Cove - Outer Cove	197	21	4	51	66	0	121
9	Logy Bay - Middle Cove - Outer Cove	256	28	2	56	100	1	159
10	Logy Bay - Middle Cove - Outer Cove	287	41	4	62	130	0	196
11	Logy Bay - Middle Cove - Outer Cove	288	39	4	63	132	0	199
12	Logy Bay - Middle Cove - Outer Cove and Torbay	306	31	2	75	122	0	199
13	Logy Bay - Middle Cove - Outer Cove and St. John's	272	31	5	50	106	0	161
14	Torbay	310	35	5	94	87	0	186
15	Torbay	397	36	7	83	101	0	191
16	Torbay	350	33	4	74	113	0	191
17	Torbay	334	27	6	83	109	0	198
18	Torbay	337	41	1	97	99	1	198

ELECTORAL DISTRICT OF CAPE ST. FRANCIS

No.	Polling Division	Eligible Voters		Ballots Counted				
		Revised 2011 List	Swear In Polls	BUCKLE Joy LIB	GALLANT Geoff NDP	PARSONS Kevin PC	Rejected Ballots	Total Ballots
19	Torbay	279	27	5	61	61	1	128
20	Torbay	322	45	4	82	88	0	174
21	Torbay	319	29	5	82	89	2	178
22	Torbay	296	38	11	92	102	0	205
23	Torbay	346	21	5	65	119	2	191
24	Torbay	303	25	4	76	94	0	174
25	Torbay	324	30	6	64	110	0	180
26	Torbay	342	32	5	68	148	0	221
27	Torbay	277	15	4	61	85	0	150
28	Torbay	302	31	10	69	75	1	155
29	Flatrock	295	27	2	40	188	1	231
30	Flatrock	326	-	1	39	183	1	224
31	Flatrock and Torbay	314	37	4	59	170	0	233
32	Pouch Cove	307	32	2	65	142	3	212
33	Pouch Cove	295	43	3	81	109	1	194
34	Pouch Cove	294	-	7	67	102	0	176
35	Pouch Cove	296	50	0	81	121	1	203
36	Bauline	283	15	13	47	101	0	161
37	Advance - Logy Bay - Middle Cove - Outer Cove		41	12	168	267	2	449
38	Special Ballots		10	16	53	146	16	231
		10676	1055	204	2623	4132	37	6996

POLLING DIVISION RECAPITULATION OF VOTES FOR THE ELECTORAL DISTRICT OF CARBONEAR - HARBOUR GRACE

October 11, 2011 Provincial General Election



Summary of Polling Divisions CARBONEAR - HARBOUR GRACE

Total Number of Polling Divisions in District: 36

Total Number of Registered Electors in District: 9272

Polling Division	Boundary Descriptions	Registered Electors
1.	FRESHWATER (CARBONEAR): THE COMMUNITY OF FRESHWATER INCLUDING MAIN ROAD; CHURCH HILL; CLEMENT'S COVE ROAD (ALSO KNOWN AS CLOWN'S COVE ROAD); PLANK LANE; NOEL'S ROAD; COUVVAGE'S HILL; PARSONS LANE; SNOW'S HILL; AND OLD FLAT ROCK ROAD.	188
2.	VICTORIA: MAIN HIGHWAY (EVEN NUMBERS 52 TO 140, ODD NUMBERS 85 TO 367); VATER'S ROAD; WILLOW LANE; EVELY'S LANE; SWANSEA ROAD; FISHERMAN'S ROAD; MURRAY'S HILL; ANTLE'S ROAD; SALMON COVE ROAD; MANSE ROAD; POWELL'S ROAD; AND BOTTOM LOOP.	318
3.	VICTORIA: MARSH ROAD; CHURCH ROAD; ASH LANE; PENNEY'S HILL; PYE'S ROAD; BEST PLACE; BALDWIN'S ROAD; GULLY PATH ROAD; PRIDDLE'S LANE; RON CLARKE'S ROAD; AND RATTLE'S ROAD.	327
4.	VICTORIA: HIGHWAY EAST (ODD NUMBERS 1 TO 429 INCLUDING GREENWOOD SENIOR COMPLEX - 87 HIGHWAY EAST); EDWARD CLARKE'S ROAD; SNOOK'S ROAD; WHITE'S LANE; COLE'S LANE; COLE'S ROAD; COLE'S PLACE; BURNT WOODS ROAD; PRYME AVENUE; WILDBERRY LANE; CLARKE'S ROAD; DEERINGS ROAD; AND POWERHOUSE ROAD.	310
5.	VICTORIA: SLADE'S ROAD; PARSON'S ROAD; DEAN'S ROAD; COUNTRY ROAD; KING'S ROAD; BEAR FREEWAY; GULF AVENUE; OLD TRACK ROAD; HILLVIEW DRIVE; HILLVIEW CRESCENT; FOREST ROAD; AND HIGHWAY EAST (EVEN NUMBERS 2 TO 430 INCLUDING MAPLE MANOR, 42 HIGHWAY EAST; VICTORIAN RETIREMENT HOME, 26 HIGHWAY EAST; AND SUNRISE APARTMENTS, HIGHWAY EAST);	329
6.	CARBONEAR: LOWER SOUTHSIDE ROAD; BAKER'S LANE; BUTT'S AVENUE; CHURCHILL CIRCLE; FRAIZE AVENUE; WESTCOTT PLACE; PARK AVENUE; POWER'S LANE; MARSHALL DRIVE; O'DRISCOLL'S LANE; AND PENNEY'S LANE.	317
7.	CARBONEAR: BURGESS PLACE; EARLE'S LANE; COTTER'S STREET; CIRCULAR ROAD; WOODWYND HEIGHTS; WINTER PLACE; DISCOVERY PLACE; GILMORE PLACE; SCARLET RIDGE ROAD (INCLUDING BELLVIEW RESIDENCE, 1 SCARLET RIDGE ROAD); AND HIGHROAD SOUTH (EVEN NUMBERS 90 TO 190, ODD NUMBERS 97 TO 189; INCLUDING LUXURY ESTATES RETIREMENT HOME AND COTTAGES, 136 HIGHROAD SOUTH).	355

Summary of Polling Divisions CARBONEAR - HARBOUR GRACE

Total Number of Polling Divisions in District: 36

Total Number of Registered Electors in District: 9272

Polling Division	Boundary Descriptions	Registered Electors
8.	CARBONEAR: KELBY'S CORNER; NEWFOUNDLAND DRIVE; THE GAP ROAD; JANE'S AVENUE; WILLOUGHBY DRIVE; GARLAND'S LANE; FORWARD'S LANE; CALIDORA PLACE; AND HIGHROAD SOUTH (ODD NUMBERS 1 TO 95, EVEN NUMBERS 2 TO 88 - INCLUDING HARBOUR LODGE NURSING HOME, 86 HIGHROAD SOUTH AND CARBONEAR GENERAL HOSPITAL, 86 HIGHROAD SOUTH).	330
9.	CARBONEAR: WHITE'S ROAD; HAMILTON'S LANE; POWELL DRIVE; COLUMBUS DRIVE; BLUEBERRY CRESCENT; FOREST ROAD; TILLEY'S PLACE; MOUNT ROYAL ESTATES; FOX FARM ROAD; CHARLIE LAING'S PATH; GOFF AVENUE; INDUSTRIAL CRESCENT (COMMERCIAL); CLARKES ROAD; AND SOUTHWELL DRIVE.	302
10.	CARBONEAR: LONDON ROAD; VALLEY VIEW HEIGHTS; HAYDEN HEIGHTS; LESLIE STREET; WHITELY DRIVE; PONDSIDE HILL; DWYER'S LANE; FRENCH'S ROAD; OATES LANE; AND KIELEY'S HILL.	276
11.	CARBONEAR: CROSS ROADS; GRASSY LANE; PONDSIDE ROAD; JORDAN'S LANE; AND PIKE'S LANE (INCLUDING CHARWOOD LEGION MANOR, 3 PIKE'S LANE).	272
12.	CARBONEAR: VALLEY ROAD; KIMBERLEY PLACE; ADELAIDE STREET; AND GUNNERS POND ROAD.	307
13.	CARBONEAR: IRISHTOWN ROAD; GLADSTONE ROAD; EARLESON HEIGHTS; OCEANVIEW HEIGHTS; STENTAFORD'S LANE; DUNPHY AVENUE; FUREY'S LANE; ST. CLARE AVENUE; CHAPEL HILL; CHAPEL PLACE; AND CHAPEL STREET.	245
14.	CARBONEAR: CROWDY STREET; GOULD'S ROAD; DRAKE'S HILL; OATES PLACE; BUNKER HILL; O'DONOVAN'S LANE; KIM'S LANE; AND PATRICK STREET.	245

Summary of Polling Divisions CARBONEAR - HARBOUR GRACE

Total Number of Polling Divisions in District: 36

Total Number of Registered Electors in District: 9272

Polling Division	Boundary Descriptions	Registered Electors
15.	CARBONEAR: ENGLISH HILL; ENGLISH HILL EXTENSION; MOORE'S HILL; MUSGRAVE STREET; BEMISTER'S HILL; TUCKER'S LANE; P.F. FINN STREET; CONNOLLYS HILL; BANNERMAN STREET; AND WATER STREET (ODD NUMBERS 135 TO 223, EVEN NUMBERS 150 TO 234 - ALL HOUSES WEST OF CHURCH HILL TO RAILWAY STATION).	218
16.	CARBONEAR: BOND STREET; HIGHROAD NORTH; KING'S ROAD; NICHOLL PLACE; HISCOCK'S LANE; BENNETT'S HILL; TYRE'S DRUNG; BEVERLEY ROAD; GODDEN'S MASH (OFF HIGHROAD NORTH). BURDEN'S HILL; ASH AVENUE; KERRY LANE; OSMOND'S LANE; KIRBY'S LANE; RUSTED PLACE; RUSSELL STREET; CHIPMAN'S LANE; CHURCH HILL; MASONIC AVENUE; AND NORTHCOTT'S LANE.	283
17.	CARBONEAR: ASHLEY ROAD; HOYLES ROAD; SOPER AVENUE; HILLVIEW AVENUE; MAHANEY'S LANE; NORTHWOOD ESTATES; AND LEMARCHANT STREET.	256
18.	CARBONEAR: FRESHWATER ROAD; LONG'S HILL; SAUNDERS AVENUE; ACROSS THE DOORS; LILY POND ROAD; LIBERTON'S HILL; HORWOOD'S HILL; HARBOUR VIEW AVENUE; COLES LANE; SUTTON'S HILL; JOE TAYLOR'S LANE; GOODISON STREET; BUTT'S LANE; BURKE'S LANE; LEMARCHANT STREET EXTENSION; QUARTER'S LANE; AND CAPTAIN FRANK'S LANE.	250
19.	CARBONEAR: BURNT HEAD ROAD; BAY STREET; AND WATER STREET {(ODD NUMBERS 1 TO 133, EVEN NUMBERS 2 TO 148 – ALL HOUSES EAST OF CHURCH HILL TO FRESHWATER ROAD) (INCLUDING INTERFAITH CITIZENS HOME, 41 WATER STREET)}.	332
20.	BRISTOL'S HOPE: THE COMMUNITY OF BRISTOL'S HOPE INCLUDING BARRETT'S ROAD; BEACH ROAD (ALSO KNOWN AS ROCKY LANE); BUTLER'S HILL (NO HOUSES); CONNOR'S VALLEY ROAD; HARRIS'S LANE; HARRY PEDDLE'S LANE; MAIN ROAD (ALSO KNOWN AS BRISTOL'S HOPE ROAD); MAIN ROAD NORTH; MAIN ROAD SOUTH; PEDDLE'S ROAD (NO HOUSES); POINT ROAD; TAYLOR'S LANE (NO HOUSES); THOMEY'S ROAD (NO HOUSES); PEDDLE'S LANE NORTH; PEDDLE'S LANE SOUTH; AND MOSQUITO HILL (NO HOUSES).	122
21.	HARBOUR GRACE: KILDARE ROAD; PARSON'S LANE; MCNEIL PLACE; PIKE'S ROAD; ALBERTA DRIVE; WOODVILLE CRESCENT; OLD BATTERY ROAD; DAVIS LANE; PEDDLE'S LANE; WOODVILLE ROAD; HORTON PLACE; MCNAMARA COURT; CATHEDRAL STREET; SQUIRES COURT; RODDICK CRESCENT; ARCHIBALD COURT; AND WATER STREET EAST.	307

Summary of Polling Divisions CARBONEAR - HARBOUR GRACE

Total Number of Polling Divisions in District: 36

Total Number of Registered Electors in District: 9272

Polling Division	Boundary Descriptions	Registered Electors
22.	HARBOUR GRACE: DOCTOR'S LANE (NO HOUSES); CRON PLACE; LAMPDEN'S LANE; KERRY LANE; KINGSWELL LANE; COCHRANE STREET (INCLUDING ROMAC APARTMENT); BENNETT CRESCENT; BENNETT'S LANE; BEACH HILL; HOLBROOK STREET (NO HOUSES); LEMARCHANT STREET; COLLEGE LANE; MUNN PLACE; FACTORY LANE (NO HOUSES); SHEEHAN'S ROAD; BANNERMAN STREET; LILLY'S LANE; VICTORIA STREET; BRAZIL'S LANE; TRAPNELL'S LANE; MARTIN'S LANE; MURRAY'S SQUARE; AND WATER STREET (ODD NUMBERS 17 TO 221, EVEN NUMBERS 2 TO 242 - FROM THE MUSEUM TO DOWNING STREET AND U.C. CHURCH TO DOWNING STREET (INCLUDING ROSE'S APARTMENT AND PIKE'S APARTMENT)).	257
23.	HARBOUR GRACE: NOAD STREET; QUEEN'S ROAD; ROGER'S LANE; AND WATER STREET (EVEN NUMBERS 246 TO 526, ODD NUMBERS 251 TO 407).	232
24.	HARBOUR GRACE: HARVEY STREET (ODD NUMBERS 19 TO 211, EVEN NUMBERS 8 TO 236).	181
25.	HARBOUR GRACE: FRENCH'S LANE; CABOT STREET; DOWNING STREET; DOWNING PLACE; MAYNE'S LANE; PLANTATION ROAD; COURAGE'S LANE; CROSBIE ROAD; CROSBIE ROAD EXTENSION (NO HOUSES); DEVONSHIRE ROAD; HARVEY STREET (EVEN NUMBERS 242 TO 462, ODD NUMBERS 323 TO 483 FROM DOWNING STREET TO THE IRVING STATION); LEE'S LANE; MAPLE HEIGHTS; AND OLD WATER STREET.	262
26.	HARBOUR GRACE: COTTAGE LANE; LONG'S HILL; KANES ROAD; NATIVE ROAD; LADY LAKE ROAD; HAYMEN DRIVE; MORTIMORE'S HILL; STEVENSON'S ROAD; TARRANT'S HILL; WATT'S LANE; SHEPPARD'S LANE; STRETTON'S HILL; STATION ROAD; GREEN HILL ROAD; GARLAND STREET; MILITARY ROAD; MOUNT PLEASANT ROAD; HIPPISELY ROAD (NO HOUSES); AND OLD CONCEPTION BAY ROAD.	258
27.	HARBOUR GRACE: KITCHEN'S HILL; DOOLANS LANE; BANNERMAN LAKE ROAD; GARDENER PLACE; GARDENER LANE; GRIFFINS LANE; HUNT'S ROAD; KEVIN ROAD; LEGION ROAD; NEWMAN'S HILL; PARMITER'S LANE; PURCELL'S LANE; VERGE'S ROAD; VERGE PLACE; GLOVER ROAD; ST. MARK'S LANE; LINE ROAD; AND KELLY'S ROAD.	269
28.	RIVERHEAD, HARBOUR GRACE: MERCER'S ROAD; JORDON'S ROAD; FORD ROAD; GALWAY'S LANE; TOSSEY PLACE; THICKET ROAD; AND HARVEY STREET (EVEN NUMBERS 540 TO 864, ODD NUMBERS 595 TO 861 - ALSO KNOWN AS OLD SPANIARDS BAY ROAD).	232

Summary of Polling Divisions CARBONEAR - HARBOUR GRACE

Total Number of Polling Divisions in District: 36

Total Number of Registered Electors in District: 9272

Polling Division	Boundary Descriptions	Registered Electors
29.	RIVERHEAD, HARBOUR GRACE: COOPER CORNER ROAD; FISHERMAN'S ROAD; HARD PATH; KELLY'S LANE; HILLVIEW DRIVE; DWYER'S ROAD; GULLY PATH; SHEA'S LANE; DANNY CLEARY DRIVE (FORMERLY KNOWN AS RIVERHEAD CENTER); AND DOYLE'S LANE (NO HOUSES).	199
30.	HARBOUR GRACE SOUTH: ASPEN ROAD; BOWS ROAD; BRYANT'S COVE ROAD; CHURCH ROAD; HIBBS ROAD; MARTIN'S ROAD; MORRISSEY ROAD; PARSON'S ROAD; STONE'S ROAD; MCCARTHY ROAD; SPRUCE ROAD; AND SOUTHSIDE ROAD (ODD NUMBERS 81 TO 497, EVEN NUMBERS 2 TO 510).	210
31.	BRYANT'S COVE: THE COMMUNITY OF BRYANT'S COVE INCLUDING MAIN ROAD; BLUEBERRY ROAD; CHURCH ROAD; COVE ROAD; HAWK'S NEST ROAD; JAMES ROAD; KING'S ROAD; NOSEWORTHY'S ROAD; PARSONS ROAD; POINT ROAD; SNOWY ROAD; STONE'S ROAD; WHALEN'S ROAD; GRAVEYARD ROAD; AND YETMAN'S ROAD.	303
32.	TILTON: CHURCH ROAD (NO HOUSES); CRANE'S LANE; RECREATION ROAD; REDDY'S ROAD; SLIDE PATH; POND SIDE ROAD; BIG POND ROAD; DENNY'S ROAD; GOSSE'S ROAD; ROBERTS' ROAD (ALSO KNOWN AS WHALEN'S ROAD); GULLIES ROAD; MESH'S LANE; SMITH'S LANE; SMITH'S ROAD; HUTCHINGS LANE; AND BYRNE'S LANE;	205
33.	TILTON: CONCEPTION BAY NORTH HIGHWAY (ODD NUMBERS 619 TO 1071, EVEN NUMBERS 552 TO 814 - BEGINNING AT THE OLD RAILWAY CROSSING TO THE HARBOUR GRACE TOWN LIMITS); BACK TRACK ROAD; CEMETERY ROAD; THE BATTERY; ROUND POND ROAD; SINGLETON'S ROAD; MERCER'S LANE (NO HOUSES); AND YOUNG'S LANE.	215
34.	SPANIARD'S BAY: CONCEPTION BAY NORTH HIGHWAY (EVEN NUMBERS 418 TO 550, ODD NUMBERS 427 TO 617 - FROM CASEYS LANE TO THE OLD RAILWAY CROSSING); MALL TREE ROAD; CASEYS LANE; MERCER'S LANE; BUNKERS HILL ROAD; CHIPMANS ROAD; JONES ROAD; JONES' ROAD EXTENSION; AND NORTHERN POND COVE ROAD; INCLUDING GOSSE'S MANOR PERSONAL CARE HOME (5B CASEYS LANE).	249
35.	SPANIARD'S BAY: BRAZILS HILL (ODD NUMBERS ONLY - WEST SIDE OF ROAD); CRANE'S ROAD (ODD NUMBERS ONLY - NORTH SIDE OF ROAD); BATTENS ROAD; EVERGREEN HEIGHTS; HUNTS ROAD; RIDGE ROAD; VALLEY ROAD; BROWN'S ROAD (ALL EVEN NUMBERS, EAST SIDE OF THE ROAD; AND THOSE ELECTORS WHO LIVE ON THE WEST SIDE OF THE ROAD, PAST THE OLD RAILWAY BED); CHURCH HILL (EVEN NUMBERS 2 TO 34, NORTH SIDE OF ROAD - FROM THE CONCEPTION BAY HIGHWAY TO BROWN'S ROAD); ANNIE'S LANE; AND RECTORY AVENUE (ALSO KNOWN AS THE LOOP).	273

**Summary of Polling Divisions
CARBONEAR - HARBOUR GRACE**

Total Number of Polling Divisions in District: 36

Total Number of Registered Electors in District: 9272

Polling Division	Boundary Descriptions	Registered Electors
36.	UPPER ISLAND COVE: PART OF THE COMMUNITY OF UPPER ISLAND COVE WHICH INCLUDES CRANE'S ROAD (ODD NUMBERS, NORTH SIDE OF THE ROAD - FROM SPANIARD'S BAY TOWN BOUNDARY TO THICKET ROAD); BALLFIELD ROAD; AND THICKET ROAD .	38

Total Electors for CARBONEAR - HARBOUR GRACE: 9272

ELECTORAL DISTRICT OF CARBONEAR - HARBOUR GRACE

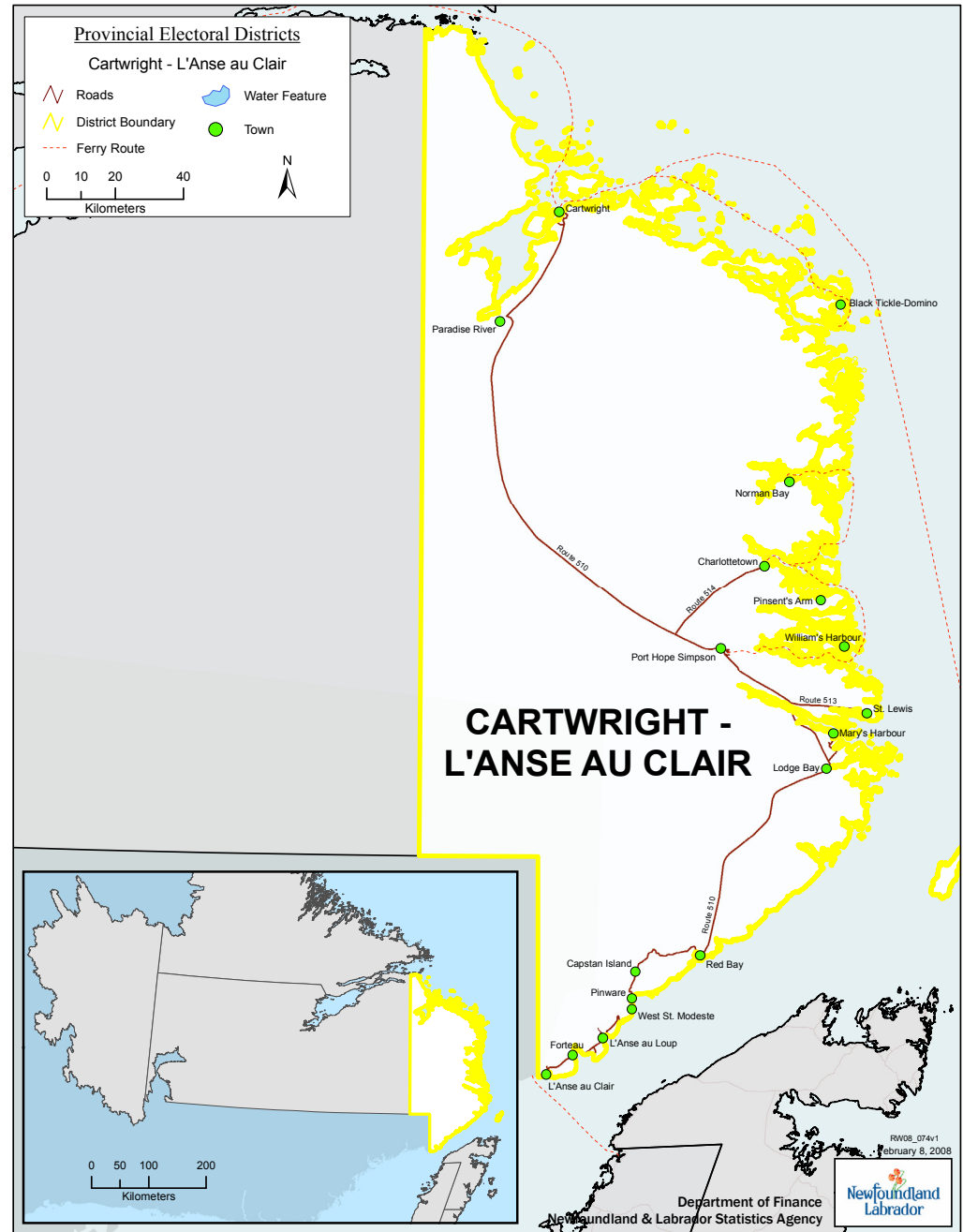
No.	Polling Division	Eligible Voters		Ballots Counted					
		Revised 2011 List	Swear In Polls	BROOKINGS Kyle	EARLE Philip LIB	HYDE Shawn NDP	KENNEDY Jerome P. PC	Rejected Ballots	Total Ballots
1	Freshwater (Carbonear)	188	12	0	24	4	65	0	93
2	Victoria	318	10	1	20	9	121	1	152
3	Victoria	327	23	1	32	11	138	1	183
4	Victoria	310	18	0	29	25	108	0	162
5	Victoria	329	55	1	36	22	155	2	216
6	Carbonear	317	26	1	31	14	122	0	168
7	Carbonear	355	23	0	17	6	98	1	122
8	Carbonear	330	24	0	15	14	122	0	151
9	Carbonear	302	14	1	25	8	126	1	161
10	Carbonear	276	19	0	8	6	114	0	128
11	Carbonear	272	19	3	29	5	93	1	131
12	Carbonear	307	28	1	21	14	114	2	152
13	Carbonear	245	6	0	22	11	83	0	116
14	Carbonear	245	18	0	15	11	86	0	112
15	Carbonear	218	17	3	17	10	61	0	91
16	Carbonear	283	17	0	27	8	66	0	101
17	Carbonear	256	13	0	24	14	69	0	107
18	Carbonear	250	14	0	23	6	99	0	128
19	Carbonear	332	19	3	43	10	85	1	142
20	Bristol's Hope	122	19	0	8	7	74	0	89
21	Harbour Grace	307	15	1	11	20	147	1	180

ELECTORAL DISTRICT OF CARBONEAR - HARBOUR GRACE

No.	Polling Division	Eligible Voters		Ballots Counted					
		Revised 2011 List	Swear In Polls	BROOKINGS Kyle	EARLE Philip LIB	HYDE Shawn NDP	KENNEDY Jerome P. PC	Rejected Ballots	Total Ballots
22	Harbour Grace	257	26	0	14	13	113	0	140
23	Harbour Grace	232	-	0	11	14	82	0	107
24	Harbour Grace	181	7	0	8	5	60	0	73
25	Harbour Grace	262	12	0	14	5	98	1	118
26	Harbour Grace	258	13	1	5	8	94	1	109
27	Harbour Grace	269	11	1	8	20	86	1	116
28	Riverhead, Harbour Grace	232	9	0	16	3	85	0	104
29	Riverhead, Harbour Grace	199	10	0	8	5	94	1	108
30	Harbour Grace South	210	17	0	16	13	106	1	136
31	Bryant's Cove	303	10	1	24	15	120	0	160
32	Tilton	205	12	1	11	16	75	0	103
33	Tilton	215	10	0	15	11	72	0	98
34	Spaniard's Bay	249	13	0	20	21	80	0	121
35	Spaniard's Bay	273	-	0	6	16	94	0	116
36	Upper Island Cove	38	5	0	2	1	17	0	20
37	Advance - Carbonear		16	0	46	15	246	0	307
38	Advance - Harbour Grace		8	0	13	21	174	1	209
39	Special Ballots		12	2	60	8	151	7	228
		9272	600	22	774	445	3993	24	5258

POLLING DIVISION RECAPITULATION OF VOTES FOR THE ELECTORAL DISTRICT OF CARTWRIGHT-L'ANSE AU CLAIR

October 11, 2011 Provincial General Election



Summary of Polling Divisions CARTWRIGHT - L'ANSE AU CLAIR

Total Number of Polling Divisions in District: 21

Total Number of Registered Electors in District: 3142

Polling Division	Boundary Descriptions	Registered Electors
1.	L'ANSE-AU-CLAIR: THE COMMUNITY OF L'ANSE-AU-CLAIR INCLUDING BAYVIEW CRESCENT; CHURCH STREET; COUNTRY ROAD; HILLSIDE DRIVE; LODGE ROAD; MAIN HIGHWAY; OCEANVIEW DRIVE; OCEANVIEW DRIVE EXTENSION (NO HOUSES); PLEASANT STREET; AND WESTERN BROOK ROAD.	146
2.	FORTEAU/ENGLISH POINT: THE COMMUNITY OF FORTEAU INCLUDING BUCKLE'S POINT ROAD; ENGLISH POINT ROAD; FIRST POND ROAD (NO HOUSES); HARBOUR DRIVE; HOWELL AVENUE; MAIN STREET; MISERY HILL ROAD (NO HOUSES); PHILIP'S DRIVE; PINE AVENUE; RIVER ROAD; ROBINSON LANE; SESAME STREET; AND WILLOW AVENUE; INCLUDING LABRADOR SOUTH HEALTH CARE CENTRE (5 SESAME STREET); AND LABRADOR STRAITS SENIOR CITIZENS COMPLEX (34 MAIN STREET). THE COMMUNITY OF ENGLISH POINT INCLUDING BIRCH STREET; BACK COVE PLACE; SPRUCE AVENUE; AND WATER STREET.	315
3.	L'ANSE-AMOUR/L'ANSE-AU-LOUP: THE COMMUNITY OF L'ANSE-AMOUR. LANSE-AU-LOUP: BARNEY'S ROAD; EVERGREEN AVENUE; WATERFRONT ROAD; COUNTRY ROAD; EARLES DRIVE; OCEAN DRIVE; HALL ROAD; AND HARBOUR DRIVE.	177
4.	L'ANSE-AU-LOUP: BATTERY LANE; BELBIN'S ROAD; BRANCH ROAD; BROOK ROAD; HILLSIDE DRIVE; MAIN HIGHWAY (ALSO KNOWN AS HIGHWAY 510); O'BRIEN'S CRESCENT; O'BRIEN'S ROAD; RIVER ROAD; AND SCHOOL ROAD.	283
5.	CAPSTAN ISLAND: THE COMMUNITY OF CAPSTAN ISLAND INCLUDING HIGHWAY 510.	37
6.	WEST ST. MODESTE: THE COMMUNITY OF WEST ST. MODESTE INCLUDING BOLGER'S LANE; FOWLER'S ROAD; JACOB'S DRIVE; MAIN HIGHWAY (ALSO KNOWN AS HIGHWAY 510); MARINE DRIVE; MCDONALD DRIVE; MCDONALD'S ISLAND (NO HOUSES); O'DELL'S LANE; AND RINK ROAD (NO HOUSES).	95
7.	PINWARE: THE COMMUNITY OF PINWARE INCLUDING MAIN STREET (ALSO KNOWN AS HIGHWAY 510).	71
8.	RED BAY: THE COMMUNITY OF RED BAY INCLUDING BASIN DRIVE; BROOK LANE; CHURCH LANE; CO-OP LANE (NO HOUSES); EAST HARBOUR DRIVE; LOOK OUT LANE; MAIN HIGHWAY (ALSO KNOWN AS HIGHWAY 510); NORTHERN BROOK ROAD; ORGAN'S ISLAND (NO HOUSES); SADDLE ISLAND (NO HOUSES); SCHOOL HOUSE LANE; TRACEY STREET; AND WEST HARBOUR DRIVE.	186

Summary of Polling Divisions CARTWRIGHT - L'ANSE AU CLAIR

Total Number of Polling Divisions in District: 21

Total Number of Registered Electors in District: 3142

Polling Division	Boundary Descriptions	Registered Electors
9.	LODGE BAY: THE COMMUNITY OF LODGE BAY.	66
10.	MARY'S HARBOUR: THE COMMUNITY OF MARY'S HARBOUR INCLUDING AIRSTRIP ROAD (NO HOUSES); BARNEY'S POND ROAD; CHURCH ROAD; CUMBY'S ROAD; GIN COVE HILL (NO HOUSES); HILLVIEW ROAD; HILLVIEW ROAD EXTENSION; HYDRO ROAD; LODGE BAY ROAD; MAIN STREET; MICHAEL'S POINT ROAD; MICHAEL'S POINT ROAD EXTENSION; PIGEON POND HILL (NO HOUSES); RIVERVIEW SUBDIVISION; INCLUDING HARBOURVIEW MANOR (187 MAIN STREET).	307
11.	ST. LEWIS: THE COMMUNITY OF ST. LEWIS INCLUDING AIRPORT HILL ROAD; FISHERMANS POINT ROAD; FRANKIES COVE ROAD; HARBOUR DRIVE; HARBOUR VIEW ROAD; HILL VIEW ROAD; LOADERS POINT ROAD; MAIN ROAD; SHOAL POINT ROAD; BACKBAY ROAD; AND TOWER ROAD (NO HOUSES).	156
12.	WILLIAMS HARBOUR: THE COMMUNITY OF WILLIAMS HARBOUR INCLUDING MAIN STREET.	35
13.	PORT HOPE SIMPSON: THE COMMUNITY OF PORT HOPE SIMPSON INCLUDING AIRPORT ROAD; ALEXIS DRIVE; BOWATER AVENUE; COUNTRY ROAD; D. C. YOUNG BOULEVARD; MARINE DRIVE; MILLCOVE ROAD (NO HOUSES); MONUMENT LANE; PENNY'S LANE; BAYVIEW ROAD; RANGER DRIVE; RIVERVIEW ROAD; ROUTE 510 (COMMERCIAL AREA ONLY); WING ROAD (NO HOUSES); AND WOODLAND HEIGHTS.	182
14.	PORT HOPE SIMPSON: THE COMMUNITY OF PORT HOPE SIMPSON INCLUDING PIONEER STREET; NOTLEY'S DRIVE; SEASHORE LANE; AND POTTER'S LANE.	186
15.	PINSENT'S ARM: THE COMMUNITY OF PINSENT'S ARM.	45
16.	CHARLOTTETOWN: THE COMMUNITY OF CHARLOTTETOWN INCLUDING AIRPORT BOULEVARD; CADWELLS LANE; CAMPBELLS LANE; FOREST ACCESS ROAD; HARBOURVIEW DRIVE; HILLSIDE DRIVE; HILLTOP LANE; MAIN STREET; MARINE DRIVE (NO HOUSES); OCEANVIEW LANE; POND ROAD; ROUTE 512; AND SCHOOL HOUSE LANE.	244

Summary of Polling Divisions CARTWRIGHT - L'ANSE AU CLAIR

Total Number of Polling Divisions in District: 21

Total Number of Registered Electors in District: 3142

Polling Division	Boundary Descriptions	Registered Electors
17.	NORMAN'S BAY: THE COMMUNITY OF NORMAN'S BAY.	29
18.	BLACK TICKLE AND DOMINO: THE COMMUNITY OF BLACK TICKLE; AND THE COMMUNITY OF DOMINO.	156
19.	CARTWRIGHT: MAIN ROAD.	181
20.	CARTWRIGHT: AIRSTRIP ROAD; BACK ROAD; BASE ROAD; BLACKHEAD HILL (NO HOUSES); BURDETT'S BROOK; CLARK'S LANE; DYSON'S LANE; FLAGSTAFF LANE; LOW ROAD; M.O.T. ROAD; LETHBRIDGE LANE; PARADISE EXTENSION; PITTMAN'S LANE; POINT ROAD; AND WILLOW LANE.	233
21.	PARADISE RIVER: THE COMMUNITY OF PARADISE RIVER.	12

Total Electors for CARTWRIGHT - L'ANSE AU CLAIR: 3142

ELECTORAL DISTRICT OF CARTWRIGHT - L'ANSE AU CLAIR

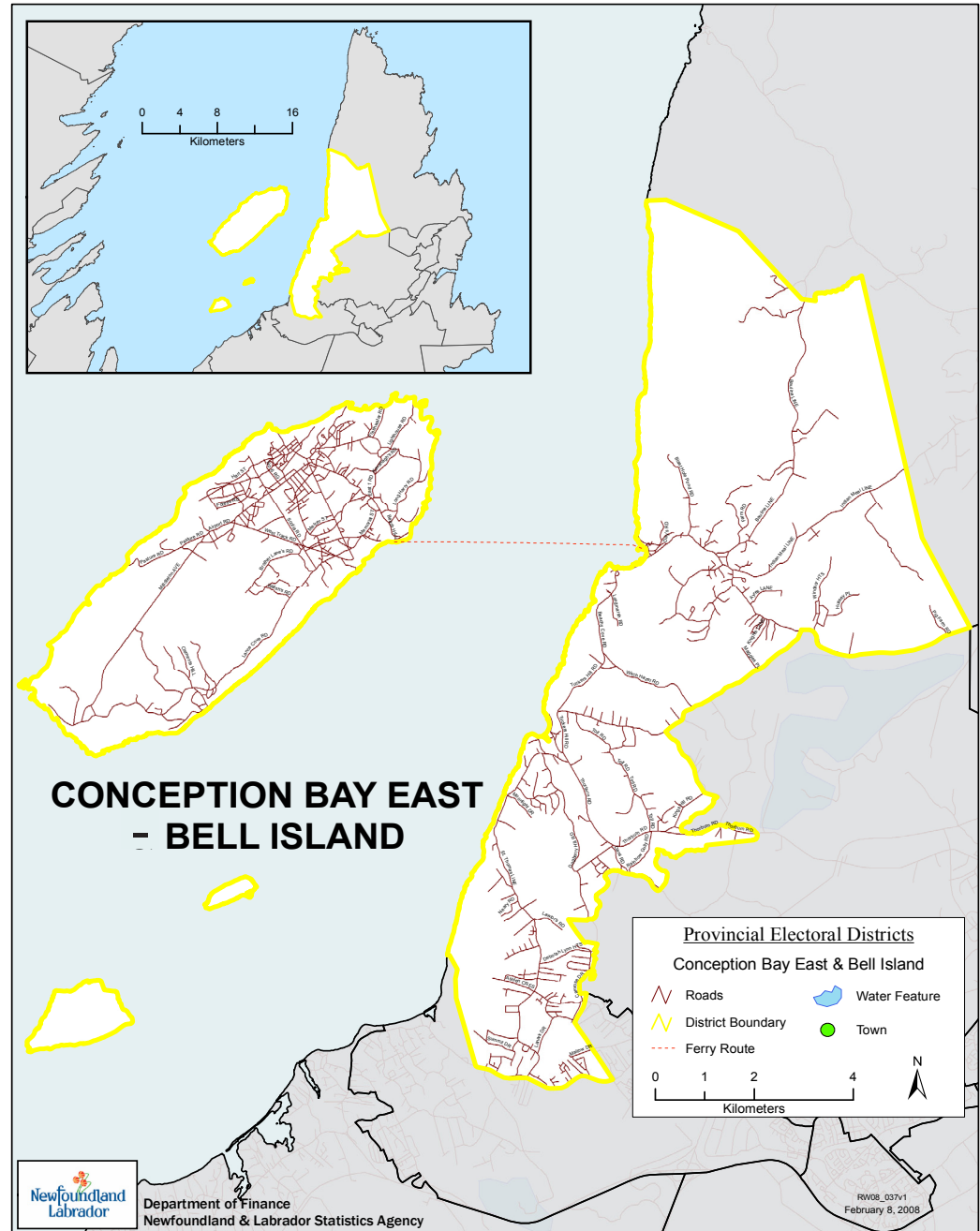
No.	Polling Division	Eligible Voters		Ballots Counted				
		Revised 2011 List	Swear In Polls	ACREMAN Glen PC	COOPER Bill NDP	JONES Yvonne LIB	Rejected Ballots	Total Ballots
1	L'Anse Au Clair	146	10	31	0	59	0	90
2	Forteau/English Point	315	9	56	1	129	0	186
3	L'Anse Amour/ L'Anse Au Loup	177	5	44	2	47	0	93
4	L'Anse Au Loup	283	4	76	0	55	0	131
5	Capstan Island	37	0	4	0	19	1	24
6	West St. Modeste	95	7	19	1	36	0	56
7	Pinware	71	7	9	3	35	0	47
8	Red Bay	186	2	43	1	60	0	104
9	Lodge Bay	66	0	17	1	21	0	39
10	Mary's Harbour	307	18	34	6	139	0	179
11	St. Lewis	156	10	28	4	76	0	108
12	Williams Harbour	35	1	4	0	12	0	16
13	Port Hope Simpson	182	10	22	0	83	0	105
14	Port Hope Simpson	186	18	14	4	96	0	114
15	Pinsent's Arm	45	6	4	0	34	0	38
16	Charlottetown	244	10	23	2	113	0	138
17	Norman's Bay	29	3	6	2	11	0	19
18	Black Tickle and Domino	156	7	23	1	76	0	100
19	Cartwright	181	14	13	1	80	0	94
20	Cartwright	233	12	6	5	119	0	130

ELECTORAL DISTRICT OF CARTWRIGHT - L'ANSE AU CLAIR

No.	Polling Division	Eligible Voters		Ballots Counted				
		Revised 2011 List	Swear In Polls	ACREMAN Glen PC	COOPER Bill NDP	JONES Yvonne LIB	Rejected Ballots	Total Ballots
21	Paradise River	12	0	0	0	4	0	4
22	Advance - L'Anse au Loup		5	37	4	53	0	94
23	Advance - Mary's Harbour		4	17	1	45	0	63
24	Advance - Cartwright		2	6	2	39	0	47
25	Special Ballots		6	35	3	75	1	114
		3142	170	571	44	1516	2	2133

POLLING DIVISION
RECAPITULATION OF VOTES
FOR THE ELECTORAL DISTRICT OF
CONCEPTION BAY EAST-BELL ISLAND

October 11, 2011 Provincial General Election



Summary of Polling Divisions CONCEPTION BAY EAST - BELL ISLAND

Total Number of Polling Divisions in District: 42

Total Number of Registered Electors in District: 11225

Polling Division	Boundary Descriptions	Registered Electors
1.	PORTUGAL COVE-ST.PHILIP'S: THORBURN ROAD (EVEN AND ODD NUMBERS 1132 TO 1510); ABBOTT'S ROAD; CARSONS ROAD; SCHOOL ROAD; FITZGERALD PLACE; AND JOHNS ROAD.	273
2.	PORTUGAL COVE-ST. PHILIP'S: BLUEBELL BEND; COUNTRY GARDEN ROAD; GARDEN HILL; HONEYSUCKLE HILL; PLUMTREE PLACE; ROSEMARY RISE; AND DOGBERRY HILL ROAD (EVEN NUMBERS 114 TO 362, ODD NUMBERS 115 TO 367).	260
3.	PORTUGAL COVE-ST. PHILIP'S: ALFREDS DRUNG; DOGBERRY HILL ROAD (EVEN NUMBERS 2 TO 112, ODD NUMBERS 1 TO 113 INCLUDING MURPHY'S PERSONAL CARE HOME, 89 DOGBERRY HILL ROAD); DOGBERRY HILL ROAD EXTENSION; EMYLIA PLACE; LARKSPUR LANE; MARIAN PLACE; MAYS LANE; JONES PLACE; AND WINSORIAN PLACE.	266
4.	PORTUGAL COVE-ST. PHILIP'S: DOGBERRY HILL ROAD (EVEN NUMBERS 364 TO 476, ODD NUMBERS 369 TO 465); OLIVIA PLACE; CANON SMITH PLACE; BRENTWOOD AVENUE; WHITE ASH DRIVE; NETHERWOOD STREET; WOOD HAVEN ROAD; DAN'S ROAD; KIMBERLEY GILL PLACE; JENNY LYNN DRIVE; URSULA CRESCENT; JENDARMIE PLACE; BEMISTERS ROAD; LITTLE POWERS POND ROAD; SUMMERWOOD PLACE; CROSS LINK ROAD; AND KIDDIE LANE (NO HOUSES).	314
5.	PORTUGAL COVE-ST. PHILIP'S: THORBURN ROAD (EVEN AND ODD NUMBERS 1512 TO 1604); TUCKERS HILL ROAD; ST. THOMAS LINE (ODD AND EVEN NUMBERS 763 TO 950 - BOTH SIDES FROM PARADISE/PORTUGAL COVE-ST. PHILIP'S BOUNDARY TO THORBURN ROAD); SAMMY BUTLERS ROAD; BELBINS ROAD; PENDERGAST ROAD; THORPES ROAD; COADY'S ROAD; LAMSWOOD LANE; RIDGE ROAD; SOLOMON'S DRUNG; WARD'S LANE; AND SPURRELL'S ROAD (NO HOUSES).	264
6.	PORTUGAL COVE-ST. PHILIP'S: OLD BROAD COVE ROAD (EVEN NUMBERS 22 TO 610); WITCH HAZEL ROAD; WITCH HAZEL DRIVE; MAGGIES PLACE; CHRISARA PLACE; PHIL'S HILL ROAD; BICKERSTAFFE ROAD; CARRIGAN PLACE; KNAPPS ROAD; JOHNATHON HEIGHTS; BALDA PLACE; AND LOIS LANE.	283

Summary of Polling Divisions CONCEPTION BAY EAST - BELL ISLAND

Total Number of Polling Divisions in District: 42

Total Number of Registered Electors in District: 11225

Polling Division	Boundary Descriptions	Registered Electors
7.	PORTUGAL COVE-ST. PHILIP'S: BENNETT'S ROAD (ODD NUMBERS ONLY); BRADBURY'S ROAD; PARROTT PLACE; HOGANS POND ROAD; HOGANS POND ROAD EXTENSION; HEALEY'S POND CRESCENT; KINGS HILL ROAD; AND THORBURN ROAD (EVEN NUMBERS 826 TO 1130, ODD NUMBERS 833 TO 1119).	286
8.	PORTUGAL COVE-ST. PHILIP'S: TOLT ROAD (ODD AND EVEN NUMBERS 81 TO 405); CAYMAN DRIVE; MATTHEW PLACE; MERRYWOOD ESTATES; DAWN ALLEN ROAD; RAINBOW GULLY ROAD; RONS ROAD; SKIPPER'S CRESCENT; AND SHARPE'S ROAD.	254
9.	PORTUGAL COVE-ST. PHILIP'S: OLD BROAD COVE ROAD (ODD NUMBERS 491 TO 781, EVEN NUMBERS 612 TO 780); TOLT ROAD (ODD AND EVEN NUMBERS 1 TO 80); WILD STRAWBERRY FIELDS; SKINNERS ROAD; TUCKFORD ROAD; SALTY PLACE; AND ISLANDS VIEW CRESCENT.	302
10.	PORTUGAL COVE-ST. PHILIP'S: NEARYS POND ROAD; WESTERN HEIGHTS; FENNELLY'S ROAD; RED MAPLE PLACE; ROUND POND ROAD; MALLARDS LANE; FRANKLYN PLACE; EMBERLEY'S ROAD; AND HAMMOND ESTATES.	283
11.	PORTUGAL COVE-ST. PHILIP'S: NEWBURY STREET; STOCKTON PLACE; WINDSOR HEIGHTS; BUGDEN DRIVE; HUSSEY PLACE; JOYCE CRESCENT; ETHRIDGE ROAD; CLOUSTON DRIVE; AYRES LANE; MILLERS ROAD; CONATTIE PLACE; LEES PLACE; AND DROVER HEIGHTS.	273
12.	PORTUGAL COVE-ST. PHILIP'S: DRUKEN'S LANE; MURPHY'S LANE; MEADOW HEIGHTS; PUFFIN PLACE; LARK PLACE; KNIGHTS REST; KENSINGTON LANE; AND PORTUGAL COVE ROAD (EVEN NUMBERS 1158 TO 1632, ODD NUMBERS 1377 TO 1579).	215

Summary of Polling Divisions CONCEPTION BAY EAST - BELL ISLAND

Total Number of Polling Divisions in District: 42

Total Number of Registered Electors in District: 11225

Polling Division	Boundary Descriptions	Registered Electors
13.	PORTUGAL COVE-ST. PHILIP'S: BAULINE LINE EXTENSION; AND GLADNEYS LANE.	309
14.	PORTUGAL COVE-ST. PHILIP'S: INDIAN MEAL LINE (ODD NUMBERS 599 TO 1125, EVEN NUMBERS 598 TO 1122); PRINCETON PLACE; PRATT PLACE; OLYMPIC DRIVE; VOISEYS BROOK ROAD; AND BEAVER CREEK ROAD.	333
15.	PORTUGAL COVE-ST. PHILIP'S: OLD CART ROAD; LUFFMANS HILL; WESTERN GULLY ROAD; MERCERS ROAD; PRINCES MOUNTAIN DRIVE; HYNES ROAD; HILLTOP LANE; PINEBUD PLACE; AND ALLENS LANE.	291
16.	PORTUGAL COVE-ST. PHILIP'S: CHESLEY-VAN HEIGHTS; COPPER HEAD ROAD; HIBBS PLACE; JERA STREET; PORTUGAL COVE ROAD (EVEN NUMBERS 1634 TO 1924, ODD NUMBERS 1581 TO 1863); AND WOODLAND DRIVE.	302
17.	PORTUGAL COVE-ST. PHILIP'S: BLAST HOLE POND ROAD; BOCKER DRIVE; BROOKSIDE PLACE; CHURCHILL'S ROAD; FARM ROAD; GEORGES ROAD; HUSSEY'S ROAD; JORDAN PLACE; NICE LANE; LEGION ROAD; AND UNITED CEMETERY ROAD (NO HOUSES).	246
18.	PORTUGAL COVE-ST. PHILIP'S: BAYVIEW HEIGHTS; BEACHY COVE ROAD; HANLONS ROAD; LONGMARSH ROAD; R.C. CHURCH DRIVE; AND WEST POINT ROAD.	206

Summary of Polling Divisions CONCEPTION BAY EAST - BELL ISLAND

Total Number of Polling Divisions in District: 42

Total Number of Registered Electors in District: 11225

Polling Division	Boundary Descriptions	Registered Electors
19.	PORTUGAL COVE - ST. PHILIP'S: ANGLICAN CEMETERY ROAD EXTENSION; ANGLICAN CEMETERY ROAD; ANGLICAN CHURCH ROAD; BOULDER LANE; BRIDGETS ROAD; DAYS ROAD; LOOP DRIVE; HARDINGS HILL; MALLBOROUGH PLACE; MITCHELL'S ROAD; NORTH POINT ROAD; ROSES LANE; SOMERTONS LANE; AND WHARF ROAD (NO HOUSES).	253
20.	PARADISE: BRITTANY DRIVE; CALLIE'S LANE; HAYFIELD PLACE; LADYWELL PLACE; LIBERTY LANE; NEWDALE ROAD; RIDGEWOOD DRIVE; ROSEWELL PLACE; SEDGEWICK STREET; SUMMIT DRIVE; AND WASHINGTON PLACE.	270
21.	PARADISE: DESRAY CRESCENT; PINEHILL PLACE; ST. THOMAS LINE (ODD NUMBERS 1 TO 107 - WEST SIDE FROM TOPSAIL ROAD TO CRIMSON STREET); SULLIVAN'S ROAD; TWIN BROOKS DRIVE; AND WINDMILL ROAD.	191
22.	PARADISE: ANGELA PLACE; CALLAHAN PLACE; CARLINGFORD STREET; CHRISTOPHER STREET; TANYA PLACE; AND TOPSAIL ROAD (EVEN NUMBERS 1722 TO 1970).	204
23.	PARADISE: ANQUILLE AVENUE; GLENDEREK DRIVE; HARMONY STREET; LANARK DRIVE (EVEN NUMBERS 322 TO 358 AND ODD NUMBERS 329 TO 357); LOGAN STREET; OSSINGTON STREET; QUINTON PLACE; ROCKCLIFF AVENUE; AND STANHOPE DRIVE.	243
24.	PARADISE: BLOMIDON STREET; CLEARVIEW HEIGHTS (ODD NUMBERS ONLY); HARTLAND AVENUE; LANARK DRIVE (EVEN NUMBERS 308 TO 320, ODD NUMBERS 307 TO 327); MALLOW DRIVE (EVEN NUMBERS 132 TO 174, ODD NUMBERS 129 TO 177); MARBLE AVENUE; MOUNT GREGORY PLACE; MOUNT SAWYER PLACE; OCTAGON HEIGHTS AND TOPSAIL ROAD (EVEN NUMBERS 1614 TO 1720).	225

Summary of Polling Divisions CONCEPTION BAY EAST - BELL ISLAND

Total Number of Polling Divisions in District: 42

Total Number of Registered Electors in District: 11225

Polling Division	Boundary Descriptions	Registered Electors
25.	PARADISE: ARCHIBALD DRIVE; BRISBANE COURT; DALEBURY PLACE; LANARK DRIVE (EVEN NUMBERS 160 TO 170, ODD NUMBERS 161 TO 177); PARADISE ROAD (EVEN NUMBERS 240 TO 376, ODD NUMBERS 251 TO 369); REMBRANDT BOULEVARD; STARLIGHT DRIVE; AND TUTOR AVENUE.	323
26.	PARADISE: ACHARYA DRIVE; KEYSTONE AVENUE; LANARK DRIVE (ODD NUMBERS 1 TO 45, EVEN NUMBERS 2 TO 48); MOUNTAINEER DRIVE; QUANTUM DRIVE; SANDPIPER PLACE; AND ST. THOMAS LINE (EVEN NUMBERS 2 TO 136 - EAST SIDE FROM TOPSAIL ROAD TO CRIMSON STREET).	246
27.	PARADISE: APPLETON PLACE; CAMELOT CRESCENT; CRIMSON STREET; ELLSWORTH STREET; FAIRMONT PLACE; FLANNERY STREET; MAGEE DRIVE; MEADOW ROAD; MONACO DRIVE; MULLINGAR DRIVE; TYRELL DRIVE; AND VAMBURY STREET.	281
28.	PARADISE: ST. THOMAS LINE (EVEN NUMBERS 138 TO 436 - EAST SIDE FROM CRIMSON STREET TO NEARY ROAD, ODD NUMBERS 115 TO 395 - WEST SIDE FROM CRIMSON STREET TO BEATRIX PLACE); AND WESTPORT DRIVE.	248
29.	PARADISE: ASHLEN CRESCENT; DAKOTA PLACE; MADISON PLACE; PLATEAU PARK; PRETTY PLACE; STEPHEN'S ROAD; AND STONEWALL DRIVE.	279
30.	PARADISE: CAMROSE DRIVE; CLARKE'S HILLVIEW; COUNTRY ROAD; AND SOUTHVIEW DRIVE.	245

Summary of Polling Divisions CONCEPTION BAY EAST - BELL ISLAND

Total Number of Polling Divisions in District: 42

Total Number of Registered Electors in District: 11225

Polling Division	Boundary Descriptions	Registered Electors
31.	PARADISE: BRANDYWIND PLACE; BYRNE'S ROAD; CAMEO DRIVE; DELLEMERE PLACE; HICKEY'S ROAD; HOLLAND PLACE; QUILTY'S ROAD; AND ROB'S ROAD.	279
32.	PARADISE: ATLANTICA DRIVE; DEBORAH LYNN HEIGHTS; LAWLOR'S ROAD; MOONLIGHT DRIVE; O'BRIEN'S WAY; RAYMOND'S LANE; AND STAPLETON'S ROAD.	218
33.	PARADISE: FAIRLANE STREET; HAYES AVENUE; HOWARD AVENUE; IVYDALE PLACE; LITTLE JOHN AVENUE; MORGAN AVENUE; PICCO DRIVE; REARDON AVENUE; SEASCAPE DRIVE; AND WILLIAMSTON CLOSE.	240
34.	PARADISE: BAYVIEW HEIGHTS; BEATRIX PLACE; FATHER LACEY PLACE; LAURIE ROAD; NEARY ROAD; SPRINGBROOK AVENUE; SQUIRES ROAD; ST. THOMAS LINE (ODD NUMBERS 397 TO 753 - WEST AND NORTH SIDES FROM BEATRIX PLACE TO PARADISE/PORTUGAL COVE-ST. PHILIP'S BOUNDARY (COUNTRY GARDEN ROAD), EVEN NUMBERS 438 TO 758 - EAST AND SOUTH SIDES FROM NEARY ROAD TO PARADISE/PORTUGAL COVE-ST. PHILIP'S BOUNDARY (COUNTRY GARDEN ROAD)); TICKLEVIEW PLACE; AND WHELAN'S CRESCENT.	365
35.	WABANA: BEACH HILL; BENNETT LANE; BOWDRING'S ROAD; CEMETERY HILL; CEMETERY LANE; COMPRESSOR HILL (NO HOUSES); DOSCO HILL; DWYER'S LANE; HEARN'S ROAD; MEMORIAL STREET; MURPHY'S HILL; MURPHY'S LANE; SEARLE'S LANE; STEVE NEARY BOULEVARD; TENNIS COURT ROAD; THE BEACH; AND WARFORD'S LANE.	209
36.	WABANA: DAVIDSON AVENUE; NOSEWORTHY'S LANE; SIXTH STREET; BRIDAL AVENUE; RENOWN STREET; GOSINE'S ROAD; MERCER STREET; COURT HOUSE HILL; CRAIG AVENUE; DOWNING STREET; KAVANAGH'S LANE (ODD AND EVEN NUMBERS 1 TO 24 - EAST OF WABANA BOUNDARY); LAHEY'S LANE; NISH JACKMAN DRIVE; NO. 2 ROAD (INCLUDING DR. WALTER TEMPLEMAN HEALTH CENTRE AND POND'S MANOR, 36 NO. 2 ROAD); LANCE COVE ROAD; PITTS' LANE; BROWN'S LANE; SHEA'S LANE; HEDD'S LANE; AND WOOD'S AVENUE.	281

Summary of Polling Divisions CONCEPTION BAY EAST - BELL ISLAND

Total Number of Polling Divisions in District: 42

Total Number of Registered Electors in District: 11225

Polling Division	Boundary Descriptions	Registered Electors
37.	WABANA: ARMOURY ROAD; BLACKMORE ROAD; CAHILL'S LANE; CARBAGE'S LOOP; CHURCH STREET; COLBOURNE STREET; EAST END ROAD; FITZGERALD'S LANE; GREENWOOD AVENUE; KING'S AVENUE; MAIN STREET; POST OFFICE ROAD; SKANE'S LANE; SNOW'S LANE; ST. PAT'S LANE; AND TUCKER STREET.	246
38.	WABANA: THIRD STREET; FOURTH STREET; FIFTH STREET; RIDEOUT'S ROAD; TEN COMMANDMENTS RANGE; MCDUGAL STREET; BOWN STREET; GRAMMAR STREET; PETRIE'S HILL; AND WALL STREET.	279
39.	WABANA: BARNES ROAD; BUTLER'S LANE; CHURCHILL'S LANE; COOMB'S LANE; DELAHUNTY'S LANE; QUIGLEY'S LINE; LIGHTHOUSE ROAD; EAST NO. 1 ROAD; GILBERT STREET; GULL ISLAND ROAD; GUY STREET; JACKMAN'S LANE; KAVANAGH'S ROAD; KITCHEN'S LANE; MCGRATH'S ROAD; NORMORE CRESCENT; AND PERRY'S LANE.	228
40.	WABANA: NO. 2 COVE ROAD; NO. 6 RANGE; BACKVIEW STREET; BASHA'S LANE; CABOT STREET; EXILE STREET; FARM ROAD; FLEMING STREET; GREENVIEW STREET; HIBB'S ROAD; JOY'S LANE; KNIGHTS OF COLUMBUS DRIVE; MARTIN'S ROAD; NEWMAN'S LANE; THEATRE AVENUE; TREMBLETT'S ROAD; VALLEY HILL ROAD; NO. 6 ROAD; NO. 6 RANGE EXTENSION (NO HOUSES); CARTER'S AVENUE; AND WISEMAN'S LANE.	322
41.	WABANA: BUTLERVILLE ROAD; BYRNE STREET; CONWAY STREET; DOBBIN'S ROAD; FARRELL STREET; FORD STREET; GALWAY STREET; GOUTHRO STREET; MCDONALD ROAD; MIDDLETON AVENUE (EVEN NUMBERS 2 TO 226, ODD NUMBERS 1 TO 207); OLD PIER ROAD (NO HOUSES); WEST MINES ROAD; WEST TRACK ROAD; WHALEN STREET; YOUNG STREET; CRANE'S LANE; FOLEY'S ROAD; FRENCH LANE; HART STREET; HUNT'S STREET; HUNT'S HILL; HUSSEY'S STREET; CARROLL'S LANE; JENKIN'S ROAD; MATTHEW'S ROAD; MCCARTHY STREET; NOSEWORTHY'S HILL; REID'S ROAD; SCOTIA ROAD; AND VOKEY'S ROAD.	312
42.	LANCE COVE, BICKFORDVILLE AND PARSONSVILLE: THE COMMUNITY OF LANCE COVE INCLUDING BROTHER LANE'S ROAD; KAVANAGH'S LANE (WEST OF WABANA BOUNDARY); FITZPATRICK'S LANE; BROWN'S LANE (WEST OF WABANA BOUNDARY); WALSH'S ROAD; CUMMINGS HILL; LANCE COVE ROAD (EVEN AND ODD NUMBERS 46 AND GREATER); STOYLES LANE; O'NEILL'S HILL; CLEMENS HILL; BEACH ROAD; WALSH'S LANE; HISCOCK'S HILL; AND KENNEDY'S HILL. THE COMMUNITY OF BICKFORDVILLE INCLUDING BICKFORD'S LANE AND LANCE COVE ROAD. THE COMMUNITY OF PARSONSVILLE INCLUDING MIDDLETON AVENUE.	278

Total Electors for CONCEPTION BAY EAST - BELL ISLAND: 11225

ELECTORAL DISTRICT OF CONCEPTION BAY EAST - BELL ISLAND

No.	Polling Division	Eligible Voters		Ballots Counted				
		Revised 2011 List	Swear In Polls	BRAZIL David J. PC	KAVANAGH Bill NDP	PLOUGHMAN Kim LIB	Rejected Ballots	Total Ballots
1	Portugal Cove - St. Philip's	273	7	55	44	3	0	102
2	Portugal Cove - St. Philip's	260	9	57	49	4	0	110
3	Portugal Cove - St. Philip's	266	10	63	38	1	0	102
4	Portugal Cove - St. Philip's	314	30	95	65	10	1	171
5	Portugal Cove - St. Philip's	264	4	48	48	4	0	100
6	Portugal Cove - St. Philip's	283	7	67	47	6	0	120
7	Portugal Cove - St. Philip's	286	11	52	60	12	0	124
8	Portugal Cove - St. Philip's	254	10	64	41	3	0	108
9	Portugal Cove - St. Philip's	302	17	49	43	15	1	108
10	Portugal Cove - St. Philip's	283	8	42	74	2	0	118
11	Portugal Cove - St. Philip's	273	7	65	43	3	0	111
12	Portugal Cove - St. Philip's	215	10	56	41	7	0	104
13	Portugal Cove - St. Philip's	309	13	61	74	1	0	136
14	Portugal Cove - St. Philip's	333	14	58	53	6	1	118
15	Portugal Cove - St. Philip's	291	11	50	63	4	0	117
16	Portugal Cove - St. Philip's	302	25	57	87	3	1	148
17	Portugal Cove - St. Philip's	246	8	47	49	7	0	103
18	Portugal Cove - St. Philip's	206	5	43	43	1	0	87
19	Portugal Cove - St. Philip's	253	10	48	70	1	0	119
20	Paradise	270	35	76	64	6	0	146
21	Paradise	191	10	35	42	4	0	81

ELECTORAL DISTRICT OF CONCEPTION BAY EAST - BELL ISLAND

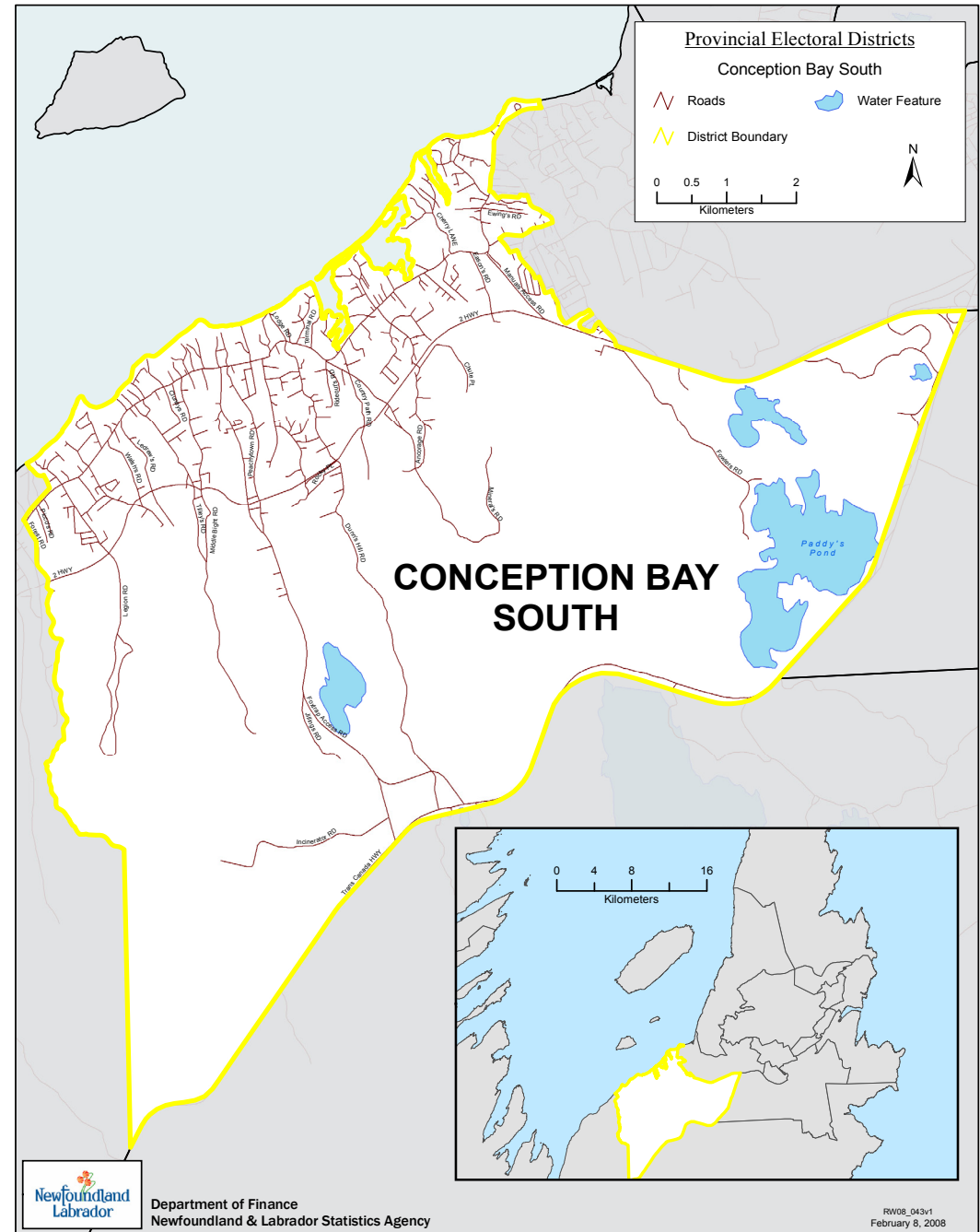
No.	Polling Division	Eligible Voters		Ballots Counted				
		Revised 2011 List	Swear In Polls	BRAZIL David J. PC	KAVANAGH Bill NDP	PLOUGHMAN Kim LIB	Rejected Ballots	Total Ballots
22	Paradise	204	12	60	24	4	0	88
23	Paradise	243	24	52	34	5	0	91
24	Paradise	225	41	72	57	5	0	134
25	Paradise	323	12	61	67	7	0	135
26	Paradise	246	31	56	51	4	0	111
27	Paradise	281	54	95	60	3	0	158
28	Paradise	248	16	57	52	1	0	110
29	Paradise	279	5	44	57	4	0	105
30	Paradise	245	8	53	29	7	0	89
31	Paradise	279	15	46	65	1	0	112
32	Paradise	218	7	54	31	3	0	88
33	Paradise	240	26	69	56	8	0	133
34	Paradise	365	14	69	101	13	0	183
35	Wabana	209	9	71	33	0	0	104
36	Wabana	281	15	87	37	0	1	125
37	Wabana	246	-	83	37	1	0	121
38	Wabana	279	5	72	26	3	1	102
39	Wabana	228	6	67	18	1	0	86
40	Wabana	322	3	117	24	0	0	141
41	Wabana	312	9	112	33	2	0	147

ELECTORAL DISTRICT OF CONCEPTION BAY EAST - BELL ISLAND

No.	Polling Division	Eligible Voters		Ballots Counted				
		Revised 2011 List	Swear In Polls	BRAZIL David J. PC	KAVANAGH Bill NDP	PLOUGHMAN Kim LIB	Rejected Ballots	Total Ballots
42	Lance Cove, Bickfordville and Parsonsville	278	5	71	63	5	0	139
43	Advance - Bell Island		7	157	46	2	1	206
44	Advance - Portugal Cove - St. Philip's		21	160	117	20	1	298
45	Special Ballots		1	86	34	11	1	132
		11225	607	3059	2290	213	9	5571

POLLING DIVISION RECAPITULATION OF VOTES FOR THE ELECTORAL DISTRICT OF CONCEPTION BAY SOUTH

October 11, 2011 Provincial General Election



Summary of Polling Divisions CONCEPTION BAY SOUTH

Total Number of Polling Divisions in District: 31

Total Number of Registered Electors in District: 10239

Polling Division	Boundary Descriptions	Registered Electors
1.	CONCEPTION BAY SOUTH: GOODLAND ROAD (FORMERLY TREATMENT PLANT ROAD); RED SKY ESTATES; LIONS ROAD; TOPSAIL ROAD (EVEN NUMBERS 2392 TO 2750); CHAYTORS ROAD; CHAYTORS PLACE; MCKENZIE PLACE; AND MERCERS ROAD.	285
2.	CONCEPTION BAY SOUTH: CHAMBERLAINS ROAD; BROWNS LANE; BUBBLE POND PLACE; LAUREL ROAD; TIPPETT PLACE; WINTERGREEN ROAD; DOVE PLACE; WORSLEY DRIVE; BLUEVIEW AVENUE; FRONTVIEW AVENUE; RIVER RUN; AND HAZEL PLACE.	334
3.	CONCEPTION BAY SOUTH: ANDLORLYN PLACE; RICHS PLACE (ALL EVEN NUMBERS, ODD NUMBERS 23 AND GREATER); FOWLERS ROAD (EVEN NUMBERS 92 TO 148); SWANSBOROUGH HEIGHTS (ALL ODD NUMBERS); CABOT ROAD; AND EWINGS ROAD.	312
4.	CONCEPTION BAY SOUTH AND ST. JOHN'S: TOPSAIL ROAD (ODD NUMBERS 2623 TO 2733); JAVELIN PLACE; DENFORD ESTATES; GARLAND PLACE; WHEELER PLACE; NEILS LINE EXTENSION (EVEN NUMBERS 10 TO 38); TREELAND PLACE; WYLIES PLACE; NEILS LINE (ALL ODD NUMBERS, EVEN NUMBERS 2 TO 8); ACCESS PLACE; HISCOCKS LANE; IVIMEY PLACE; MANUELS ACCESS ROAD; WOODY LANE; AND PADDYS POND ROAD (ST. JOHN'S).	292
5.	CONCEPTION BAY SOUTH: SQUIRES AVENUE (ALL EVEN NUMBERS, ODD NUMBERS 37 TO 55); RIVERSIDE AVENUE (EVEN NUMBERS 6 TO 12); CLIFFSIDE AVENUE; SWEETENWATER CRESCENT; ROCKLAND HEIGHTS; CAMBRIDGE CRESCENT (EVEN NUMBERS 64 TO 100); AND SWEETENWATER AVENUE (ALL EVEN NUMBERS AND ODD NUMBERS 41- 79).	295
6.	CONCEPTION BAY SOUTH AND ST. JOHN'S: CARRIGAN PLACE; SWANSEA STREET (EVEN NUMBERS 128 TO 190); WINDEMERE PLACE (ALL ODD NUMBERS); CHANTERELLE DRIVE (ALL EVEN NUMBERS); COZUMEL PLACE; HENRYS PLACE; DELTA PLACE; CARDERO PLACE; SPARROW DRIVE (EVEN NUMBERS 52 TO 92, ODD NUMBERS 63 TO 81); AND FOWLERS ROAD (EVEN NUMBER 318 AND EVEN NUMBERS 342 TO 424 IN CONCEPTION BAY SOUTH; EVEN NUMBERS 520 AND 530 IN ST. JOHN'S; AND ODD NUMBER 729 IN ST. JOHN'S).	281

Summary of Polling Divisions CONCEPTION BAY SOUTH

Total Number of Polling Divisions in District: 31

Total Number of Registered Electors in District: 10239

Polling Division	Boundary Descriptions	Registered Electors
7.	CONCEPTION BAY SOUTH: CONCEPTION BAY HIGHWAY (ODD NUMBERS 1 TO 119); DAWSONS RUN; GOLDROCK RUN; GOLDDUST PLACE; INVERMORE PLACE; KARAT CLOSE; TOBINS PLACE; TOBINS ROAD; TOWNVIEW PLACE; TROY PLACE; AND ZIRCON PLACE.	347
8.	CONCEPTION BAY SOUTH: CHERRY LANE; EASONS ROAD; FLATS ROAD; HERDER PLACE; MARTHAS PLACE; SMITHS PLACE; WINDY COVE LANE; ATKINS ROAD; ISLAND VIEW LANE; MALIBU PLACE; INCLUDING CHERRY LANE MANOR (91 CHERRY LANE).	351
9.	CONCEPTION BAY SOUTH: CONCEPTION BAY HIGHWAY (EVEN NUMBERS 2 TO 212); BISHOPS ROAD; JOHNSON PLACE; VILLA NOVA ROAD; BAIRDS LANE; DORIS PLACE; GREENSLADES PLACE; GREENSLADES ROAD; JETTA PLACE; MATTHEWS PLACE; NOSEWORTHYS LANE; LEVIS PLACE; RED FERN LANE; SEARLES PLACE; STANLEYS ROAD; AND STANLEYS PLACE.	295
10.	CONCEPTION BAY SOUTH: CONCEPTION BAY HIGHWAY (ODD NUMBERS 127 TO 337); ELLIOTTS PLACE; CHERRINGTON PLACE; TALCVILLE ROAD; BENTLEY PLACE; ALPINE PLACE; POTTLES LANE; DICKS PLACE; AND DICKS LANE.	239
11.	CONCEPTION BAY SOUTH: ANCORAGE ROAD; LOCKES ROAD; CROSS MEADOW; WATTON PLACE AND CASSANDRA PLACE; INCLUDING ALLISONS MANOR (332 ANCORAGE ROAD).	335
12.	CONCEPTION BAY SOUTH: BRANCH PLACE; CAMP EMMANUEL PLACE; CEMETERY LANE; CHUTE PLACE; FREE MASON SQUARE; HADDONS PLACE; HICKORY PLACE; MADAR PLACE; POMEROY PLACE; POCKET ROAD; RAVEN PLACE; READERS HILL ROAD; READERS HILL CRESCENT; SIMPSON PLACE; STEEP NAP ROAD; YORKSHIRE ROAD; AND SYLVIA PLACE.	369

Summary of Polling Divisions CONCEPTION BAY SOUTH

Total Number of Polling Divisions in District: 31

Total Number of Registered Electors in District: 10239

Polling Division	Boundary Descriptions	Registered Electors
13.	CONCEPTION BAY SOUTH: CONCEPTION BAY HIGHWAY (ODD NUMBERS 339 TO 419); COUNTRY PATH ROAD; MINERALS ROAD; MINERALS CRESCENT; TIMBERFOLD PLACE; PARK PLACE; PINE MARSH ROAD; SHAMROCK PLACE; STONEY HILL PARK (NO HOUSES); STONEY LANE; BRAESIDE PLACE; BRAESIDE LANE; RIDEOUTS ROAD; AND NOVA PLACE.	313
14.	CONCEPTION BAY SOUTH: CONCEPTION BAY HIGHWAY (EVEN NUMBERS 218 TO 514); BELWAY PLACE; PERRINS ROAD; CHURCH ROAD; CONWAYS BROOK ROAD; JONES LANE; OAKES LANE; HAROLDS PLACE; PATTYS ARM ROAD; DAHLIA PLACE; MAYWOOD PLACE; WHEATFIELD PLACE; TERMINAL ROAD; RICHWOOD CRESCENT; AND LODGE ROAD, INCLUDING CANNING'S PERSONAL CARE HOME (41-43 PERRINS ROAD).	372
15.	CONCEPTION BAY SOUTH: DUNNS HILL ROAD; ALBANY PLACE; DOUGS PLACE; FLEETSIDE ROAD; JAKES LANE; REDWOOD PLACE; LEEWOOD PLACE; ROCKY PLACE; GERALD RIDEOUTS ROAD; FIRE HILL CRESCENT; AND WILDWOOD SUBDIVISION.	379
16.	CONCEPTION BAY SOUTH: CONCEPTION BAY HIGHWAY (ODD NUMBERS 421 TO 463); GREELEYTOWN ROAD (EVEN NUMBERS 2 TO 132, ODD NUMBERS 1 TO 119); ALL SAINTS ROAD; DUNNS LANE; RIC-CAR DRIVE; POPPYS LANE; DONNYBROOK ROAD; NETTAB DRIVE; OCEANVIEW ROAD; SAWMILL ROAD; STEADYBROOK ROAD; OCEANVIEW PLACE; AND COTTAGE LANE.	309
17.	CONCEPTION BAY SOUTH: GREELEYTOWN ROAD (EVEN NUMBERS 134 TO 242, ODD NUMBERS 123 TO 227); COBRA PLACE; GLEBE ROAD; GREELEY GARDENS; GRESLET PLACE; PANDORA DRIVE; TINSLEY PLACE; DAN GREELEYS ROAD; BUSSEYS ROAD; JACKIE PLACE; LEISURE LANE; AND MISTY LANE.	318
18.	CONCEPTION BAY SOUTH: CONCEPTION BAY HIGHWAY (ODD NUMBERS 465 TO 519); CHRISTOPHER DRIVE; JILL DRIVE; SEYMOUR PLACE; KERRY AVENUE; AND SALEM PLACE.	274

Summary of Polling Divisions CONCEPTION BAY SOUTH

Total Number of Polling Divisions in District: 31

Total Number of Registered Electors in District: 10239

Polling Division	Boundary Descriptions	Registered Electors
19.	CONCEPTION BAY SOUTH: PEACHYTOWN ROAD (EVEN NUMBERS 2 TO 230, ODD NUMBERS 1 TO 231); MILLICENT PLACE; REGINALDS PLACE; LAZARUS PLACE; PARSONS PLACE; PEACHYTOWN ACCESS; JENNINGS PLACE; AND WILLIES PLACE.	314
20.	CONCEPTION BAY SOUTH: CONCEPTION BAY HIGHWAY (ODD NUMBERS 521 TO 541); VENICE HEIGHTS; PEACOCK PLACE; ROCKDALE PLACE; PIERCEYS LANE; CURDEN PLACE; OLLERWEG HEIGHTS; HIBERNIA PLACE; KADEN PLACE; FOXTRAP ACCESS ROAD (ODD NUMBERS 1 TO 411) INCLUDING ISLAND VIEW GUEST HOME (23 FOXTRAP ACCESS ROAD); AND FOXTRAP MANOR (29 FOXTRAP ACCESS ROAD).	394
21.	CONCEPTION BAY SOUTH AND ST. JOHN'S: BRITANOLIA PLACE; MCCUTCHEONS ROAD; SCENIC PLACE; SKYLARK PLACE; FINCH PLACE; EMERALD CREEK DRIVE; JUNIPER PLACE; DANNIC PLACE; PIONEER PLACE; WETTLAUFER ROAD (INCLUDING AUTUMN JOY PERSONAL CARE HOME, 12 WETTLAUFER ROAD); FOXTRAP ACCESS ROAD (EVEN NUMBERS 2 TO 434 IN CONCEPTION BAY SOUTH; ODD NUMBERS 501 AND 511 IN ST. JOHN'S); JILLINGS ROAD (ST. JOHN'S); AND INCINERATOR ROAD (ST. JOHN'S).	339
22.	CONCEPTION BAY SOUTH: CONCEPTION BAY HIGHWAY (EVEN NUMBERS 518 TO 598); BATTENS ROAD; CABLES ROAD; CONCORD DRIVE; HAGGETTS TURN; DELANEYS ROAD; BARNACLE ROAD; FAGANS ROAD; PINE TREE ROAD; CHATEAU AVENUE; JOBS ROAD; BUTLERS ROAD NORTH; FENWOOD PLACE; AND LINCOLN PLACE.	380
23.	CONCEPTION BAY SOUTH: CONCEPTION BAY HIGHWAY (EVEN NUMBERS 604 TO 734); PENNELLS ROAD; HARVEYS PATH; GOLDEN ROAD; MERCEDES COURT; MARSH ROAD; STATION ROAD; TILLEYS ROAD NORTH; TUNDRA PLACE; JOSH WILL CRESCENT; AND CARJA AVENUE.	362
24.	CONCEPTION BAY SOUTH: CONCEPTION BAY HIGHWAY (ODD NUMBERS 543 TO 615); TAYLORS LANE; BUTLERS ROAD SOUTH; MIDDLE BIGHT ROAD; LEXINGTON PLACE; CEDARCREST PLACE; MONARCH PLACE; SUTTON PLACE; FARMLAND LANE; BURDREW PLACE; MIDDLE RIDGE; MIDDLE RIDGE ACCESS (NO HOUSES); NOLAN PLACE; HEMLOCK PLACE; INCLUDING OCEANVIEW GUEST HOME (62 MIDDLE BIGHT ROAD); AND CLUNEYS BOARDING HOME (28 MIDDLE BIGHT ROAD).	400

**Summary of Polling Divisions
CONCEPTION BAY SOUTH**

Total Number of Polling Divisions in District: 31

Total Number of Registered Electors in District: 10239

Polling Division	Boundary Descriptions	Registered Electors
25.	CONCEPTION BAY SOUTH: CONCEPTION BAY HIGHWAY (ODD NUMBERS 625 TO 715); WOODGROVE ACRES; CLUNEYS ROAD; SUNRISE AVENUE; JEFFERS LANE; GRANITE PLACE; TILDACANE PLACE; JULIA PLACE; AND KIMBAR DRIVE.	305
26.	CONCEPTION BAY SOUTH: CONCEPTION BAY HIGHWAY (ODD NUMBERS 723 TO 847); TILLEYS ROAD SOUTH; LANDER ESTATE; SAGE PLACE; WHITE BEAR LANE; EAGLE RIVER DRIVE; PATRICKS PLACE; WILLIAMS WAY; SLATE PLACE; LEDREWS ROAD; GREEN WAY; GROVE GARDENS; BRYOR PLACE; INCLUDING RIVERSIDE MANOR (803 CONCEPTION BAY HIGHWAY).	356
27.	CONCEPTION BAY SOUTH: CONCEPTION BAY HIGHWAY (EVEN NUMBERS 736 TO 926); WISEMANS LANE; CRONINS PLACE; CRAIGS LANE; HENNESSEYS PLACE; SHERIDAN AVENUE; REES PLACE; LONG SHORE ROAD; BIG ROCK PLACE; POND ROAD; ST. EDWARDS ROAD; OCEAN BREEZE PLACE; INCLUDING CRONINS SENIOR GUEST HOME (766 CONCEPTION BAY HIGHWAY).	316
28.	CONCEPTION BAY SOUTH: WALSHS ROAD; ROSEBUD PLACE; JERATHON PLACE; RED BRIDGE ROAD; KELLIVIEW CRESCENT; AND DOMINION PLACE.	330
29.	CONCEPTION BAY SOUTH: CONCEPTION BAY HIGHWAY (ODD NUMBERS 849 TO 913); THISTLES ROAD; NUGENTS PLACE; EMMAS PLACE; KELLIVIEW AVENUE; BESSOS ROAD; LEGION ROAD (ODD NUMBERS 1 TO 117); BAYVIEW HEIGHTS; MARIO STREET; MICHAELS PLACE; FRANKS ROAD; HYNES ROAD; JAMIE MURPHY PLACE; INCLUDING MYERS COMMUNITY CARE HOME (33 LEGION ROAD); AND BAYVIEW HEIGHTS MANOR (55 FRANKS ROAD).	367
30.	CONCEPTION BAY SOUTH: CONCEPTION BAY HIGHWAY (ODD NUMBERS 919 TO 959); LEGION ROAD (EVEN NUMBERS); GERALD COUSINS ROAD; ASHAPPLE WAY; SCARLET PLACE; HIBBS ROAD; NICHOL AVENUE; FIDDLER DRIVE; FOGERTY AVENUE; MCCOURT CLOSE; OAKEN DRIVE; HILLSIDE PLACE; AND MACGUIRE PLACE.	389
31.	CONCEPTION BAY SOUTH: CONCEPTION BAY HIGHWAY (ODD NUMBERS 961 TO 999, EVEN NUMBERS 928 TO 964); GULLY POND ROAD; MARVEL PLACE; GULLY POND PLACE; SUNDIAL PLACE; PICCOS ROAD; FOREST ROAD (ODD NUMBERS); HOLLOWAY PLACE; UPSHALL PLACE; INCLUDING GULLY POND MANOR (39 GULLY POND ROAD).	287

Total Electors for CONCEPTION BAY SOUTH: 10239

ELECTORAL DISTRICT OF CONCEPTION BAY SOUTH

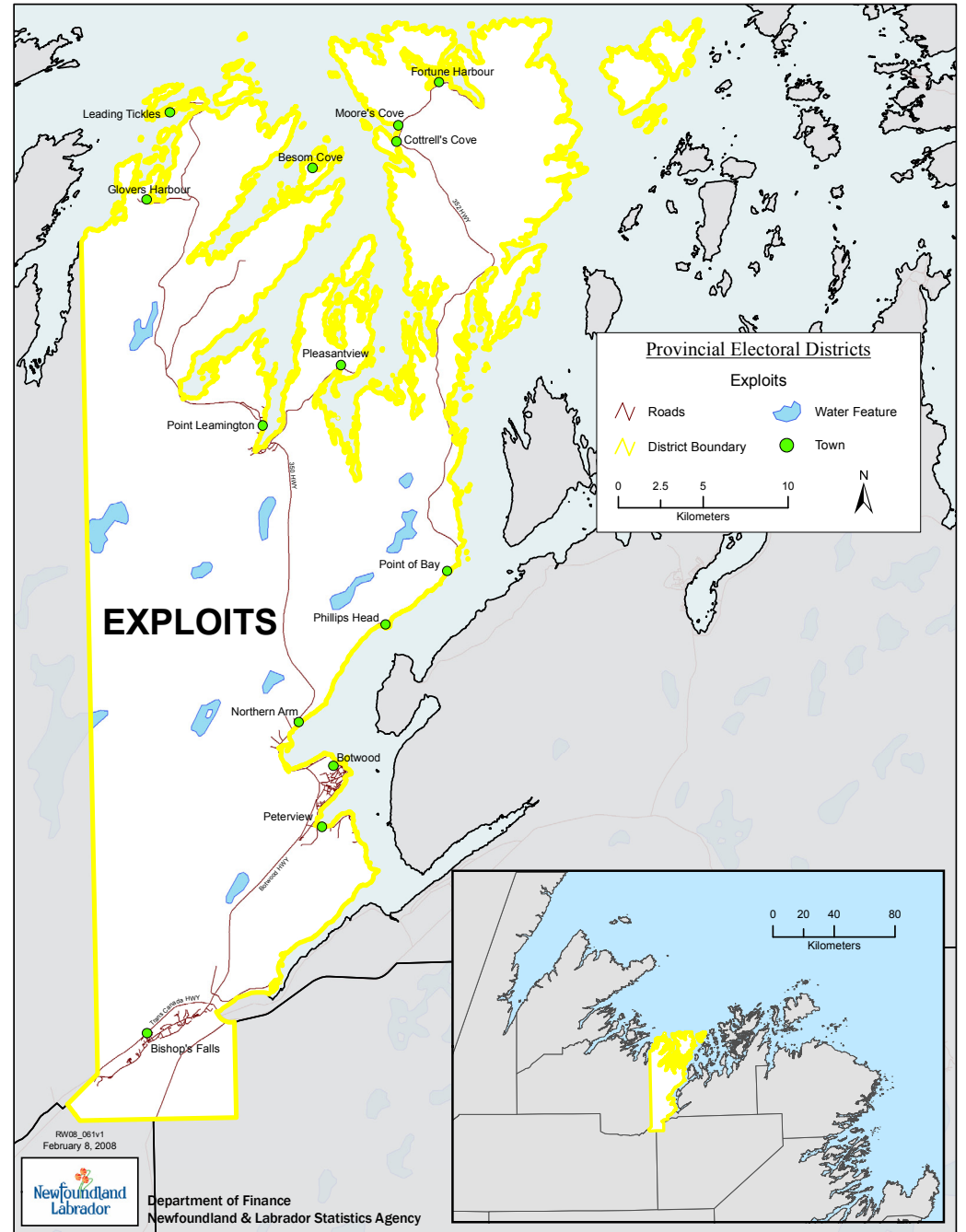
No.	Polling Division	Eligible Voters		Ballots Counted				
		Revised 2011 List	Swear In Polls	DAVIS-POWER Noah NDP	FRENCH Terry PC	LAYDEN-BARRON Cynthia LIB	Rejected Ballots	Total Ballots
1	Conception Bay South	285	39	37	94	13	0	144
2	Conception Bay South	334	26	49	90	18	0	157
3	Conception Bay South	312	16	34	79	8	0	121
4	Conception Bay South and St. John's	292	15	32	82	3	0	117
5	Conception Bay South	295	32	33	122	7	0	162
6	Conception Bay South and St. John's	281	25	29	74	8	1	112
7	Conception Bay South	347	58	50	122	16	1	189
8	Conception Bay South	351	14	42	107	15	0	164
9	Conception Bay South	295	26	33	100	11	0	144
10	Conception Bay South	239	26	27	68	4	0	99
11	Conception Bay South	335	23	33	108	15	0	156
12	Conception Bay South	369	16	27	93	14	0	134
13	Conception Bay South	313	21	29	80	8	0	117
14	Conception Bay South	372	27	27	139	12	1	179
15	Conception Bay South	379	32	33	146	8	0	187
16	Conception Bay South	309	34	34	100	7	0	141
17	Conception Bay South	318	17	27	88	4	0	119
18	Conception Bay South	274	19	28	84	8	0	120
19	Conception Bay South	314	16	25	79	0	0	104
20	Conception Bay South	394	26	51	98	13	1	163

ELECTORAL DISTRICT OF CONCEPTION BAY SOUTH

No.	Polling Division	Eligible Voters		Ballots Counted				
		Revised 2011 List	Swear In Polls	DAVIS-POWER Noah NDP	FRENCH Terry PC	LAYDEN-BARRON Cynthia LIB	Rejected Ballots	Total Ballots
21	Conception Bay South and St. John's	339	25	42	96	11	0	149
22	Conception Bay South	380	40	39	138	9	0	186
23	Conception Bay South	362	35	45	101	4	0	150
24	Conception Bay South	400	28	40	122	18	0	180
25	Conception Bay South	305	35	36	105	7	0	148
26	Conception Bay South	356	57	54	127	12	0	193
27	Conception Bay South	316	20	28	102	4	0	134
28	Conception Bay South	330	30	48	96	14	0	158
29	Conception Bay South	367	29	41	117	7	0	165
30	Conception Bay South	389	47	39	139	10	0	188
31	Conception Bay South	287	25	31	94	8	0	133
32	Advance - Long Pond		33	60	221	17	0	298
33	Advance - Chamberlains		21	33	89	9	0	131
34	Special Ballots		2	47	132	32	10	221
		10239	935	1263	3632	354	14	5263

POLLING DIVISION RECAPITULATION OF VOTES FOR THE ELECTORAL DISTRICT OF EXPLOITS

October 11, 2011 Provincial General Election



Summary of Polling Divisions EXPLOITS

Total Number of Polling Divisions in District: 30

Total Number of Registered Electors in District: 7723

Polling Division	Boundary Descriptions	Registered Electors
1.	LEADING TICKLES: THE COMMUNITY OF LEADING TICKLES INCLUDING SECOND AVENUE; THIRD AVENUE; CIRCULAR ROAD; EAST TICKLE ROAD; HILL VIEW ROAD; INDIAN COVE ROAD; MAIN STREET; OLD CEMETERY ROAD; PARK ROAD; PARSONS HILL ROAD; INCLUDING ISLAND SIDE MANOR (67 MAIN STREET).	336
2.	GLOVERS HARBOUR: THE COMMUNITY OF GLOVERS HARBOUR.	75
3.	POINT LEAMINGTON: MAIN STREET (ODD AND EVEN NUMBERS 1 TO 196, - FROM WEST ENTRANCE TO RICE'S DRIVE); RICE'S DRIVE; ANDREWS DRIVE; SUNSET DRIVE; EAST ROAD; RIVER ROAD; NOSEWORTHY'S ROAD; SAUNDERS DRIVE; PARK DRIVE; AND PLEASANTVIEW ROAD.	264
4.	POINT LEAMINGTON: MAIN STREET (ODD NUMBERS 201 TO 531, EVEN NUMBERS 300 TO 532 - FROM SALVATION ARMY CHURCH TO EAST END); FEENER DRIVE; STUCKLESS DRIVE; SECOND AVENUE; LEAMINGTON HEIGHTS; SHARRON'S DRIVE; INCLUDING SUNSET VILLAGE (APARTMENTS 1 TO 12, 4 SECOND AVENUE); AND THE COMMUNITY OF WESTERN ARM.	282
5.	PLEASANTVIEW AND BOBBY'S COVE: THE COMMUNITY OF PLEASANTVIEW AND BOBBY'S COVE.	42
6.	FORTUNE HARBOUR: THE COMMUNITY OF FORTUNE HARBOUR INCLUDING EXPLOITS ISLAND (NO HOUSES).	67
7.	COTTRELL'S COVE AND MOORES COVE: THE COMMUNITIES OF COTTRELL'S COVE AND MOORES COVE.	139
8.	POINT OF BAY, CHARLES BROOK, RITTER'S ARM AND WINTER TICKLE: THE COMMUNITIES OF POINT OF BAY, CHARLES BROOK, RITTER'S ARM AND WINTER TICKLE INCLUDING ROUTE 352.	126

Summary of Polling Divisions EXPLOITS

Total Number of Polling Divisions in District: 30

Total Number of Registered Electors in District: 7723

Polling Division	Boundary Descriptions	Registered Electors
9.	PHILLIPS HEAD: THE COMMUNITY OF PHILLIPS HEAD INCLUDING MAIN STREET; MARCH'S LANE; PECKFORD'S LANE; STRIDE'S LANE; OLD COUNTRY ROAD; AND HIGHWAY 352 (THAT SECTION OF HIGHWAY LOCATED BETWEEN THE TOWN BOUNDARIES OF NORTHERN ARM AND POINT OF BAY).	128
10.	NORTHERN ARM: THE COMMUNITY OF NORTHERN ARM INCLUDING ASPEN DRIVE; EVANS POINT ROAD; FOREST ACCESS ROAD; MAIN STREET; MANUEL'S LANE; MARKET PLACE; MILL ROAD; SUNSET DRIVE; NORTHERN ARM BROOK RESOURCE ROAD; POINT LEAMINGTON HIGHWAY (ALSO KNOWN AS ROUTE 350); AND TREE VIEW LANE.	305
11.	BOTWOOD: COMMONWEALTH DRIVE (EVEN NUMBERS 132 TO 210, ODD NUMBERS 131 TO 211 - BOTH SIDES); BUDGELLS ROAD; SACREYS ROAD; CONFEDERATION PLACE; HOLLETT PLACE; AND VATERS LANE.	253
12.	BOTWOOD: COMMONWEALTH DRIVE (EVEN NUMBERS 2 TO 130, ODD NUMBERS 1 TO 129 - BOTH SIDES); AIR BASE ROAD; AIRBASE PLACE; HILLSIDE ROAD; MACKENZIE STREET; MARINE DRIVE; CANSO AVENUE; FRAZER ROAD; CANNINGS LANE; SIDNEY COTTON DRIVE (NO HOUSES); AND PATTISON AVENUE.	322
13.	BOTWOOD: ROUTE 350; CIRCULAR ROAD; CALEDONIA ROAD; MILITARY ROAD; PARK LANE; PARK PLAZA; HARBOURVIEW PLACE; HARBOURVIEW ROAD; BURTS ROAD; AND VALLEY ROAD.	324
14.	BOTWOOD: BAYVIEW HEIGHTS; FERNWOOD DRIVE; HORWOOD PLACE; HILLVIEW ROAD; HILLVIEW ROAD EXTENSION (NO HOUSES); ADAMS AVENUE; SMITH DRIVE; TWOMEY DRIVE; INCLUDING MUGFORD ESTATES (11A TWOMEY DRIVE); DR. HUGH TWOMEY HEALTH CARE CENTRE (25 TWOMEY DRIVE); AND KILLICK RETIREMENT HOME (27 TWOMEY DRIVE); CLIPPER COMPLEX (38 TWOMEY DRIVE); AND SHIPCOVE HOMES (2A-2C-2D-2E-2F-2G TWOMEY DRIVE).	316
15.	BOTWOOD: STRONGS ROAD; WIRELESS ROAD (INCLUDING BAYVIEW VILLA (99 WIRELESS ROAD)); CORONATION STREET; BAIRDS HILL; HILL ROAD; CENTURYS END; STAFF ROAD; AND VINEHAMS LANE.	321
16.	BOTWOOD: CEMETERY ROAD; CHURCH ROAD; CHURCHILL ROAD; HARVEY ROAD; LIGHTHOUSE ROAD; MEMORIAL AVENUE; MILL ROAD; PIKES ROAD; WATERMANS LANE; DEANS AVENUE; GUIDE ROAD; SCOUT ROAD; PETROLEUM DRIVE (NO HOUSES); AND WENTZELLS ROAD.	241

Summary of Polling Divisions EXPLOITS

Total Number of Polling Divisions in District: 30

Total Number of Registered Electors in District: 7723

Polling Division	Boundary Descriptions	Registered Electors
17.	BOTWOOD: ARMVIEW CRESCENT; CARTERS ROAD; CRAMMS ROAD; CURTIS PLACE; CURTIS LANE; HEMEON AVENUE; IVANYS LANE; KINGS ROAD; KINGS RIDGE ROAD; PARSLEYS ROAD; PHILPOTTS ROAD; AND ROBINSON AVENUE.	289
18.	BOTWOOD: SWANEE POOL ROAD; RIVERVIEW ROAD; RANDELLS LANE; PUMPHOUSE ROAD; AND WATER STREET.	313
19.	PETERVIEW: MAIN STREET (EVEN NUMBERS 220 TO 502, ODD NUMBERS 221 TO 401)	287
20.	PETERVIEW: MAIN STREET (ODD NUMBERS 33 TO 219, EVEN NUMBERS 2 TO 218); ABBOTT STREET; BLAKE'S LANE; HILLVIEW ROAD; KEATS LANE; OXFORD AVENUE; ANNIE'S AVENUE (INCLUDING QUIET CORNER HOUSING COMPLEX); AND RECREATION DRIVE (NO HOUSES).	289
21.	BISHOP'S FALLS: MAIN STREET (ODD NUMBERS 495 TO 623, EVEN NUMBERS 496 TO 622 - BOTH SIDES - FROM THIRTEEN MILE CROSSING TO ISLAND DRIVE IN); BOTWOOD HIGHWAY; CEDAR LANE FARM; HIGHWAY 360 (ALSO KNOWN AS BAY D'ESPOIR HIGHWAY); SUNSET DRIVE; THIRTEEN MILE CROSSING; BOND STREET (NO HOUSES); AND THE TRANS CANADA HIGHWAY (ALL RESIDENCES).	304
22.	BISHOP'S FALLS: LOWER AVENUE; MARSHALL'S DRIVE; AND COUNTRY ROAD.	343
23.	BISHOP'S FALLS: BUTLER STREET; FOREST ROAD; KENNEDY PLACE; KINGS ROAD; MAYOR AVENUE; MCDONALD CRESCENT; POWERHOUSE ROAD (INCLUDING FALLSVIEW APARTMENTS); REID PLACE; TURNERS ROAD; ROSE STREET; AND VALLEYVIEW ROAD.	284
24.	BISHOP'S FALLS: MAIN STREET (ODD NUMBERS 401 TO 493, EVEN NUMBERS 396 TO 494 - FROM ISLAND DRIVE-IN TO KNIGHTS OF COLUMBUS); JUNCTION ROAD; AND NEWTOWN ROAD.	316

Summary of Polling Divisions EXPLOITS

Total Number of Polling Divisions in District: 30

Total Number of Registered Electors in District: 7723

Polling Division	Boundary Descriptions	Registered Electors
25.	BISHOP'S FALLS: CENTENNIAL DRIVE; KINSMEN DRIVE; STANLEY'S AVENUE; CANNINGS LANE; MILL ROAD; SYDNEY STREET; DOVES LANE; TUCKER PARK; AND RIVERSIDE DRIVE.	302
26.	BISHOP'S FALLS: MAIN STREET (EVEN NUMBERS 216 TO 394, ODD NUMBERS 221 TO 399 - FROM INTERSECTION OF CANNING'S LANE TO INTERSECTION OF EXPLOITS AVENUE); STATION ROAD; COBB'S LANE; FARRELL PLACE EXTENSION; HELEN TULK DRIVE; EPSTEIN PLACE; AND FARRELL PLACE.	328
27.	BISHOP'S FALLS: MAIN STREET (ODD NUMBERS 1 TO 219, EVEN NUMBERS 2 TO 214 - BOTH SIDES); AND BRUCE PLACE.	287
28.	BISHOP'S FALLS: BIRCH STREET; CENTRAL ACCESS ROAD; DAVIS LANE; FAULKNERS LANE; MAPLE STREET (NO HOUSES); MCMAHON'S LANE; ASPEN STREET; ANDREW'S LANE; BEAUMONT HEIGHTS; HYNES ROAD; HAMPTON'S HILL; KNIGHTS OF COLUMBUS ROAD; AND VOKEY'S LANE.	296
29.	BISHOP'S FALLS: ELTERO PARK; PINE PLACE; EXPLOITS AVENUE (INCLUDING EXPLOITS MANOR PERSONAL CARE HOME (26 EXPLOITS AVENUE)); GREENRIDGE ROAD; AND MARKET ROAD (NO HOUSES).	284
30.	BISHOP'S FALLS: ADAMS AVENUE; FIRST AVENUE; HOBBS PARK; LINGARD PLACE; MORGAN STREET; R.E.W.A. AVENUE; DOMINIC STREET (NO HOUSES); AND SECOND AVENUE.	260

Total Electors for EXPLOITS: 7723

ELECTORAL DISTRICT OF EXPLOITS

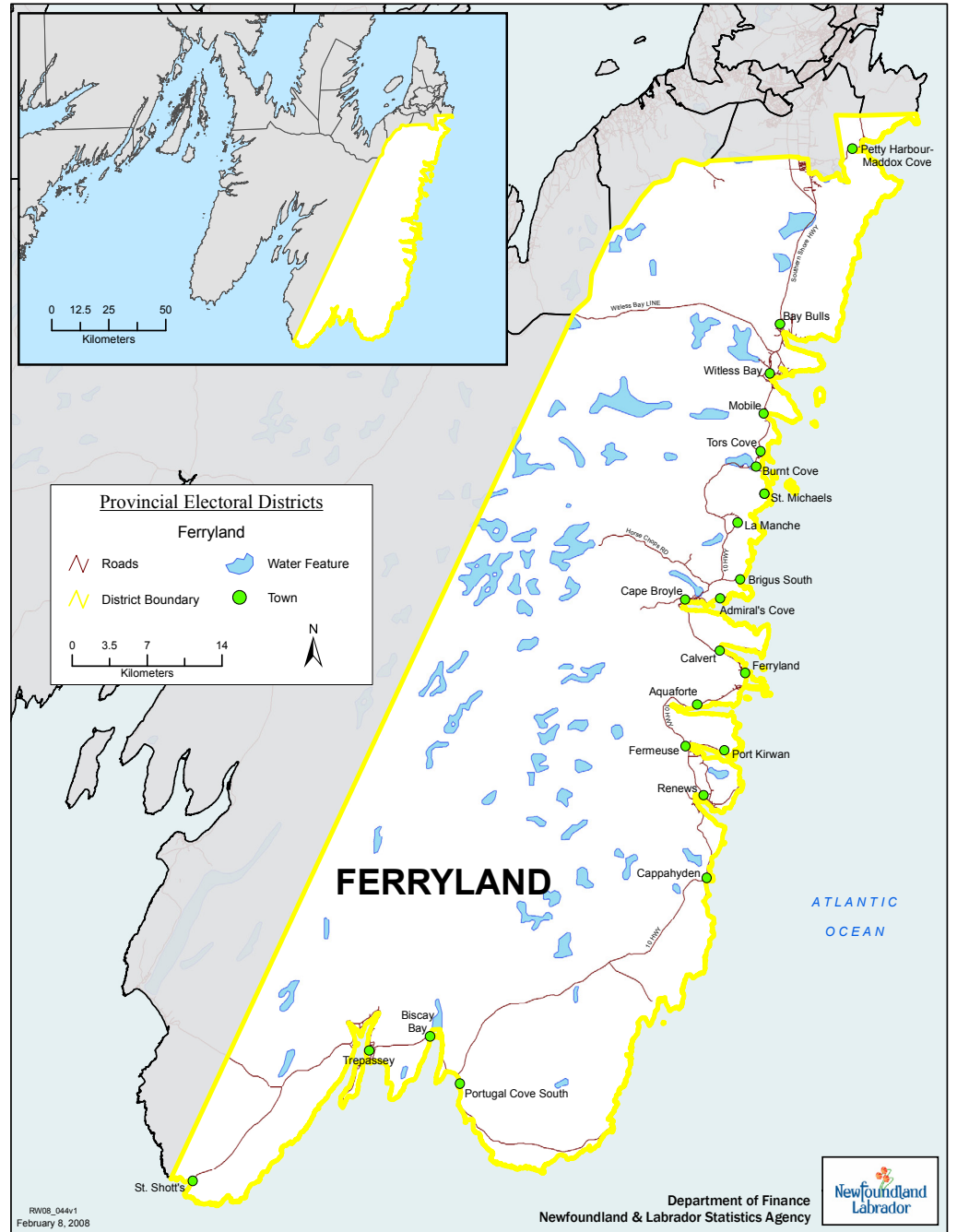
No.	Polling Division	Eligible Voters		Ballots Counted				
		Revised 2011 List	Swear In Polls	FORSEY Clayton PC	HEMEON Grant NDP	SAMSON Jim LIB	Rejected Ballots	Total Ballots
1	Leading Ticks	336	9	144	32	22	0	198
2	Glovers Harbour	75	4	43	8	1	0	52
3	Point Leamington	264	4	94	23	16	0	133
4	Point Leamington	282	14	85	23	17	0	125
5	Pleasantview and Bobby's Cove	42	3	24	7	5	0	36
6	Fortune Harbour	67	3	30	5	0	0	35
7	Cottrell's Cove and Moores Cove	139	3	37	7	13	1	58
8	Point of Bay, Charles Brook, Ritter's Arm and Winter Tickle	126	18	47	9	13	0	69
9	Phillips Head	128	6	41	3	12	0	56
10	Northern Arm	305	21	96	42	22	0	160
11	Botwood	253	8	91	15	10	0	116
12	Botwood	322	18	117	31	27	0	175
13	Botwood	324	21	81	31	19	0	131
14	Botwood	316	36	95	28	26	0	149
15	Botwood	321	10	79	34	15	0	128
16	Botwood	241	16	72	18	16	0	106
17	Botwood	289	-	76	23	13	0	112
18	Botwood	313	24	104	23	28	0	155

ELECTORAL DISTRICT OF EXPLOITS

No.	Polling Division	Eligible Voters		Ballots Counted				
		Revised 2011 List	Swear In Polls	FORSEY Clayton PC	HEMEON Grant NDP	SAMSON Jim LIB	Rejected Ballots	Total Ballots
19	Peterview	287	19	59	5	63	1	128
20	Peterview	289	17	58	4	114	0	176
21	Bishop's Falls	304	13	97	15	16	0	128
22	Bishop's Falls	343	14	109	28	14	0	151
23	Bishop's Falls	284	34	120	14	18	0	152
24	Bishop's Falls	316	23	102	18	9	0	129
25	Bishop's Falls	302	17	119	17	17	0	153
26	Bishop's Falls	328	13	78	35	18	1	132
27	Bishop's Falls	287	28	127	21	18	0	166
28	Bishop's Falls	296	15	84	18	14	0	116
29	Bishop's Falls	284	14	98	17	4	0	119
30	Bishop's Falls	260	18	89	22	15	1	127
31	Advance - Bishop's Falls		2	121	15	6	0	142
32	Advance - Botwood		11	102	26	21	0	149
33	Special Ballots		7	100	12	32	1	145
		7723	463	2819	629	654	5	4107

POLLING DIVISION RECAPITULATION OF VOTES FOR THE ELECTORAL DISTRICT OF FERRYLAND

October 11, 2011 Provincial General Election



Summary of Polling Divisions FERRYLAND

Total Number of Polling Divisions in District: 39

Total Number of Registered Electors in District: 8693

Polling Division	Boundary Descriptions	Registered Electors
1.	MADDOX COVE: MAIN ROAD (EVEN AND ODD NUMBERS 2 TO 228); MOTION BAY ROAD (EVEN AND ODD NUMBERS 2 TO 138); MOTION BAY ROAD EXTENSION (EVEN AND ODD NUMBERS 2 TO 37); HAMLIN HEIGHTS; O'BRIEN'S LANE; OLD ROAD; SHORE LANE; AND HANNAFORD LANE (FORMERLY KNOWN AS LEE'S LANE).	309
2.	PETTY HARBOUR: MAIN ROAD (EVEN AND ODD NUMBERS 2 TO 117); SKINNER'S HILL; MADDOX COVE ROAD; AND CRIBBIES ROAD.	156
3.	PETTY HARBOUR: FROM THE SOUTH END OF THE BRIDGE INCLUDING CAVELL'S LANE; BIG HILL ROAD; CHURCH LANE; LONG RUN ROAD; PACK'S LANE PLACE; SOUTHSIDE ROAD; WEIR'S LANE; CROCKER'S ROAD; AND KENNEDY'S LANE.	189
4.	ST. JOHN'S (GOULDS): BACK LINE ROAD (EVEN NUMBERS 400 AND GREATER - SOUTH OF DOYLE'S ROAD; ODD NUMBERS 415 AND GREATER - SOUTH OF DURDLÉ DRIVE); DOYLE'S ROAD (ODD NUMBERS 107 AND GREATER, EVEN NUMBERS 186 TO 214); BEAVER BROOK DRIVE; HANNAFORD PLACE; POWER'S ROAD; PASTURELAND ROAD (NO HOUSES); AND RYAN'S RIVER ROAD.	308
5.	ST. JOHN'S (GOULDS): KEITH DRIVE (ODD NUMBERS 1 TO 95); DELLA DRIVE (EVEN NUMBERS 2 TO 110); AND SUNSET STREET (ODD AND EVEN NUMBERS 1 TO 4).	253
6.	ST. JOHN'S (GOULDS): DELLA DRIVE (ODD NUMBERS 1 TO 109); MCCONNELL PLACE; AND SUNSET STREET (ODD AND EVEN NUMBERS 5 TO 81).	285
7.	ST. JOHN'S (GOULDS): HEFFERNAN'S LINE; AND MOUNTAIN VIEW DRIVE.	316
8.	ST. JOHN'S (GOULDS): CLEARY DRIVE; MARTIN STREET; MCGRATH PLACE WEST; AND SOPER CRESCENT.	262
9.	ST. JOHN'S (GOULDS): MAIN ROAD (EVEN NUMBERS 492 TO 796 - SOUTH OF KEITH DRIVE TO HOWLETT'S LINE; ODD NUMBERS 581 TO 773 - FROM COCHRANE POND BROOK TO HOWLETT'S LINE); HEFFERNAN'S PLACE; RYAN'S PLACE; INCLUDING LINDA'S PERSONAL CARE HOME (654-656 MAIN ROAD).	256
10.	ST. JOHN'S (GOULDS): SHOAL BAY ROAD; BENSON'S LANE; MILL ROAD; ALEXIS PLACE; LAKEVIEW DRIVE; HELENA ROAD; PARK LANE; BARTON'S ROAD; PARK ROAD; WILD ROSE LANE; RACE TRACK ROAD; INCLUDING MALONEY'S PERSONAL CARE HOME (22 BARTON'S ROAD); AND HEFFERNAN'S GUEST HOME (5 HELENA ROAD).	296

Summary of Polling Divisions FERRYLAND

Total Number of Polling Divisions in District: 39

Total Number of Registered Electors in District: 8693

Polling Division	Boundary Descriptions	Registered Electors
11.	ST. JOHN'S (GOULDS): HOWLETT'S LINE; WILMINA DRIVE; DINN'S ROAD; PUTT'S LANE; MAIN ROAD (ODD NUMBERS 775 TO 1023, EVEN NUMBERS 798 TO 1020); AND SOUTHERN SHORE HIGHWAY (ODD AND EVEN NUMBERS 21 TO 361- MIDDLE POND SECTION - ALSO KNOWN AS IRISH LOOP DRIVE).	247
12.	ST. JOHN'S (GOULDS): DURDLER DRIVE (ODD NUMBERS); NORTH DRIVE; BOLAND STREET; MAIN ROAD (EVEN NUMBERS 430 TO 480); GULLAGE STREET; INCLUDING KELLY'S PERSONAL CARE HOME (478 MAIN ROAD, GOULDS).	289
13.	ST. JOHN'S (GOULDS): RIDGEMOUNT STREET; CLEARVIEW STREET; KEITH DRIVE (EVEN NUMBERS 2 TO 78); SIMON'S LANE; SPRUCE GROVE AVENUE; LOTUS STREET; AND COUNTRY GROVE PLACE.	294
14.	BAY BULLS: SOUTHSIDE ROAD; LOWER ROAD; CON ASPELL'S ROAD; QUAY'S ROAD; STATION ROAD; HYDE'S LANE; O'DEA'S LANE; CEMETERY LANE EAST; WILLIAMS LANE; LYNCH'S LANE; MULCAHY DRIVE (NO HOUSES); IRISH LOOP DRIVE (EVEN AND ODD NUMBERS 794 TO 875 - ALSO KNOWN AS SOUTHERN SHORE HIGHWAY); ISLAND COVE ROAD (ALSO KNOWN AS BRISTOL LANDING); SOLOMON CLOSE; OCEAN VIEW BRAE; TRACK ROAD EXTENSION; INCLUDING OCEANVIEW MANOR (19 CEMETERY LANE EAST).	294
15.	BAY BULLS: NORTH SIDE ROAD; ALLEY ROAD; ARMSTRONG'S LANE; BACK LANE; BILL JOY'S LANE; BREAD AND CHEESE (ODD AND EVEN NUMBERS 1 TO 50B); JANE WALSH'S LANE; MARSH ROAD; GUNRIDGE ROAD; GLYNN PLACE; GROVE ROAD; IRISH LOOP DRIVE (ALSO KNOWN AS SOUTHERN SHORE HIGHWAY - EVEN AND ODD NUMBERS 618 TO 787); TRACK ROAD; FARM ROAD; RYAN'S LANE; AND ST. CROIX DRIVE.	269

Summary of Polling Divisions FERRYLAND

Total Number of Polling Divisions in District: 39

Total Number of Registered Electors in District: 8693

Polling Division	Boundary Descriptions	Registered Electors
16.	BAY BULLS: CEMETERY LANE WEST; HARVEY PLACE; ST. JOHN'S ROAD; IRISHTOWN ROAD (ODD AND EVEN NUMBERS 1 TO 168); O'DRISCOLL PLACE; O'DRISCOLL'S LANE; CABOT DRIVE; LONG POND PATH; LOWER PATH ROAD; LEANNE PLACE; MULLOWNEY DRIVE; SHELDON DRIVE; SHELDON DRIVE EXTENSION; IRISH LOOP DRIVE (EVEN AND ODD NUMBERS 2 TO 555 - ALSO KNOWN AS SOUTHERN SHORE HIGHWAY NORTH); AND IRISH LOOP DRIVE (EVEN AND ODD NUMBERS 558 TO 609 - ALSO KNOWN AS SOUTHERN SHORE HIGHWAY SOUTH).	327
17.	WITLESS BAY: WITLESS BAY LINE (ROUTE NO. 13 - THAT SECTION OF ROAD LOCATED BETWEEN THE COMMUNITY OF WITLESS BAY AND THE T.C.H.); OLD WITLESS BAY LINE; SOUTHERN SHORE HIGHWAY (EVEN AND ODD NUMBERS 2 TO 340 - ALSO KNOWN AS IRISH LOOP DRIVE); FISHERMAN'S ROAD; BUTLERS ROAD; GULLY POND ROAD; DYER'S LANE; CEMETERY ROAD; HILLSWAY DRIVE; SMITH'S ROAD; TOWER ROAD; TUFF'S ROAD; SULLIVAN'S ROAD; SOUTHSIDE TRACK; TAMARACK DRIVE; AND WALL'S LANE.	301
18.	WITLESS BAY: NORTHSIDE TRACK; BEAR'S COVE ROAD; WHITE'S LANE; DEAN'S ROAD; MURPHY'S LANE; LAR NORRIS'S ROAD; ALDER HILL LANE; IRISHTOWN ROAD (ODD AND EVEN NUMBERS 5 TO 23); NEWLINE ROAD; THE AVENUE; CARTER'S ROAD; MULLOWNEY'S LANE; HARBOUR ROAD INCLUDING ALDERWOOD ESTATES (112 - 114 HARBOUR ROAD).	327
19.	WITLESS BAY: ANDREW'S LANE; CAREY'S ROAD; GALLOWS COVE ROAD; DUNN'S LANE; MADDIGAN'S LANE; WILLIAMS LANE; LOWER LOOP ROAD; IRISH LOOP DRIVE (EVEN AND ODD NUMBERS 344 TO 562 - ALSO KNOWN AS SOUTHERN SHORE HIGHWAY); O'BRIEN'S ROAD; EVERGREEN PLACE; EMERALD ESTATES; VICKERS ROAD; AND LUNDRIGAN'S ROAD.	273
20.	MOBILE: THE COMMUNITY OF MOBILE INCLUDING FIRST POND ROAD; COD SEINE COVE ROAD; MILL ROAD; GUS O'REILLY'S ROAD; AMBROSE CAREY'S ROAD; STEVEN O'REILLY'S ROAD; JACKMAN'S LANE; RIVERHEAD ROAD; CUTLER DRIVE; IRISH LOOP DRIVE (ALSO KNOWN AS SOUTHERN SHORE HIGHWAY, MAIN ROAD AND HIGHWAY 10); AND TRACK ROAD.	173

Summary of Polling Divisions FERRYLAND

Total Number of Polling Divisions in District: 39

Total Number of Registered Electors in District: 8693

Polling Division	Boundary Descriptions	Registered Electors
21.	TORS COVE: THE COMMUNITY OF TORS COVE INCLUDING BEACHY COVE ROAD; LONG RUN ROAD; NORTHERN ROCKY POND ROAD; GREENWOOD DRIVE; POWER'S ROAD; SCHOOL ROAD; BACK ROAD; HAYDEN'S ROAD; ISLAND VIEW ROAD; THE COVE ROAD; IRISH LOOP DRIVE (ALSO KNOWN AS SOUTHERN SHORE HIGHWAY, MAIN ROAD AND HIGHWAY 10); WOODPATH ROAD; MURPHY'S ROAD; MALL ROAD; LUBY'S LANE; GRAND STREET; AND LA MANCHE VALLEY ROAD.	323
22.	BAULINE EAST, BURNT COVE AND ST. MICHAEL'S: THE COMMUNITY OF BAULINE EAST INCLUDING MAIN ROAD AND LAMANCHE ROAD. THE COMMUNITY OF BURNT COVE INCLUDING CAPE POND ROAD; BALLFIELD ROAD; MAIN ROAD; AND DOYLE'S HILL. THE COMMUNITY OF ST. MICHAEL'S INCLUDING MAIN ROAD; AND THE WINTER PATH.	222
23.	BRIGUS SOUTH: THE COMMUNITY OF BRIGUS SOUTH INCLUDING CROSSROADS; MAIN ROAD; FORGE HILL; OLD CHURCH LANE; DUNPHY'S HILL; POWER'S ROAD; SOUTHERN SHORE HIGHWAY, ROUTE NO. 10 (BEGINNING AT THE INTERSECTION OF THE SOUTHERN SHORE HIGHWAY WITH THE CAPE BROYLE MUNICIPAL BOUNDARY AND EXTENDING NORTH ALONG THE SOUTHERN SHORE HIGHWAY FOR A DISTANCE OF 2 KILOMETERS MORE OR LESS); AND SLEEPY HOLLOW.	63
24.	ADMIRAL'S COVE AND SHORE'S COVE: THE COMMUNITY OF ADMIRAL'S COVE INCLUDING ADMIRAL'S COVE ROAD; LONG RUN; MACKEY'S HILL; AND ISLAND COVE. THE COMMUNITY OF SHORE'S COVE INCLUDING SHORE'S COVE ROAD; AND PETER'S COVE ROAD; AND SLIPPERY ROCK.	105
25.	CAPE BROYLE: FROM AND INCLUDING LONG RUN ROAD TO AND INCLUDING HARBOUR ROAD; AYLWARD'S ROAD; THE NOOK; THE RIDGE; CROSSROADS; BENMORE'S ROAD; CHAPEL HILL; HANN'S ROAD; SLIDE PATH ROAD; RYAN'S ROAD; THE PINCH; JIM JOE'S ROAD; BEAVER POND ROAD; HORSE CHOPS ROAD; CHAFE'S LANE; THE HILL; OLD SOUTHERN SHORE HIGHWAY; SOUTHERN SHORE HIGHWAY (ALSO KNOWN AS MAIN ROAD AND IRISH LOOP DRIVE); AND LA MANCHE ROAD.	190

Summary of Polling Divisions FERRYLAND

Total Number of Polling Divisions in District: 39

Total Number of Registered Electors in District: 8693

Polling Division	Boundary Descriptions	Registered Electors
26.	CAPE BROYLE: SOUTHERN SHORE HIGHWAY (ALSO KNOWN AS MAIN ROAD AND HIGHWAY 10 - FROM SHANNAHAN'S TURN, DOWN MAIN ROAD TO HARBOUR ROAD WEST); SHANNAHAN'S TURN; HARBOUR ROAD WEST; BACK ROAD; TRACK ROAD; STATION LANE; WHELAN'S LANE; KENT'S LANE; HAYDEN'S LANE; FAIRY POND ROAD; SOUTHSIDE ROAD; O'BRIEN'S ROAD; MORRY'S HILL; FARM ROAD; SCHOOL HOUSE ROAD; KELLY'S ROAD; ROSSITER LANE; MARTIN'S LANE; MONTRY ROAD; AND WALSH'S LANE.	186
27.	CALVERT: THE COMMUNITY OF CALVERT INCLUDING NORTHSIDE ROAD; O'TOOLE'S ROAD; SOUTHERN SHORE HIGHWAY (ALSO KNOWN AS IRISH LOOP DRIVE); DEEP COVE ROAD; BOLAND'S ROAD; CHURCH LANE; STONE ISLAND ROAD; SOUTHSIDE ROAD; POWER'S LANE; ROSSITER'S ROAD; SHANNAHAN'S LANE; AND SLAUGHTER ROAD.	253
28.	FERRYLAND: SOUTHERN SHORE HIGHWAY (EVEN AND ODD NUMBERS 10 TO 448 - ALSO KNOWN AS HIGHWAY 10 AND IRISH LOOP DRIVE); POOL ROAD; SUNNY HILL; BAY RIDGE ROAD; BAY RIDGE EXTENSION ROAD; WILD ROSE MEADOWS; FOX HILL; TUSKER'S HOLLOW; JUDGE'S HILL; HOLDSWORTH LANE; KEITH COSTELLO'S ROAD; ANDY MAHER'S ROAD; FIREHALL ROAD; KAVANAGH'S LANE; GAZE CUT ROAD; THE DOWNS; KEVIN WHITE'S ROAD; PETER MORRY'S ROAD; BARK HOUSE LANE; FRESHWATER ROAD; SESK'S ROAD; RYAN'S ROAD; THE VALLEY ROAD; HORSE NAP LANE; BABE WALSH'S ROAD; AND THE LOOKOUT.	213
29.	FERRYLAND: SOUTHERN SHORE HIGHWAY (EVEN AND ODD NUMBERS 450 TO 668 - ALSO KNOWN AS HIGHWAY 10 AND IRISH LOOP DRIVE); REID'S ROAD; MERRYMEETING ROAD (IN SECTION CALLED THE QUARRY); GULLY POND ROAD; BARNEY HILL; SLIDE PATH; KYLE'S ROAD; OCEAN VIEW ROAD; PAUL'S LANE; TOM O'KEEFE'S ROAD; THE "Y"; CYRIL O'KEEFE'S ROAD (IS ALSO KNOWN AS QUARRY RIVER ROAD); EILEEN SHEPPARD'S ROAD; AND KAVANAGH'S ROAD.	194
30.	AQUAFORTE: THE COMMUNITY OF AQUAFORTE INCLUDING THE SOUTHERN SHORE HIGHWAY (IRISH LOOP DRIVE); CEMETERY ROAD; THE LOOP ROAD; PAYNE'S ROAD; RIVERHEAD ROAD; WINDSOR HILL; AND RYAN'S ROAD.	81

Summary of Polling Divisions FERRYLAND

Total Number of Polling Divisions in District: 39

Total Number of Registered Electors in District: 8693

Polling Division	Boundary Descriptions	Registered Electors
31.	FERMEUSE AND KINGMAN'S COVE: THE COMMUNITY OF FERMEUSE INCLUDING AUSTIN KENNY'S ROAD; COMPANY HOUSE ROAD; WALSH'S ROAD; BROPHY'S ROAD; CURRAN'S ROAD; NLHC ROAD; MEALPLANT ROAD; LOOP ROAD; RYAN'S LANE; OATES ROAD; WHARF ROAD; PORT KIRWAN ROAD, NLHC ROAD A; NLHC ROAD B; LUMLEY COVE ROAD (INCLUDING FAHEY'S PERSONAL CARE HOME (LUMLEY COVE ROAD)); MAIN HIGHWAY; KENNY'S LANE; AND ROAD TO TOWN BUILDING. THE COMMUNITY OF KINGMAN'S COVE INCLUDING BARRETT'S ROAD; BRENNAN'S ROAD; O'NEILLS ROAD; AND KINGMAN'S COVE ROAD.	277
32.	PORT KIRWAN: THE COMMUNITY OF PORT KIRWAN INCLUDING FENNELLY'S LANE; BACK LANE; SHUTE LANE; FLAKE ROAD; CHURCH YARD; FLAT ROCKS; BEACH ROAD; NORTHSIDE ROAD; NOLANDER'S LANE; FOLLY ROAD; MAIN ROAD (ALSO KNOWN AS PORT KIRWAN ROAD); AND YELLOW HILL ROAD.	55
33.	RENEWS: THE COMMUNITY OF RENEWS INCLUDING WALTER KEATING'S ROAD; BAVIS ROAD; MURPHY'S ROAD; STATION ROAD; WICKEN'S LANE; LAWLOR'S ROAD; STAN ROCHE'S LANE; INSIDE ROAD; PITTMAN'S LANE; JOHNSON'S ROAD; SHANNAHAN'S ROAD; BOGGY LANE; ROCHE'S ROAD; OLD SOUTHERN SHORE ROAD; BACK ROAD; POWER'S LANE; BRAZIL'S LANE; CROSS LANE; BROWNE'S LANE; GARRETT'S LANE; KEATING LANE; KINGMANS COVE ROAD; JERRY JOHNSON'S ROAD; ROLAND CHIDLEY'S ROAD; LOOP ROAD; LOOP ROAD EXTENSION; HARTE'S LANE; TINA O'NEILS; AGNES DUNNE'S ROAD; REDDY'S LANE; HAVES'S LANE; KANE'S LANE; LOWER ROAD; FARRELL'S ROAD; QUINN'S ROAD; OLD KINGMANS COVE ROAD; JACKMAN'S HILL; FORTIN'S ROAD; GOODRIDGES LANE; HYNES ROAD; CHIDLEY'S ROAD; BEAR COVE POINT ROAD; O'TOOLE'S ROAD; SOUTHERN SHORE HIGHWAY (ALSO KNOWN AS HIGHWAY 10 AND IRISH LOOP DRIVE); BERRIGANS LANE; AND SCHOOL ROAD.	223
34.	CAPPAHAYDEN AND BEAR COVE: THE COMMUNITIES OF CAPPAHAYDEN AND BEAR COVE INCLUDING ROADS IN CAPPAHAYDEN; FRESHWATER ROAD; OLD SHOE COVE ROAD; MURPHY'S ROAD; SCHOOL HOUSE LANE; NEW LINE; GUINEY'S ROAD; MURPHY'S ROAD EXTENSION; CLETUS DINN'S ROAD; CAHILL ROAD; OLD SOUTHERN SHORE HIGHWAY; ALBERT LAWLOR'S ROAD; DUMP ROAD; AND SOUTHERN SHORE HIGHWAY (ALSO KNOWN AS THE IRISH LOOP DRIVE AND ROUTE NO. 10).	62
35.	PORTUGAL COVE SOUTH: THE COMMUNITY OF PORTUGAL COVE SOUTH INCLUDING CHURCH ROAD; COOMBS LANE; GRACE'S ROAD; HARBOUR ROAD; LOOP ROAD; MAIN ROAD; MOLLOY'S ROAD; SOUTHERN SHORE HIGHWAY (IRISH LOOP DRIVE); AND WARD'S LANE.	170

Summary of Polling Divisions FERRYLAND

Total Number of Polling Divisions in District: 39

Total Number of Registered Electors in District: 8693

Polling Division	Boundary Descriptions	Registered Electors
36.	BISCAY BAY: THE COMMUNITY OF BISCAY BAY INCLUDING HARBOUR ROAD; AND SOUTHERN SHORE HIGHWAY (IRISH LOOP DRIVE).	36
37.	TREPASSEY: SOUTHERN SHORE HIGHWAY (IRISH LOOP DRIVE); BATTERY ROAD; BUTLER'S LANE; BERNARD'S LANE; COARSE HILL; CHURCH AVENUE; CORCORAN'S LANE; CORRIGAN'S LANE; COUNCIL ROAD; CURTIS LANE; DEAN'S LANE; D.O.T. SUBDIVISION; GOVERNMENT LANE; HACKETT'S LANE; HALLERAN'S LANE; HARBOUR DRIVE; LOWER ROAD; MOLLOY'S ROAD; MOLLOY'S LANE; OLD TRACK ROAD; PARK DRIVE; PARK LANE; PERRY'S LANE; PHONSE'S LANE; PIKE'S LANE; POWELL'S HEAD ROAD; RYAN'S LANE; TANK LANE; TOBIN'S ROAD; AND WALSH'S ROAD.	279
38.	TREPASSEY: ALLAN'S LANE; RONALD'S LANE; MARTIN'S ROAD; SUTTON'S LANE; BULGER'S LANE; DOBBIN'S LANE; AIDEN'S LANE; MAIN ROAD; COMPANY LANE; COX'S WELL ROAD; DORAN'S LANE; FISH PLANT ROAD; GEORGE'S LANE; GERT'S LANE; KENNEDY'S LANE; NORTHWEST ROAD; NORTHWEST CIRCLE; OLD NORTHEAST ROAD; RIVERSIDE ROAD; SHOAL POINT ROAD; TAYLOR'S LANE; TREPASSEY ROAD; WADDLETON'S LANE; CULLEN'S POND ROAD; DANIEL'S POINT ROAD; LOW POINT ROAD; INCLUDING TREPASSEY RETIREMENT HOME (560-568 TREPASSEY ROAD).	253
39.	ST. SHOTTS: THE COMMUNITY OF ST. SHOTTS.	84

Total Electors for FERRYLAND: 8693

ELECTORAL DISTRICT OF FERRYLAND

No.	Polling Division	Eligible Voters		Ballots Counted				
		Revised 2011 List	Swear In Polls	HUTCHINGS Keith PC	MOLLOY Chris NDP	RANDELL Dianne LIB	Rejected Ballots	Total Ballots
1	Maddox Cove	309	41	131	64	2	0	197
2	Petty Harbour	156	13	67	35	0	0	102
3	Petty Harbour	189	13	61	27	8	1	97
4	St. John's (Goulds)	308	15	89	29	12	1	131
5	St. John's (Goulds)	253	3	59	36	5	0	100
6	St. John's (Goulds)	285	10	93	46	3	0	142
7	St. John's (Goulds)	316	9	94	24	4	0	122
8	St. John's (Goulds)	262	9	77	37	3	1	118
9	St. John's (Goulds)	256	13	89	34	4	0	127
10	St. John's (Goulds)	296	8	85	28	3	0	116
11	St. John's (Goulds)	247	20	100	40	3	0	143
12	St. John's (Goulds)	289	14	78	35	6	0	119
13	St. John's (Goulds)	294	13	73	57	3	0	133
14	Bay Bulls	294	33	132	47	4	0	183
15	Bay Bulls	269	12	87	27	8	0	122
16	Bay Bulls	327	26	138	43	14	1	196
17	Witless Bay	301	40	171	32	4	2	209
18	Witless Bay	327	-	139	29	1	2	171
19	Witless Bay	273	-	120	34	6	1	161
20	Mobile	173	13	75	13	0	0	88
21	Tors Cove	323	22	162	49	8	0	219

ELECTORAL DISTRICT OF FERRYLAND

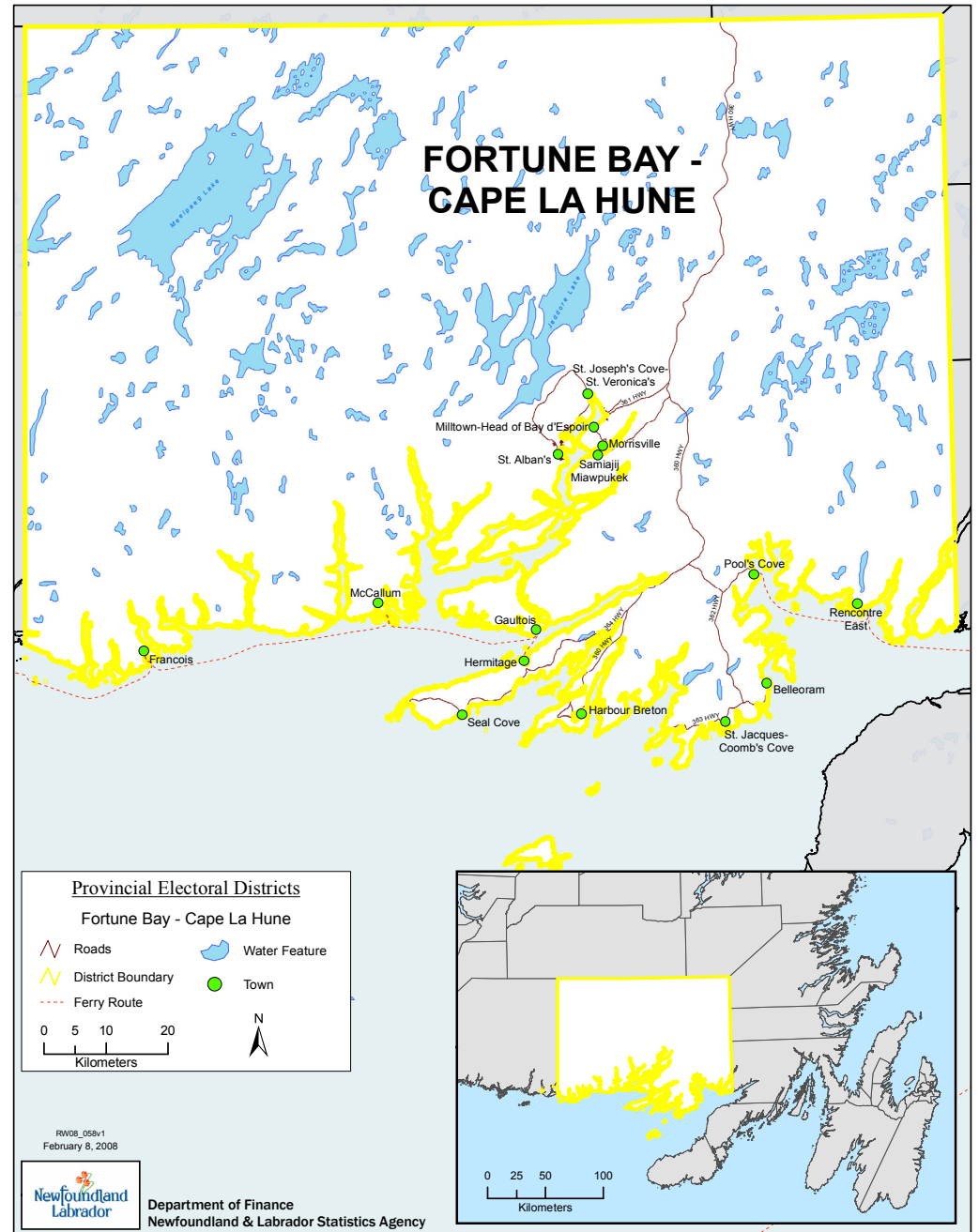
No.	Polling Division	Eligible Voters		Ballots Counted				
		Revised 2011 List	Swear In Polls	HUTCHINGS Keith PC	MOLLOY Chris NDP	RANDELL Dianne LIB	Rejected Ballots	Total Ballots
22	Bauline East, Burnt Cove and St. Michael's	222	19	117	34	3	0	154
23	Brigus South	63	4	23	14	4	0	41
24	Admiral's Cove and Shore's Cove	105	5	47	16	1	0	64
25	Cape Broyle	190	8	65	27	3	1	96
26	Cape Broyle	186	18	77	38	4	0	119
27	Calvert	253	9	96	39	4	0	139
28	Ferryland	213	17	100	30	7	0	137
29	Ferryland	194	4	69	16	3	1	89
30	Aquaforte	81	4	34	9	0	0	43
31	Fermeuse and Kingman's Cove	277	17	126	20	5	0	151
32	Port Kirwan	55	2	18	10	0	0	28
33	Renews	223	11	124	24	2	0	150
34	Cappahayden and Bear Cove	62	1	18	15	0	0	33
35	Portugal Cove South	170	3	62	15	0	0	77
36	Biscay Bay	36	1	20	3	3	0	26
37	Trepassey	279	15	89	19	8	0	116
38	Trepassey	253	4	94	20	5	0	119
39	St. Shotts	84	1	34	16	4	0	54

ELECTORAL DISTRICT OF FERRYLAND

No.	Polling Division	Eligible Voters		Ballots Counted				
		Revised 2011 List	Swear In Polls	HUTCHINGS Keith PC	MOLLOY Chris NDP	RANDELL Dianne LIB	Rejected Ballots	Total Ballots
40	Advance - Ferryland		2	29	7	1	0	37
41	Advance - Goulds		12	74	41	6	0	121
42	Advance - Witless Bay		8	56	17	1	0	74
43	Advance - Trepassey		0	33	2	0	0	35
44	Special Ballots		6	115	26	16	0	157
		8693	498	3640	1224	181	11	5056

POLLING DIVISION
 RECAPITULATION OF VOTES
 FOR THE ELECTORAL DISTRICT OF
 FORTUNE BAY - CAPE LA HUNE

October 11, 2011 Provincial General Election



Summary of Polling Divisions FORTUNE BAY - CAPE LA HUNE

Total Number of Polling Divisions in District: 30

Total Number of Registered Electors in District: 6091

Polling Division	Boundary Descriptions	Registered Electors
1.	FRANCOIS : THE COMMUNITY OF FRANCOIS, INCLUDING CHURCH STREET; MAIN STREET; COVE ROAD; FIRST BRANCH ROAD; UPPER BRANCH ROAD; UPPER MAIN STREET; LOWER MAIN STREET; CLYDE'S LANE; AND FRIAR ROAD.	97
2.	MCCALLUM: THE COMMUNITY OF MCCALLUM INCLUDING CHURCH ROAD; MAIN ROAD; HILL ROAD; SCHOOL ROAD; WHARF ROAD; AND SHORE ROAD.	81
3.	ST. ALBAN'S: MAIN STREET.	322
4.	ST. ALBAN'S: BEACHSIDE DRIVE; CIRCULAR ROAD; GULLY ROAD; HOSKINS LANE; HOWSE LANE; JACK HOUSE LANE; ORGAN'S LANE; RIDGE ROAD; TOWER ROAD; WHARF LANE; CARIBOU ROAD; COLLIER'S LANE; CORMIER AVENUE (NO HOUSES); COX'S LANE; FARRELL'S LANE; HILL STREET; HILLSIDE DRIVE; KALMIA PLACE; MARINE DRIVE; MEADOW PLACE, POPULAR PLACE; RABBIT TOWN ROAD; SUMMIT DRIVE; WALSH'S LANE; HARBOUR VIEW DRIVE; RIDGEVIEW ROAD; AND WILLCOTT'S LANE; INCLUDING K. M. HOMES LIMITED (8 MEADOW PLACE).	324
5.	ST. ALBAN'S: BAYVIEW DRIVE; HARBOUR DRIVE; OCEANVIEW DRIVE; BENOIT'S LANE; CHURCH STREET; FOREST ROAD; LONG PATH ROAD; SHALLOW BAY DRIVE; SCHOOL ROAD (NO HOUSES); SNOOK'S LANE; VALLEY LANE; VICTORIA STREET; QUEEN STREET; RUSTON AVENUE; VALOR PLACE; AND VOYCE COVE ROAD.	345
6.	ST. JOSEPHS COVE: THE COMMUNITY OF ST. JOSEPHS COVE.	66
7.	ST. VERONICA'S: THE COMMUNITY OF ST. VERONICA'S.	46
8.	HEAD BAY D' ESPOIR: THE COMMUNITY OF HEAD BAY D' ESPOIR INCLUDING HEAD BAY D'ESPOIR HIGHWAY; BAYVIEW HEIGHTS; CRIBB'S BRANCH; WILLMOTT'S CRESCENT; NORTHCOTT'S ROAD; KENDALL'S ROAD; COKE'S LANE; KEARLEY'S LANE; LEE'S LANE; LEE'S ROAD; KING'S LANE; KEARLEY'S ROAD; POST OFFICE ROAD; SUTTON'S LANE; SUTTON'S ROAD; CRANT'S ROAD; AND COX'S LANE.	288
9.	MILLTOWN: THE COMMUNITY OF MILLTOWN INCLUDING MAIN STREET; BUFFETT'S LANE; CRANT'S LANE; KING'S ROAD; KING'S HILL ROAD; PIERCEY'S CRESCENT; LAKE'S ROAD; LEE'S LANE; KELLY'S POINT ROAD; ROBERT'S LANE; PUSHTHROUGH ROAD; KENDALL'S HILL ROAD; BALL'S LANE; LOWER TOWN SITE ROAD; ACRES TRAILER COURT; AND FOREST ROAD.	383

Summary of Polling Divisions FORTUNE BAY - CAPE LA HUNE

Total Number of Polling Divisions in District: 30

Total Number of Registered Electors in District: 6091

Polling Division	Boundary Descriptions	Registered Electors
10.	MORRISVILLE: THE COMMUNITY OF MORRISVILLE INCLUDING CHURCH ROAD; HILL ROAD; MAIN STREET; PIT ACCESS ROAD; AND VALLEY ROAD.	114
11.	CONNE RIVER: FROM THE BEGINNING OF THE COMMUNITY OF CONNE RIVER AS FAR WEST AS SOUTHWEST BROOK.	371
12.	CONNE RIVER: FROM SOUTHWEST BROOK WEST AS FAR AS AND INCLUDING BURNT WOODS.	242
13.	GAULTOIS: THE COMMUNITY OF GAULTOIS INCLUDING MAIN ROAD.	182
14.	HERMITAGE : THE COMMUNITY OF HERMITAGE INCLUDING MAIN ROAD; BAYVIEW ROAD; BOY'S ROAD; ENGRAM'S ROAD; HARBOUR VIEW ROAD; HILLVIEW ROAD; KNOB LANE; NEWTOWN ROAD; PLANT ROAD (NO HOUSES); POINTE ROAD; ROSE'S LANE; AND SPRUCE AVENUE.	324
15.	SANDYVILLE: THE COMMUNITY OF SANDYVILLE INCLUDING MAIN ROAD.	83
16.	SEAL COVE: THE COMMUNITY OF SEAL COVE INCLUDING BREAKWATER ROAD; BUNGAY'S LANE; CHURCH ROAD; CIRCULAR ROAD; DEREK'S ROAD; FORSEY'S ROAD; GERALD'S LANE; GILBERT'S LANE; HARRIS LANE; LANGDON'S LANE; LOVELESS LANE; MAIN STREET; MEADE'S LANE; OLD LODGE ROAD; PASS ISLAND ROAD; ROUTE 364; SEASIDE LANE; AND WILSON'S LANE.	257
17.	HARBOUR BRETON: MAIN ROAD NORTH; AND ROAD KNOB;	314
18.	HARBOUR BRETON: JENSEN'S LANE; HARBOUR DRIVE; ROSE PLACE; STEWART'S LANE; KEEPINGS POINT; CHURCH HILL ROAD; SKINNER'S LANE; LYDIA'S LANE; AND NORTH HILL PLACE.	247

Summary of Polling Divisions FORTUNE BAY - CAPE LA HUNE

Total Number of Polling Divisions in District: 30

Total Number of Registered Electors in District: 6091

Polling Division	Boundary Descriptions	Registered Electors
19.	HARBOUR BRETON: MAGISTRATE'S HILL ROAD; ROCKY POINT ROAD; SOUTH SIDE DRIVE; ELLIOTT DRIVE; HEARN'S POINT ROAD; MAN O WAR ROAD; CAUSEWAY DRIVE; NEWMAN'S LOOK OUT; MARTIN PLACE; AND ALEXANDER AVENUE (INCLUDING CONNAIGRE PENINSULA HEALTH CENTRE (1 ALEXANDER AVENUE)).	259
20.	HARBOUR BRETON: BAY D'LEAU DRIVE (ODD AND EVEN NUMBERS 3 TO 72); LITTLE BAY PLACE; JERSEY AVENUE; GORMAN PLACE; SAGONA PLACE; AND CANADA DRIVE.	331
21.	HARBOUR BRETON: BAY D'LEAU DRIVE (ODD AND EVEN NUMBERS 73 TO 138); BRUNETTE PLACE; BAY VIEW ROAD; GROLE LANE; SPENCER'S BROOK ROAD; MULBERRY CRESCENT; OLD FARM ROAD; TIBBO CRESCENT; BRENTON ROAD; AND WITCH HAZEL HILL (ALSO KNOWN AS BACK ARM).	320
22.	COOMB'S COVE: THE COMMUNITY OF COOMB'S COVE INCLUDING BLAGDON'S LANE; CHURCH LANE; FIANDER'S LANE; SHAG ROCK DRIVE; AND VALLIS ROAD.	49
23.	WRECK COVE: THE COMMUNITY OF WRECK COVE INCLUDING COX'S LANE; BEACH POND DRIVE; AND SEASIDE DRIVE.	74
24.	BOXEY: THE COMMUNITY OF BOXEY INCLUDING BAYVIEW ROAD; BLAGDON'S LANE; BROOK ROAD; MILES LANE; POND ROAD; SANDBANKS ROAD; OCEAN DRIVE; AND STAGE ROAD.	64
25.	MOSE AMBROSE: THE COMMUNITY OF MOSE AMBROSE INCLUDING BULLEN'S LANE; BUNGAY'S LANE; CLINIC LANE; OCEAN DRIVE; WEST POINT ROAD; YARN'S LANE; MAIN HIGHWAY; AND YARN'S LANE EXTENSION.	44
26.	ENGLISH HARBOUR WEST: THE COMMUNITY OF ENGLISH HARBOUR WEST INCLUDING BISHOP'S LANE; EASTERN POINT ROAD; MAIN STREET; EVAN'S ROAD; HARBOUR DRIVE; KEEPING'S LANE; PRICE'S LANE; RIDGLEY'S LANE; SCHOOL ROAD; WELL'S LANE; WEST POINT ROAD; AND WEST POINT ROAD EXTENSION.	181
27.	ST. JACQUES: THE COMMUNITY OF ST. JACQUES INCLUDING BARACHOIS DRIVE; BELLEORAM HIGHWAY; WHELAN'S LANE; EAST POINT DRIVE; AND MCCARTHY'S LANE .	113

**Summary of Polling Divisions
FORTUNE BAY - CAPE LA HUNE**

Total Number of Polling Divisions in District: 30

Total Number of Registered Electors in District: 6091

Polling Division	Boundary Descriptions	Registered Electors
28.	BELLEORAM: THE COMMUNITY OF BELLEORAM INCLUDING MAIN STREET; LODGE LANE; BAYVIEW DRIVE; MCCUISH'S LANE; SPENCER'S LANE; SCHOOL LANE; WATER STREET; AND POOL'S LANE.	315
29.	POOL'S COVE: THE COMMUNITY OF POOL'S COVE INCLUDING HARBOUR DRIVE; OLD TURNIP COVE ROAD; VALLEY ROAD; TURNIP COVE ROAD; HILLTOP CRESCENT; OCEANVIEW DRIVE; MEADOW-BROOK ROAD; MARSHE'S LANE; MCDERMOTT LANE; MCDERMOTT DRIVE; BAYVIEW DRIVE; AND CHURCH LANE.	139
30.	RENCONTRE EAST: THE COMMUNITY OF RENCONTRE EAST INCLUDING MAIN STREET; WATER STREET; HIGH STREET; HARBOUR DRIVE; AND HILL STREET.	116

Total Electors for FORTUNE BAY - CAPE LA HUNE: 6091

ELECTORAL DISTRICT OF FORTUNE BAY - CAPE LA HUNE

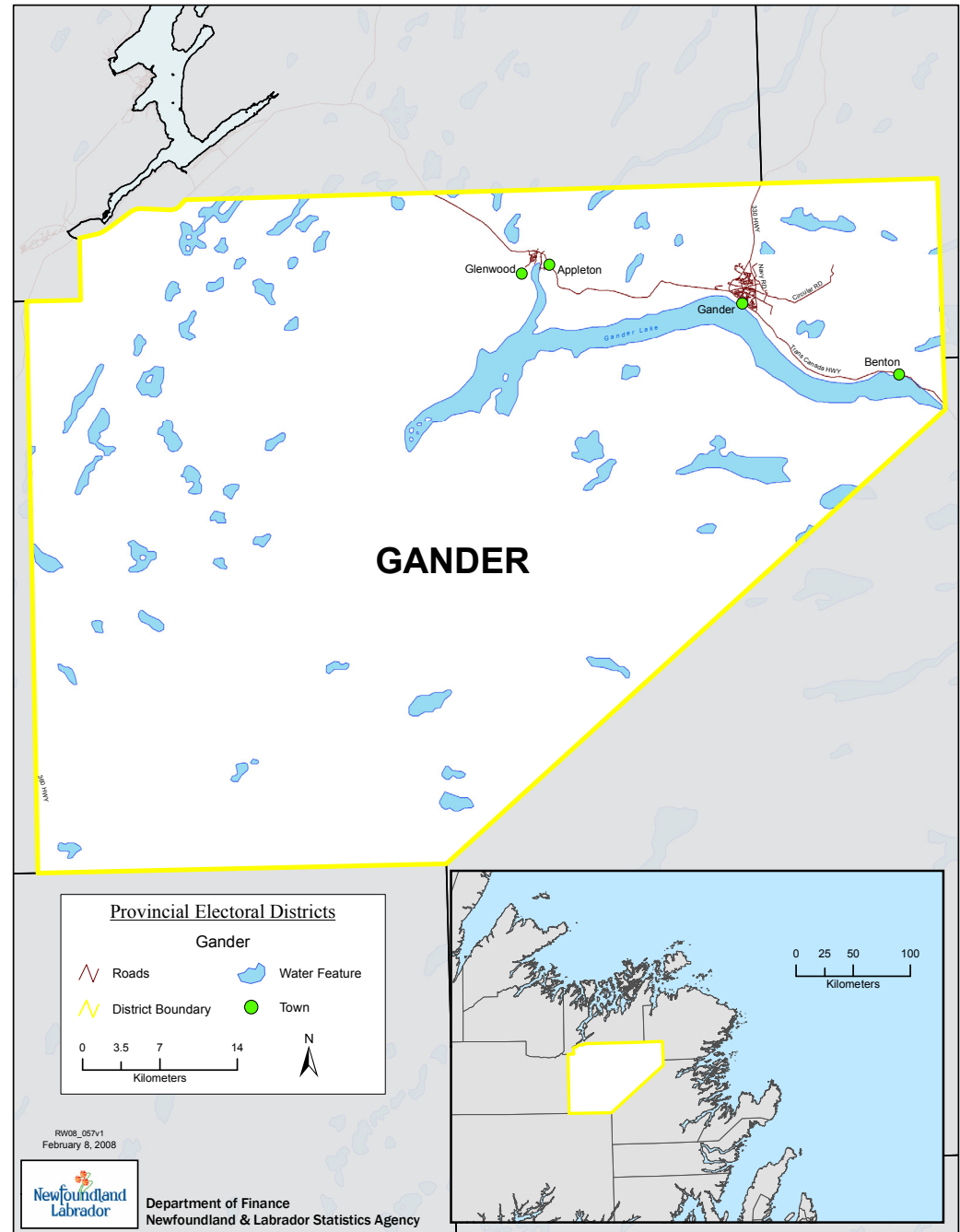
No.	Polling Division	Eligible Voters		Ballots Counted				
		Revised 2011 List	Swear In Polls	PERRY Tracey PC	SKINNER Eric LIB	SKINNER Susan NDP	Rejected Ballots	Total Ballots
1	Francois	97	3	47	4	5	0	56
2	McCallum	81	1	22	7	22	0	51
3	St. Alban's	322	23	200	4	10	1	215
4	St. Alban's	324	23	200	9	9	0	218
5	St. Alban's	345	24	224	8	9	1	242
6	St. Josephs Cove	66	6	42	2	4	0	48
7	St. Veronica's	46	1	17	2	1	0	20
8	Head Bay D'Espoir	288	17	140	9	17	0	166
9	Milltown	383	26	154	22	26	1	203
10	Morrisville	114	2	39	7	2	0	48
11	Conne River	371	12	92	18	21	0	131
12	Conne River	242	6	102	14	7	0	123
13	Gaultois	182	3	87	8	6	0	101
14	Hermitage	324	14	113	27	29	0	169
15	Sandyville	83	9	26	17	4	0	47
16	Seal Cove	257	4	81	21	13	0	115
17	Harbour Breton	314	11	65	54	56	1	176
18	Harbour Breton	247	11	38	54	52	0	144
19	Harbour Breton	259	9	43	44	53	0	140
20	Harbour Breton	331	16	68	48	74	0	190
21	Harbour Breton	320	25	67	59	97	1	224

ELECTORAL DISTRICT OF FORTUNE BAY - CAPE LA HUNE

No.	Polling Division	Eligible Voters		Ballots Counted				
		Revised 2011 List	Swear In Polls	PERRY Tracey PC	SKINNER Eric LIB	SKINNER Susan NDP	Rejected Ballots	Total Ballots
22	Coomb's Cove	49	1	15	2	0	0	17
23	Wreck Cove	74	4	34	11	7	0	52
24	Boxey	64	5	26	9	9	0	44
25	Mose Ambrose	44	6	27	2	4	0	33
26	English Harbour West	181	15	67	22	24	0	113
27	St. Jacques	113	9	56	14	8	0	78
28	Belleoram	315	20	139	42	10	0	191
29	Pool's Cove	139	11	80	11	13	0	104
30	Rencontre East	116	8	36	18	10	0	64
31	Advance - Harbour Breton		3	16	2	25	0	43
32	Advance - Head Bay D'Espoir		14	78	6	3	0	87
33	Special Ballots		27	151	19	35	7	212
		6091	369	2592	596	665	12	3865

POLLING DIVISION RECAPITULATION OF VOTES FOR THE ELECTORAL DISTRICT OF GANDER

October 11, 2011 Provincial General Election



Summary of Polling Divisions GANDER

Total Number of Polling Divisions in District: 32

Total Number of Registered Electors in District: 9284

Polling Division	Boundary Descriptions	Registered Electors
1.	GLENWOOD: ALDERBERRY AVENUE; COUNCIL ROAD (NO HOUSES); CROWELL AVENUE; FIRST AVENUE; HILLCREST AVENUE; KELLY'S PLACE; MAIN STREET; MUNROE AVENUE; PETER'S CRESCENT; RIVER DRIVE; SHEA AVENUE; STATION ROAD; AND VALLEY ROAD.	305
2.	GLENWOOD: ADAMS AVENUE; BOWATER AVENUE; LAKEWOOD PLACE; BROOK STREET; MAPLE AVENUE; MILL ROAD; PINETREE AVENUE; SPRUCE AVENUE; AND TRAILER COURT.	299
3.	APPLETON: BOWATER DRIVE; COUNTRY LANE; LAKEVIEW PLACE; CHIPPIYS LANE (FORMERLY LOWER STEELE AVENUE); PUMPHOUSE ROAD; RICHARDS ROAD; STEELE AVENUE; INDUSTRIAL PARK (NO HOUSES); AND TRANS CANADA HIGHWAY.	234
4.	APPLETON: CIRCULAR ROAD; MILL ROAD; RIVER ROAD; ROLANDS ROAD; CARBERRY'S LANE (FORMERLY SALMON RIVER ROAD); INCLUDING APPLETON ESTATES.	204
5.	BENTON: THE COMMUNITY OF BENTON, INCLUDING KINGS ROAD; MILL ROAD; MILL POND ROAD; PONDS LANE; OLD STATION ROAD; OLD MILL POND ROAD; AND STATION ROAD.	139
6.	GANDER: MEMORIAL DRIVE (EXCLUDING 44 TO 46 MEMORIAL DRIVE); LOTHIAN COURT; AND OLD NAVY ROAD.	325
7.	GANDER: GOLDEN LEGION MANOR APARTMENTS (44-46 MEMORIAL DRIVE).	120
8.	GANDER: CARR CRESCENT (NO HOUSES); MCCURDY DRIVE (NO HOUSES); OGILVIE STREET; HENLEY STREET; YEAGER STREET; WILLIAMS PLACE; REICHERS PLACE; MEMORIAL DRIVE EAST (NO HOUSES); TRANS CANADA HIGHWAY; INCLUDING JAMES PATON MEMORIAL REGIONAL HOSPITAL (125 TRANS CANADA HIGHWAY).	309
9.	GANDER: MAGEE ROAD (INCLUDING REGENCY APARTMENTS, 4 MAGEE ROAD; AND GOLDEN YEARS ESTATES, 100 MAGEE ROAD); PENWELL AVENUE; BINNIE STREET; PAYETTE STREET; MELVILLE PLACE; RUTAN STREET; DEHAVILLAND PLACE; RUSSELL STREET; GATTY PLACE; TULLY PLACE; CODY PLACE; MACLEAN PLACE; RATCLIFFE PLACE; SMITH'S POND ROAD; AND THIRSK PLACE.	339

Summary of Polling Divisions GANDER

Total Number of Polling Divisions in District: 32

Total Number of Registered Electors in District: 9284

Polling Division	Boundary Descriptions	Registered Electors
10.	GANDER: BONDAR STREET; GANDER BAY ROAD; GIBSON PLACE; MCGRATH PLACE; ROWSELL BOULEVARD; AND VATCHER PLACE.	355
11.	GANDER: ELIZABETH DRIVE {EXCLUDING CECON APARTMENTS (195 ELIZABETH DRIVE); ELIZABETH PARK MANOR APARTMENTS (185 ELIZABETH DRIVE); AND GANDER APARTMENTS (181 ELIZABETH DRIVE)}; ROE AVENUE (NO HOUSES); GARRETT STREET (NO HOUSES); CALDWELL STREET (NO HOUSES); ARMSTRONG BOULEVARD (NO HOUSES); COOPER BOULEVARD (NO HOUSES); GILMORE PLACE (NO HOUSES);AND WILEY POST STREET (NO HOUSES).	342
12.	GANDER: HAMILTON STREET; GRANDY AVENUE; AND MACDONALD DRIVE.	319
13.	GANDER: BALDWIN STREET; BISHOP STREET; BOWES STREET; COTTON STREET; EARHART STREET; JACKSON PLACE; AND LINDBERGH AVENUE.	296
14.	GANDER: HAWKER CRESCENT; BROCHEN STREET; BALBO STREET; AND FRASER ROAD.	321
15.	GANDER: ALCOCK CRESCENT; WILCOCKSON CRESCENT; CECON APARTMENTS (195 ELIZABETH DRIVE); ELIZABETH PARK MANOR APARTMENTS (185 ELIZABETH DRIVE); AND GANDER APARTMENTS (181 ELIZABETH DRIVE).	250
16.	GANDER: MEDCALF STREET; NUNGESSER AVENUE; AND SULLIVAN AVENUE.	325
17.	GANDER: BACHMAN PLACE; HEATH CRESCENT; LAURELL ROAD (NO HOUSES); WASHINGTON DRIVE (INCLUDING THE CANADIAN ARMED FORCES BASE); AND BENNETT DRIVE (EXCLUDING PARK PLACE, 102 BENNETT DRIVE; MAPLEVILLE, 127 BENNETT DRIVE; PINETREE, 129 BENNETT DRIVE; AND B & B APARTMENT BUILDINGS, 131 BENNETT DRIVE).	321
18.	GANDER: APARTMENT BUILDINGS - MAPLEVILLE (127 BENNETT DRIVE); PINETREE (129 BENNETT DRIVE); B & B (131 BENNETT DRIVE); AND PARK PLACE APARTMENTS, BUILDING NUMBERS 1 TO 4 (102 BENNETT DRIVE).	317

Summary of Polling Divisions GANDER

Total Number of Polling Divisions in District: 32

Total Number of Registered Electors in District: 9284

Polling Division	Boundary Descriptions	Registered Electors
19.	GANDER: BRISTOL PLACE; CURTISS AVENUE; GRAY AVENUE; AND TOWERS AVENUE.	325
20.	GANDER: BROWN CRESCENT; CONRAD PLACE; ROBERTSON AVENUE; GRIEVE CRESCENT; PATTISON PLACE; AND VISCOUNT CRESCENT.	325
21.	GANDER: AIRPORT BOULEVARD (INCLUDING LAKESIDE HOMES, 95 AIRPORT BOULEVARD); FITZMAURICE ROAD; AND JAMES BOULEVARD (NO HOUSES).	299
22.	GANDER: BELL PLACE (NO HOUSES); BOYD STREET; MACKAY STREET; PINEDO ROAD; MARKHAM PLACE (NO HOUSES); PETERSON DRIVE; AND READ STREET.	266
23.	GANDER: BLACKWOOD DRIVE; BROCK CRESCENT; AND EDINBURGH AVENUE.	331
24.	GANDER: SOLBERG CRESCENT; AND RICKENBACKER ROAD.	306
25.	GANDER: CARLING CRESCENT; KENT PLACE; GORDON STREET; AND WOOD CRESCENT.	285
26.	GANDER: JOHNSON CRESCENT; BLAIR PLACE; CAYLEY PLACE; LEWINGTON PLACE; SACCHI AVENUE; MATTERN PLACE; AND RICHMAN PLACE.	288
27.	GANDER: MORGAN DRIVE; AND TILLEY PLACE.	315
28.	GANDER: MARC GARNEAU PLACE; BYRD AVENUE; AND SCOTT PLACE.	318
29.	GANDER: BARKER PLACE; COLLISHAW CRESCENT; CORRIGAN STREET; JONES PLACE; C.L. DOBBIN DRIVE (NO HOUSES); AND MOLLISON CRESCENT.	300
30.	GANDER: GRIFFIN PLACE; LEE STREET; RAYNHAM AVENUE; AND WRIGHT CRESCENT.	266
31.	GANDER: CHESHIRE CRESCENT; FORESTER STREET; HORNELL STREET; AND KINGSFORD-SMITH PLACE.	249
32.	GANDER: HADFIELD STREET (INCLUDING NIGHTINGALE MANOR, 11 HADFIELD STREET); MIFFLIN PLACE; QUIMBY PLACE; AND QUIMBY AVENUE (INCLUDING QUIMBY APARTMENTS, 3 QUIMBY AVENUE; EDGEWOOD APARTMENTS, 4 QUIMBY AVENUE)	291

Total Electors for GANDER: 9284

ELECTORAL DISTRICT OF GANDER

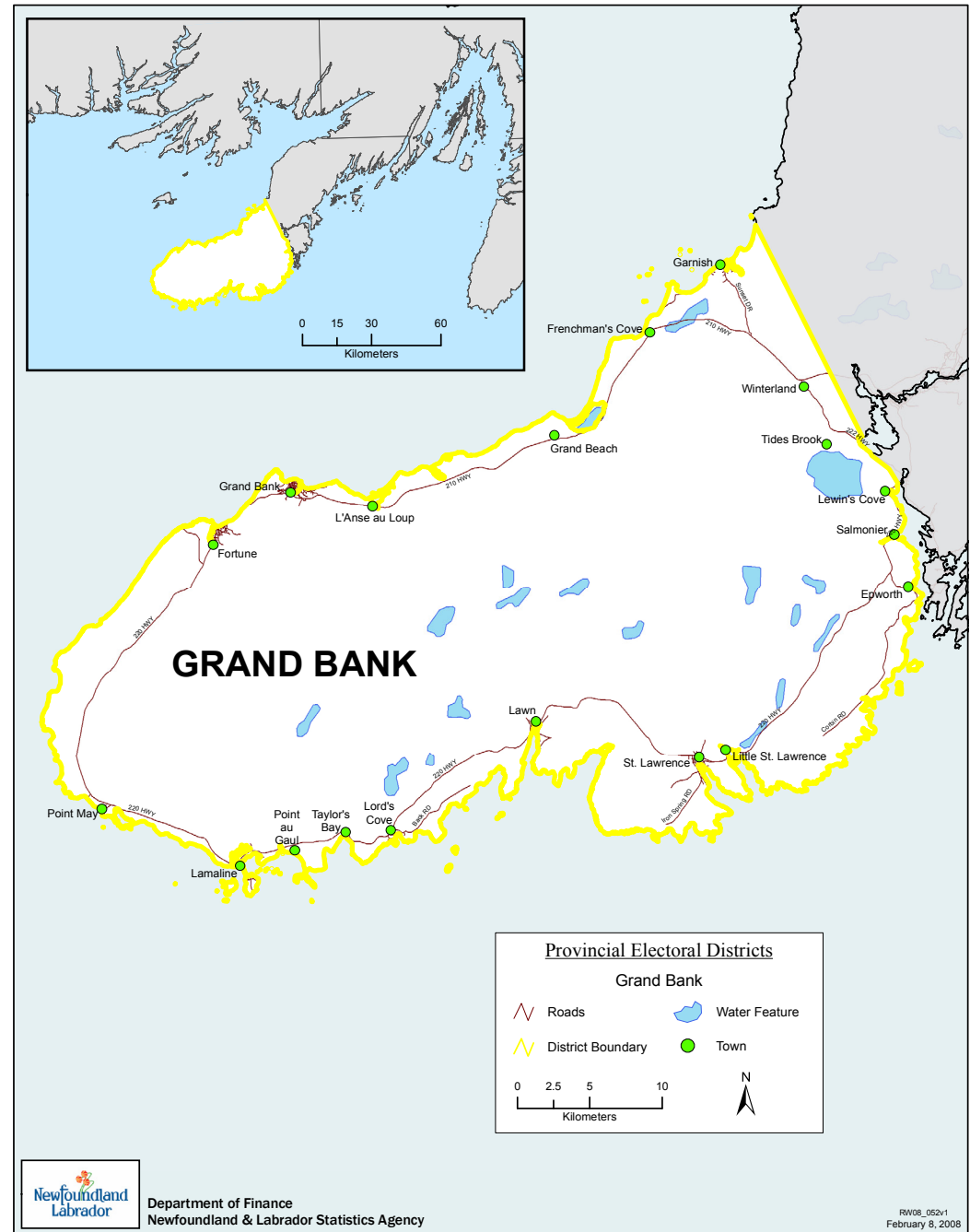
No.	Polling Division	Eligible Voters		Ballots Counted				
		Revised 2011 List	Swear In Polls	NORMAN Lukas NDP	O'BRIEN Kevin PC	WARREN Barry LIB	Rejected Ballots	Total Ballots
1	Glenwood	305	12	16	107	28	1	152
2	Glenwood	299	11	19	81	31	1	132
3	Appleton	234	18	23	77	26	0	126
4	Appleton	204	27	26	70	29	2	127
5	Benton	139	15	5	54	10	0	69
6	Gander	325	4	39	64	47	0	150
7	Gander	120	22	17	47	21	0	85
8	Gander	309	35	23	82	42	1	148
9	Gander	339	64	24	103	55	0	182
10	Gander	355	15	19	63	36	0	118
11	Gander	342	13	20	56	49	0	125
12	Gander	319	9	35	104	43	0	182
13	Gander	296	32	38	95	48	0	181
14	Gander	321	22	51	63	45	0	159
15	Gander	250	7	16	40	31	0	87
16	Gander	325	8	15	64	40	0	119
17	Gander	321	17	17	58	45	0	120
18	Gander	317	15	18	26	15	0	59
19	Gander	325	9	13	53	53	0	119
20	Gander	325	8	30	49	37	0	116
21	Gander	299	14	15	46	43	3	107

ELECTORAL DISTRICT OF GANDER

No.	Polling Division	Eligible Voters		Ballots Counted				
		Revised 2011 List	Swear In Polls	NORMAN Lukas NDP	O'BRIEN Kevin PC	WARREN Barry LIB	Rejected Ballots	Total Ballots
22	Gander	266	13	17	60	50	0	127
23	Gander	331	17	31	80	49	0	160
24	Gander	306	11	21	67	45	0	133
25	Gander	285	6	24	55	36	0	115
26	Gander	288	2	26	53	32	0	111
27	Gander	315	15	27	74	44	0	145
28	Gander	318	18	21	61	44	0	126
29	Gander	300	5	17	53	37	0	107
30	Gander	266	13	16	59	54	0	129
31	Gander	249	46	17	76	35	0	128
32	Gander	291	29	22	61	35	1	119
33	Advance - Gander		11	43	214	143	1	401
34	Special Ballots		3	9	78	37	6	130
		9284	566	770	2393	1415	16	4594

POLLING DIVISION RECAPITULATION OF VOTES FOR THE ELECTORAL DISTRICT OF GRAND BANK

October 11, 2011 Provincial General Election



Summary of Polling Divisions GRAND BANK

Total Number of Polling Divisions in District: 32

Total Number of Registered Electors in District: 6921

Polling Division	Boundary Descriptions	Registered Electors
1.	GARNISH: BARRISWAY ROAD; CAPTAINS LANE; CARANZA PLACE; CHURCH STREET; GREEN HILL ROAD; HOLLEY'S LANE; LITTLE BROOK ROAD; MARSH'S ROAD; MAYER AVENUE; MAYO'S LANE; PARDY'S POINT ROAD (INCLUDING OCEAN VIEW MANOR (27 PARDY'S POINT ROAD)); PARTANA STREET; POINT BULLY PLACE; POINT ROSIE PLACE; RIVER DRIVE; RIVER DRIVE EXTENSION; SEAVIEW DRIVE; WATERLINE ROAD; WATERFRONT ROAD; WELL PATH ROAD; SHORT ROAD; AND WHITE'S LANE.	232
2.	GARNISH: SUNSET DRIVE (ALSO KNOWN AS MAIN ROAD).	224
3.	FRENCHMAN'S COVE: THE COMMUNITY OF FRENCHMAN'S COVE INCLUDING BE'S LANE; CHURCH ROAD; CHURCH ROAD EXTENSION; GOLF COURSE ROAD; LUNDRIGAN'S ROAD; EVERGREEN LANE; MAIN STREET; MILES ROAD; MUDDY HOLE; PUMP HOUSE ROAD; ROUTE 210; PARKSIDE LANE; AND STAGE HEAD ROAD.	136
4.	GRAND BEACH: THE COMMUNITY OF GRAND BEACH INCLUDING MAIN ROAD; HIGHWAY 210 (FROM GRAND BEACH INTERSECTION TO RESIDENCE OF SANDY COOPER); AND STERN POND.	58
5.	GRAND BANK: ADMINISTRIX PLACE; ALLENBY PLACE; CEMETERY ROAD; EDWIN STREET; GREENWOOD AVENUE; GRAND VIEW BOULEVARD; HILLVIEW STREET; MABLE DOROTHY BOULEVARD; MALCOLM BOULEVARD; PARTANNA PLACE; PLANT ROAD (NO HOUSES); THE GRAND BANK BY-PASS (ROUTE NO. 210, ALSO KNOWN AS GRAND BANK HIGHWAY) TO LANCE AU LOUP AND MOLLIERS INCLUDING LANCE AU LOUP (CABIN AREA); LITTLE BARASWAY (CABIN AREA); FRAGGLE ROCK (CABIN AREA); GROUSE (CABIN AREA); TOMCOD PATH (CABIN AREA); GUMBO (CABIN AREA); AND MOLLIERS ROAD (CABIN AREA).	314
6.	GRAND BANK: ALSATION DRIVE; BEACH AVENUE; LEE'S LANE; MARINE DRIVE; MISTYWAVE CRESCENT; HATCHER PLACE; OCEANVIEW STREET; AND OLD ROAD.	216
7.	GRAND BANK: BUTT STREET; CHILCOTT PLACE; CROWLEY'S LANE; HICKMAN STREET; PATTEN STREET; RIVERSIDE EAST; RIVERSIDE WEST; ROSE PLACE; TIM'S LANE; BROOKVIEW PLACE; HANDRIGAN PLACE; INCLUDING THE BLUE CREST INTERFAITH SENIOR CITIZENS HOME (1 SENIOR CITIZENS PLACE).	291

Summary of Polling Divisions GRAND BANK

Total Number of Polling Divisions in District: 32

Total Number of Registered Electors in District: 6921

Polling Division	Boundary Descriptions	Registered Electors
8.	GRAND BANK: CITADEL ROAD; BUTLERS LANE; EMBERLEY PLACE; GOUGH PLACE; EVANS STREET; AND MAIN STREET.	235
9.	GRAND BANK: ELIZABETH AVENUE; PLUMMER DRIVE; WEST STREET; MULLINS LANE; STOODLEY PLACE; HAWKINS STREET; CHARLOTTE STREET; AND WEST STREET EXTENSION; INCLUDING BLUE CREST INTERFAITH SENIOR COTTAGES (39 ELIZABETH AVENUE).	258
10.	GRAND BANK: BAYVIEW PLACE; BURKE DRIVE; BURT'S LANE; CAMP STREET; CHRISTIAN'S ROAD; COLLEGE STREET; COURTNEY PLACE; CORKUM PLACE; DUNTON STREET; GRANDY'S ROAD; LOWER WATER STREET; PLEASANT STREET; SCHOONER DRIVE; STANLEY PLACE; AND WATER STREET.	278
11.	GRAND BANK: ATLANTIC AVENUE; BLACKBURN ROAD; CHURCH STREET; CIRCULAR PLACE; FORSEY ROAD; FORWARD'S LANE; GEORGE STREET; RALPH STREET; SEAVIEW ROAD; AND WARRENS LANE.	197
12.	GRAND BANK: CORONATION STREET; HYDE STREET; JAMIESON AVENUE; PEARSON PLACE; SMALLWOOD DRIVE; AND STONE'S PLACE.	242
13.	FORTUNE: BUNKERHILL ROAD; GAULTOIS PLACE; CABOT PLACE; FRANK'S LANE; HARBOUR VIEW DRIVE; LAKE STREET; PIERCEY STREET; LEGION ROAD; COMMUNITY STREET; FORSEY ROAD; WATER STREET; SUNSET CRESCENT; SNOOK'S ROAD; SNOOK'S ROAD EXTENSION; HADDON'S LANE; AND TEMPLE STREET.	180
14.	FORTUNE: BAYVIEW STREET; CENTENNIAL STREET; CONFEDERATION STREET; BRADLEY CRESCENT; HICKMAN PLACE; OUTER DRIVE; BOOTH PLACE; AND EVERGREEN AVENUE.	275

Summary of Polling Divisions GRAND BANK

Total Number of Polling Divisions in District: 32

Total Number of Registered Electors in District: 6921

Polling Division	Boundary Descriptions	Registered Electors
15.	FORTUNE: ELDON STREET; ROSE'S LANE; CLOUTER'S LANE; MALLARD ROAD; PATTEN PLACE; FOREST ROAD; MILES ROAD; HAYTER STREET; BENSON STREET; HORNHOUSE ROAD; HILLIER STREET; AND LAMALINE HIGHWAY.	218
16.	FORTUNE: BROOKSIDE ROAD; ELFORD STREET; SPRINGHILL ROAD; LAFOSSE ROAD; CHURCH STREET; INKPEN PLACE; PUSHTHROUGH CRESCENT; LOGWOOD ROAD; KELLY'S PLACE; RAMEAU PLACE; MILLER'S ROAD; CEKO PLACE; BENNETT PLACE; NOSEWORTHY PLACE; KING STREET; COOPER LANE; AND COLLIER PLACE.	281
17.	FORTUNE: HADDOCK ROAD; BRUNETTE AVENUE; PINCHMARSH ROAD; FEMME ROAD; DIXON STREET; BROOKFIELD ROAD; AND FARM ROAD.	200
18.	POINT MAY: THE COMMUNITY OF POINT MAY INCLUDING MICK'S COVE ROAD; MAIN ROAD (ALSO KNOWN AS HIGHWAY 220); MAYOR'S ROAD; STRICKLAND'S ROAD; AND CEMETERY ROAD.	190
19.	LAMALINE : THE COMMUNITY OF LAMALINE INCLUDING ALLAN'S ISLAND ROAD; AMERICAN ROAD; CHAPEL PATH; DOYLE'S LANE; GROTTO ROAD; HARDWOOD HILL; HILL ROAD; HUMMICK ROAD; LAMALINE EAST ROAD; LODGE ROAD; LODGE ROAD NORTH; AND MAIN ROAD.	246
20.	POINT AU GAUL AND TAYLOR'S BAY: THE COMMUNITIES OF POINT AU GAUL AND TAYLOR'S BAY INCLUDING MAIN STREET.	74
21.	LORD'S COVE: THE COMMUNITY OF LORD'S COVE INCLUDING MAIN ROAD.	155

Summary of Polling Divisions GRAND BANK

Total Number of Polling Divisions in District: 32

Total Number of Registered Electors in District: 6921

Polling Division	Boundary Descriptions	Registered Electors
22.	LAWN: COX'S ROAD; DRAKE'S ROAD; DRAKE'S ROAD EXTENSION; EDWARD'S LANE; HARBOUR DRIVE; HARBOUR DRIVE EXTENSION; POWERHOUSE ROAD; QUARRY ROAD; AND SHAMROCK DRIVE.	254
23.	LAWN: BAYVIEW LANE; BROOKSIDE ROAD; HICKMAN DRIVE; MAIN HIGHWAY; MATTHEW PLACE; PRICE AVENUE; STRANGSIDE ROAD; WEBBER'S ROAD; WEBBER'S ROAD EXTENSION; AND SANDY POINT ROAD.	285
24.	ST. LAWRENCE: CORPORATION PLACE; SEAVIEW STREET; POLLUX CRESCENT; BLUE BEACH HEIGHTS; NOTRE DAME STREET; TRUXTON PLACE; BECKS LANE; PIKE'S LANE; AND SLANEYVALE.	173
25.	ST. LAWRENCE: WATER STREET EAST (ALSO KNOWN AS HERRING COVE); WATER STREET WEST; ST. MATTHEW STREET; HOGAN STREET; MARION DRIVE; LIGHTHOUSE ROAD; RIVERSIDE DRIVE; MANNIX CAMPUS (NO HOUSES); AND TURPIN STREET.	257
26.	ST. LAWRENCE: ST. CECELIA STREET; PARK LANE; ROUTE 220; MEMORIAL DRIVE; MAYOR AVENUE; FAIRVIEW AVENUE; FAIRVIEW CRESCENT (ALSO KNOWN AS TRAILER COURT); INCLUDING U.S. MEMORIAL COMMUNITY HEALTH CENTRE (38 MEMORIAL DRIVE); AND MOUNT MARGARET MANOR (20A MEMORIAL DRIVE).	276
27.	ST. LAWRENCE: LAURENTIAN AVENUE; DIRECTOR DRIVE; NEWFLUOR CRESCENT; PIKE'S DRIVE; AND IRON SPRINGS ROAD (NO HOUSES).	246
28.	LITTLE ST. LAWRENCE: THE COMMUNITY OF LITTLE ST. LAWRENCE INCLUDING MAIN STREET.	95

Summary of Polling Divisions GRAND BANK

Total Number of Polling Divisions in District: 32

Total Number of Registered Electors in District: 6921

Polling Division	Boundary Descriptions	Registered Electors
29.	EPWORTH: THE COMMUNITY OF EPWORTH INCLUDING MAIN STREET, HIGHWAY 220; AND CORBIN ROAD.	117
30.	LEWIN'S COVE: THE COMMUNITY OF LEWIN'S COVE INCLUDING MAIN ROAD (EVEN NUMBERS); FRESHWATER POND ROAD; SMITH'S LOOP; HAWSE'S ROAD; AND PIKE'S ROAD.	259
31.	LEWIN'S COVE AND BIG SALMONIER: THE COMMUNITY OF LEWIN'S COVE INCLUDING MAIN ROAD (ODD NUMBERS); INKPEN'S LANE; HOLLETT'S ROAD; PLAYGROUND LOOP; PARSONS LANE; AND MANSE ROAD. THE COMMUNITY OF BIG SALMONIER INCLUDING MAIN ROAD.	209
32.	WINTERLAND AND TIDES BROOK (CABIN AREA): THE COMMUNITY OF WINTERLAND INCLUDING KIMBERLEY FARM DRIVE; PIONEER DRIVE; BRANCH ROAD; MARSHALL'S ROAD; NORTHWEST BROOK ROAD; OLD HIGHROAD; GOLDEN SANDS ROAD; BURIN BAY ROAD; HIGHWAY 210 (ALSO KNOWN AS BURIN PENINSULA HIGHWAY AND MAIN HIGHWAY). TIDES BROOK (CABIN AREA); LOWER PONY'S POND ROAD; PONY'S POND ROAD; TIDES BROOK ROAD; OLD TIDES BROOK ROAD; OUR COVE ROAD; AND WINTERLAND ROAD (ALSO KNOWN AS MAIN ROAD).	250

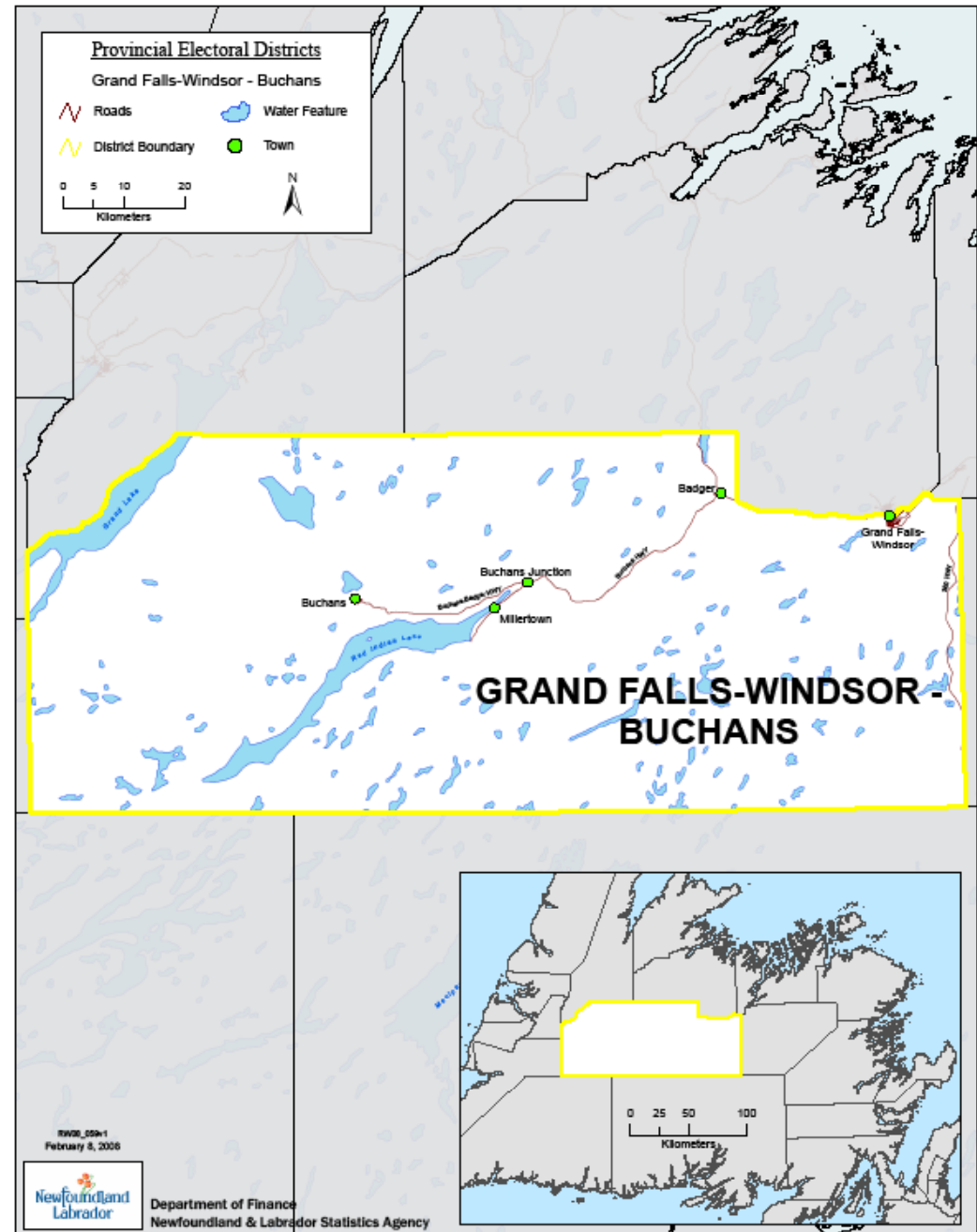
Total Electors for GRAND BANK: 6921

ELECTORAL DISTRICT OF GRAND BANK								
No.	Polling Division	Eligible Voters		Ballots Counted				
		Revised 2011 List	Swear In Polls	HALEY Carol Anne LIB	KING Darin PC	LAYMAN Wally NDP	Rejected Ballots	Total Ballots
1	Garnish	232	17	38	67	8	0	113
2	Garnish	224	12	35	98	3	1	137
3	Frenchman's Cove	136	9	37	50	5	0	92
4	Grand Beach	58	1	8	18	0	0	26
5	Grand Bank	314	18	46	125	3	2	176
6	Grand Bank	216	15	39	92	4	0	135
7	Grand Bank	291	15	30	115	7	0	152
8	Grand Bank	235	20	29	113	2	1	145
9	Grand Bank	258	14	42	113	3	0	158
10	Grand Bank	278	19	34	116	3	0	153
11	Grand Bank	197	18	31	90	2	0	123
12	Grand Bank	242	17	39	111	2	0	152
13	Fortune	180	9	27	75	3	0	105
14	Fortune	275	14	48	105	7	0	160
15	Fortune	218	7	16	111	3	0	130
16	Fortune	281	11	52	114	5	0	171
17	Fortune	200	13	31	78	2	0	111
18	Point May	190	20	61	72	4	0	137
19	Lamaline	246	14	94	60	4	0	158
20	Point Au Gaul and Taylor's Bay	74	5	35	14	2	0	51

ELECTORAL DISTRICT OF GRAND BANK								
No.	Polling Division	Eligible Voters		Ballots Counted				
		Revised 2011 List	Swear In Polls	HALEY Carol Anne LIB	KING Darin PC	LAYMAN Wally NDP	Rejected Ballots	Total Ballots
21	Lord's Cove	155	4	29	55	3	2	89
22	Lawn	254	23	49	106	0	0	155
23	Lawn	285	11	28	113	7	0	148
24	St. Lawrence	173	12	27	83	2	0	112
25	St. Lawrence	257	15	32	114	7	0	153
26	St. Lawrence	276	9	23	107	5	1	136
27	St. Lawrence	246	13	21	115	5	0	141
28	Little St. Lawrence	95	10	16	45	4	0	65
29	Epworth	117	9	30	30	10	0	70
30	Lewin's Cove	259	11	42	71	16	0	129
31	Lewin's Cove and Big Salmonier	209	16	46	66	15	0	127
32	Winterland and Tides Brook (Cabin Area)	250	38	59	137	9	0	205
33	Advance Poll - Fortune		16	22	131	2	0	155
34	Advance Poll - St. Lawrence		3	6	72	4	0	82
35	Special Ballots		33	134	289	6	6	435
		6921	491	1336	3271	167	13	4787

POLLING DIVISION
RECAPITULATION OF VOTES
FOR THE ELECTORAL DISTRICT OF
GRAND FALLS-WINDSOR-BUCHANS

October 11, 2011 Provincial General Election



Summary of Polling Divisions GRAND FALLS - WINDSOR-BUCHANS

Total Number of Polling Divisions in District: 27

Total Number of Registered Electors in District: 7549

Polling Division	Boundary Descriptions	Registered Electors
1.	GRAND FALLS-WINDSOR: HILL ROAD; BANK ROAD; BEAUMONT AVENUE (ODD NUMBERS 1 TO 15, EVEN NUMBERS 2 TO 26); JONES STREET; JUNCTION ROAD (ODD NUMBERS 1 TO 23A, EVEN NUMBERS 2 TO 18); HAIG ROAD; POLYGON ROAD; SUVLA ROAD; PERONNE ROAD; AND QUEEN STREET.	315
2.	GRAND FALLS-WINDSOR: BEAUMONT AVENUE (ODD NUMBERS 19 TO 49B, EVEN NUMBERS 28 TO 56); CHURCH ROAD; EXPLOITS AVENUE; EXPLOITS LANE; CARMELITE ROAD; AND RIVERVIEW ROAD.	283
3.	GRAND FALLS-WINDSOR: LINCOLN ROAD (ODD NUMBERS 91 TO 97B, EVEN NUMBERS 150 TO 166); CRESCENT HEIGHTS; PINE AVENUE; JUNCTION ROAD (EVEN NUMBERS 20 TO 60, ODD NUMBERS 25 TO 53); AND MONCHY ROAD.	293
4.	GRAND FALLS-WINDSOR: LINCOLN ROAD (ODD NUMBERS 17 TO 89, EVEN NUMBERS 2 TO 144A); SUNSET DRIVE; AND MEMORIAL AVENUE.	315
5.	GRAND FALLS-WINDSOR: BIRCH STREET; ELM STREET; GREENWOOD AVENUE (INCLUDING CENTRAL APARTMENTS (19 GREENWOOD AVENUE)); MAPLE STREET; ST. CATHERINE STREET; AND LARCH STREET.	257
6.	GRAND FALLS-WINDSOR: LINCOLN ROAD (ODD NUMBERS 99 TO 129A, EVEN NUMBERS 168 TO 212 INCLUDING RIDGEVIEW APARTMENTS (99D LINCOLN ROAD)); LIND AVENUE; POPLAR ROAD; AND WILLOW ROAD.	304
7.	GRAND FALLS-WINDSOR: CIRCULAR ROAD; GILBERT STREET; HARMSWORTH DRIVE; HATT PLACE; NORTHCLIFFE STREET; RAILWAY ROAD; ROTHEMERE STREET; AND WEST STREET.	329
8.	GRAND FALLS-WINDSOR: CABOT ROAD; MILL ROAD; EAST STREET; HIGH STREET; THIRD AVENUE; JUDGES TERRACE; UNION STREET (INCLUDING CARMELITE HOUSE, 50 UNION STREET AND THE CENTRAL NEWFOUNDLAND REGIONAL HEALTH CARE CENTRE); AND VALLEY ROAD.	356
9.	GRAND FALLS-WINDSOR: GOODYEAR AVENUE (EVEN NUMBERS 2 TO 18 AND 152 TO 164) (ODD NUMBERS 3 TO 5); ESMOND STREET; KERRY PLACE; MAYO STREET; AND SUTHERLAND DRIVE.	252
10.	GRAND FALLS-WINDSOR: ALLAN STREET; CHAMBERLAIN STREET; GATELY STREET; CARTWRIGHT STREET; GOODYEAR AVENUE (ODD NUMBERS 9 TO 77, EVEN NUMBERS 20 TO 78).	314

Summary of Polling Divisions GRAND FALLS - WINDSOR-BUCHANS

Total Number of Polling Divisions in District: 27

Total Number of Registered Electors in District: 7549

Polling Division	Boundary Descriptions	Registered Electors
11.	GRAND FALLS-WINDSOR: CRANLEY PLACE; DUNN PLACE; GOODYEAR AVENUE (ODD NUMBERS 79 TO 125, EVEN NUMBERS 80 TO 126); AND SULLIVAN STREET.	328
12.	GRAND FALLS-WINDSOR: BISHOP STREET; DORRITY PLACE; GOODYEAR AVENUE (ODD NUMBERS 127 TO 149, EVEN NUMBERS 128 TO 150); MUIR AVENUE; AND O'NEILL AVENUE.	344
13.	GRAND FALLS-WINDSOR: CONWAY STREET; SHEPPARD STREET; HENNESSEY PLACE; AND SOUTHCOTT DRIVE.	268
14.	GRAND FALLS-WINDSOR: BARTLE PLACE; CATER AVENUE (INCLUDES BATTCOCK MANOR-11 CATER AVENUE); CATER PLACE (INCLUDES CATER APARTMENTS-10 CATER PLACE); EDWARDS PLACE; AND TUCKER PLACE.	271
15.	GRAND FALLS-WINDSOR: BROWN AVENUE (EVEN NUMBERS 2 TO 98); ANDREWS CRESCENT (INCLUDING ANDREWS COURT (51 ANDREWS CRESCENT)); BAYLEY STREET (NO HOUSES); AND HICKS PLACE.	253
16.	GRAND FALLS-WINDSOR: GARDNER STREET; THOMAS STREET; AND SHALLOW STREET.	307
17.	GRAND FALLS-WINDSOR: ANSTEY PLACE; BOUZANE STREET; EARLE PLACE; FINN AVENUE (INCLUDING FINN AVENUE APARTMENTS (22 FINN AVENUE)); MOORE PLACE; AND EBSARY PLACE.	350
18.	GRAND FALLS-WINDSOR: CRAWLEY AVENUE (ALL ODD NUMBERS; EVEN NUMBERS 6 AND GREATER); GRENFELL HEIGHTS (ODD AND EVEN NUMBERS 1 TO 67); KNIGHT STREET (ALL EVEN NUMBERS); MAIDMENT PLACE; AND NEWHOOK STREET.	294
19.	GRAND FALLS-WINDSOR: DAWE CRESCENT; BEETON PLACE; HANSON PLACE; HARDY AVENUE (THE SOUTH SIDE OF HARDY AVENUE FROM CRAWLEY AVENUE TO GRENFELL HEIGHTS); AND IRELAND DRIVE.	211
20.	GRAND FALLS-WINDSOR: GRENFELL HEIGHTS (ODD NUMBERS 69 TO 129, EVEN NUMBERS 68 TO 220); CANADA PLACE; POWER STREET; AND LOUIS PLACE.	274

**Summary of Polling Divisions
GRAND FALLS - WINDSOR-BUCHANS**

Total Number of Polling Divisions in District: 27

Total Number of Registered Electors in District: 7549

Polling Division	Boundary Descriptions	Registered Electors
21.	GRAND FALLS-WINDSOR: GRENFELL HEIGHTS (EVEN NUMBERS 222 TO 428 INCLUDING GOLDEN YEARS ESTATE (348 GRENFELL HEIGHTS)).	215
22.	BADGER: EARLE STREET; FIRST AVENUE; MAIN STREET; CHURCH ROAD; BUCHANS HIGHWAY; BEOTHUCK STREET; MAPLE STREET; AND SCHOOL ROAD.	334
23.	BADGER AND JOE'S LAKE: MEMORIAL DRIVE; COOKE CRESCENT; KINSMEN DRIVE; RIVER ROAD; SHEPPARD AVENUE; SUNSET DRIVE; BADGER DRIVE; FOURTH AVENUE; OLD BADGER ROAD; RIDGEVIEW ROAD; SECOND AVENUE; THIRD AVENUE; HIGH ROAD HILL; THIRD AVENUE EXTENSION; INCLUDING JOE'S LAKE (CABIN AREA).	287
24.	BUCHANS JUNCTION: THE COMMUNITY OF BUCHANS JUNCTION INCLUDING MAIN STREET (ROUTE 370); MILL ROAD; MARY MARCH DRIVE; JUNCTION ROAD; CARIBOU ROAD; LAPLAND DRIVE; BIRCHY DRIVE; AND RIVER ROAD.	98
25.	MILLERTOWN: THE COMMUNITY OF MILLERTOWN INCLUDING BEOTHUCK STREET; BIRCH HILL ROAD; CHURCH STREET; LAKEVIEW DRIVE; MARY MARCH DRIVE; ROUTE 370; SCHOOL HILL ROAD; RIVERSIDE FARM; AND SHANAWDITHIT ROAD.	92
26.	BUCHANS: WALWYN STREET; LUNDBERG AVENUE; PINE AVENUE; LAKEVIEW AVENUE; LAYCOCK STREET; CANNING STREET; ROTHERMERE STREET; SCOTT STREET; GLAVINE STREET; GUESS STREET; AMULREE STREET; MCCUISH STREET; AND MITCHELL STREET.	292
27.	BUCHANS: JACKSON STREET; CENTRE STREET; MACLEAN STREET; SOUTH STREET; WILLIAMS TURNPIKE; BUCHANS HIGHWAY; CHURCH STREET; COURT ROAD; EAST STREET; GILCHEST ROAD; MAIN STREET; PROSPECT STREET; SLEEPY VALLEY PLACE; WEST STREET; LAKE ROAD; WATER STREET INCLUDING A.M. GUY MEMORIAL HEALTH CENTRE (10 WATER STREET).	313

Total Electors for GRAND FALLS - WINDSOR-BUCHANS: 7549

ELECTORAL DISTRICT OF GRAND FALLS - WINDSOR - BUCHANS

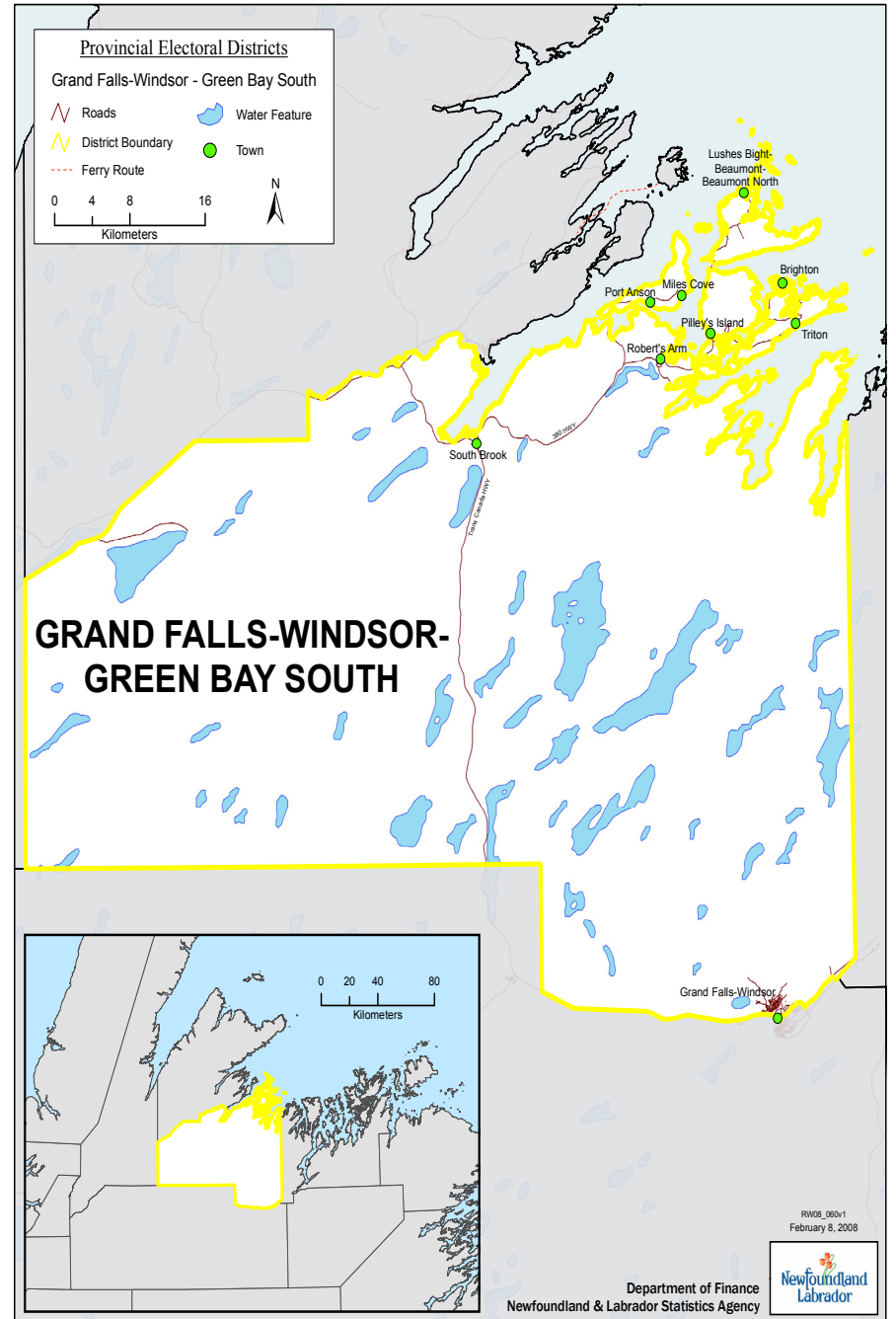
No.	Polling Division	Eligible Voters		Ballots Counted				
		Revised 2011 List	Swear In Polls	MORRIS Wayne LIB	SULLIVAN Susan PC	WHELAN John L. NDP	Rejected Ballots	Total Ballots
1	Grand Falls - Windsor	315	14	61	103	13	4	181
2	Grand Falls - Windsor	283	27	50	102	14	0	166
3	Grand Falls - Windsor	293	25	49	104	13	1	167
4	Grand Falls - Windsor	315	17	51	99	12	1	163
5	Grand Falls - Windsor	257	28	65	87	5	0	157
6	Grand Falls - Windsor	304	13	51	82	4	0	137
7	Grand Falls - Windsor	329	82	62	131	11	0	204
8	Grand Falls - Windsor	356	9	42	59	7	0	108
9	Grand Falls - Windsor	252	15	53	64	7	1	125
10	Grand Falls - Windsor	314	-	51	80	7	0	138
11	Grand Falls - Windsor	328	28	56	102	13	0	171
12	Grand Falls - Windsor	344	12	57	115	3	0	175
13	Grand Falls - Windsor	268	22	66	103	9	0	178
14	Grand Falls - Windsor	271	-	34	27	10	0	71
15	Grand Falls - Windsor	253	33	47	73	4	0	124
16	Grand Falls - Windsor	307	21	49	93	2	0	144
17	Grand Falls - Windsor	350	32	45	120	14	0	179
18	Grand Falls - Windsor	294	29	53	101	9	1	164
19	Grand Falls - Windsor	211	20	36	92	7	0	135
20	Grand Falls - Windsor	274	20	69	68	8	0	145
21	Grand Falls - Windsor	215	13	30	49	10	0	89

ELECTORAL DISTRICT OF GRAND FALLS - WINDSOR - BUCHANS

No.	Polling Division	Eligible Voters		Ballots Counted				
		Revised 2011 List	Swear In Polls	MORRIS Wayne LIB	SULLIVAN Susan PC	WHELAN John L. NDP	Rejected Ballots	Total Ballots
22	Badger	334	32	39	158	14	0	211
23	Badger and Joe's Lake	287	50	38	187	8	0	233
24	Buchans Junction	98	2	13	28	6	0	47
25	Millertown	92	12	13	42	6	0	61
26	Buchans	292	17	50	113	20	0	183
27	Buchans	313	15	51	101	27	1	180
28	Advance - Grand Falls - Windsor		59	194	288	27	0	509
29	Advance - Badger		2	5	25	1	0	31
30	Advance - Buchans		-	20	33	3	0	56
31	Special Ballots		10	40	128	8	5	181
		7549	659	1540	2957	302	14	4813

POLLING DIVISION
RECAPITULATION OF VOTES
FOR THE ELECTORAL DISTRICT OF
GRAND FALLS-WINDSOR-GREEN BAY SOUTH

October 11, 2011 Provincial General Election



**Summary of Polling Divisions
GRAND FALLS - WINDSOR-GREEN BAY SOUTH**

Total Number of Polling Divisions in District: 28

Total Number of Registered Electors in District: 7082

Polling Division	Boundary Descriptions	Registered Electors
1.	SOUTH BROOK: ROBERT'S ARM ROAD; RIVERSIDE DRIVE; SPRING COVE ROAD; MEMORIAL DRIVE; BOYLES LANE; BAYVIEW ROAD; CENTRAL STREET; PREMIER DRIVE; HOPKINS ROAD; CIRCULAR ROAD; HALL'S BAY ROAD; AND SPENCERS LANE.	234
2.	SOUTH BROOK: ASPEN STREET; TRANS CANADA HIGHWAY; BIRCHVIEW ROAD; MAIN STREET (INCLUDING HIGHWAY 390 - FROM INDIAN BROOK TO THE TRANS CANADA HIGHWAY); BURNT BERRY FARM ROAD; KONA BEACH PARK; BURNT BERRY POND (CABIN AREA); HYDRO PLACE; WEST BOTTOM (CABIN AREA); WEST POND (CABIN AREA); SOUTH POND (CABIN AREA); INCLUDING SPRINGDALE JUNCTION.	251
3.	PORT ANSON: THE COMMUNITY OF PORT ANSON INCLUDING CEMETERY ROAD; COTTAGE ROAD; FOWLOW POINT; LOBSTER HARBOUR ROAD; MAIN STREET; COUNTRY ROAD; AND ROWSELLS POINT.	132
4.	MILES COVE: THE COMMUNITY OF MILES COVE INCLUDING BIRCH STREET; HEWLETT'S ROAD; HILLTOP DRIVE; MAIN STREET; MILES POND ROAD; NORMORE'S LANE; OCEANVIEW ROAD; ROWSELL'S ROAD; AND SPRUCE LANE.	130
5.	ROBERT'S ARM: MAIN STREET; AND ORLANDO ROAD.	210
6.	ROBERT'S ARM: ANTHONY'S AVENUE; CHURCH ROAD; CAMPBELL'S CRESCENT; CITADEL LANE; MIDDLE ROAD; PARSONS AVENUE; PADDOCK'S AVENUE; WATER POND ROAD; AND WATERFRONT ROAD.	213
7.	ROBERT'S ARM: PILLEYS ISLAND ROAD; ROUTE #380; PORT ANSON ROAD; CRESCENT AVENUE; SUNSET LANE; BERG STREET; MILLER AVENUE; FRONTIER DRIVE (INCLUDING ROBERTS ARM SENIORS MANOR); RECREATION LANE; LAKEVIEW CRESCENT; TOMMY'S ARM ROAD; AND SCHOOL ROAD.	222

**Summary of Polling Divisions
GRAND FALLS - WINDSOR-GREEN BAY SOUTH**

Total Number of Polling Divisions in District: 28

Total Number of Registered Electors in District: 7082

Polling Division	Boundary Descriptions	Registered Electors
8.	PILLEY'S ISLAND: THE COMMUNITY OF PILLEY'S ISLAND INCLUDING BIGHT ROAD; CHURCH ROAD; FORESTRY ROAD; HARBOUR VIEW ROAD; LOAD A BATS ROAD; MAIN STREET; MINE ROAD; MINE'S POND ROAD; PITTMAN'S ROAD; SPENCER'S DOCK; STRICKLANDS LANE; WATER STREET; CEMETERY ROAD; AND WHELAN'S ROAD.	271
9.	LUSHES BIGHT-BEAUMONT: THE COMMUNITY OF LUSHES BIGHT-BEAUMONT-BEAUMONT NORTH INCLUDING HARBOUR VIEW STREET; AND MAIN STREET.	206
10.	TRITON: MAIN STREET (ODD AND EVEN NUMBERS 1 TO 336 - INCLUDING FUDGE'S APARTMENTS (295 MAIN STREET)).	261
11.	TRITON: FIRST AVENUE; BAYVIEW HEIGHTS (INCLUDING WINSOR'S APARTMENTS (26 BAYVIEW HEIGHTS)); GEORGE AVENUE; HIBBS AVENUE; BADGER STREET; EVANS PLACE; FIFTH AVENUE; CARDS HARBOUR ROAD; PARK AVENUE; SECOND AVENUE; SIMMS LANE; STANLEY AVENUE; EIGHTH AVENUE; JIMS COVE CRESCENT; HARVEY ROAD; ROBERT'S LANE; LUSH'S ROAD; MOUNT TAN HEIGHTS; PIER STREET; JAMES AVENUE; OCEAN DRIVE; AND HENSTRIDGE AVENUE.	283
12.	TRITON: MAIN STREET (ODD AND EVEN NUMBERS 337 TO 558); BRIGHTON ROAD; LOCKE'S AVENUE; NEWMAN'S POINT; VINCENT'S LANE; ANSTEY'S LANE; HILL ROAD; CIRCULAR DRIVE; VINCENT'S POINT; WINSOR ROAD; POPLAR ROAD; AND HARBOUR ROAD.	237
13.	BRIGHTON: THE COMMUNITY OF BRIGHTON INCLUDING BRIDGER'S ROAD; CEMETERY ROAD; CHURCH ROAD; COBBLERS ROAD; AND MAIN STREET.	164
14.	GRAND FALLS-WINDSOR: BOND STREET; EIGHTH AVENUE; ELEVENTH AVENUE; MAIN STREET (EVEN NUMBERS 52 TO 136, ODD NUMBERS 69 TO 135); NINTH AVENUE; PLEASANT STREET; PREMIER PLACE; TENTH AVENUE; VINE STREET; WHEELER'S AVENUE (ODD NUMBERS); WHEELER'S AVENUE EXTENSION; AND WINDSOR PLACE.	274

Summary of Polling Divisions
GRAND FALLS - WINDSOR-GREEN BAY SOUTH

Total Number of Polling Divisions in District: 28

Total Number of Registered Electors in District: 7082

Polling Division	Boundary Descriptions	Registered Electors
15.	GRAND FALLS-WINDSOR: CHESTNUT PLACE; COLONIAL PLACE; HILL STREET; HILLSIDE DRIVE; OSMOND PLACE; WELLINGTON DRIVE; SEVENTH AVENUE; KING STREET; INCLUDING TWIN TOWN MANOR (15 KING STREET).	358
16.	GRAND FALLS-WINDSOR: EARLE STREET; AND CARIBOU ROAD.	217
17.	GRAND FALLS-WINDSOR: ESSEX PLACE; FIRST AVENUE; LYALL STREET; PATRICK STREET; SECOND AVENUE; CHATAM PLACE; AND CHAULK PLACE.	271
18.	GRAND FALLS-WINDSOR: BALLARD'S PLACE; BLACKMORE STREET; PRESTON PLACE; RUSTON AVENUE; SIXTEENTH AVENUE; TURPIN'S PLACE; WESTON PLACE; WOODFERN PLACE; MAIN STREET (ODD AND EVEN NUMBERS 137 TO 248); MAIN STREET WEST EXTENSION (ODD AND EVEN NUMBERS 1 TO 24 - THE NORTH SIDE OF THE TRANS CANADA HIGHWAY); DUGGAN STREET; STATION ROAD; INCLUDING THE CABIN AREAS OF BADGER LAKE, ASPEN LAKE, PEARSON'S PEAK, RED CLIFF, CROOKED LAKE, AND PAULS LAKE.	301
19.	GRAND FALLS-WINDSOR: BEOTHUCK CRESCENT; FAIRVIEW HEIGHTS; FERN PLACE; SHERWOOD AVENUE; PONDVIEW DRIVE; WHITMORE STREET; AND EIGHTEENTH AVENUE.	246
20.	GRAND FALLS-WINDSOR: MULROONEY AVENUE; GEORGE STREET; TRINITY STREET; SEVENTEENTH AVENUE; BENNETT AVENUE; ELIZABETH STREET; KENMORE DRIVE; MELROSE DRIVE; VICTORIA STREET; AND GLENDALE AVENUE.	280
21.	GRAND FALLS-WINDSOR: THIRTEENTH AVENUE; KEAT'S AVENUE; BROOK'S AVENUE; BROWN'S HEIGHTS; SUMMIT ROAD; KINGSTON ROAD; JOHN'S PLACE; KING'S PLACE; ALBANY PLACE; ERIN PLACE; PRICE'S AVENUE; AND CORONATION STREET.	315

**Summary of Polling Divisions
GRAND FALLS - WINDSOR-GREEN BAY SOUTH**

Total Number of Polling Divisions in District: 28

Total Number of Registered Electors in District: 7082

Polling Division	Boundary Descriptions	Registered Electors
22.	GRAND FALLS-WINDSOR: ASPEN HEIGHTS; ELLIOTT STREET; EVANS STREET; KENNEDY PLACE; OGILVIE STREET; IRVING STREET; MASTERS AVENUE; RICE'S AVENUE; FOREST ROAD; AND RIDEOUT'S AVENUE.	321
23.	GRAND FALLS-WINDSOR: CHURCHILL PLACE; COOPER'S AVENUE; CENTENNIAL AVENUE; COUNTRY ROAD; GLENWOOD AVENUE; OAK DRIVE; SAPLING STREET; YOUNG STREET; WUTHERING DRIVE; PETITE DRIVE; EMPIRE DRIVE; LEDREW PLACE; MOORE STREET; RICHMOND STREET; AND ROSEDALE AVENUE.	306
24.	GRAND FALLS-WINDSOR: SNOW CRESCENT; FARMDALE AVENUE; PEDDLE DRIVE; AND PARK STREET INCLUDING HOLLETT'S RETIREMENT HOME (29 PARK STREET).	387
25.	GRAND FALLS-WINDSOR: KNIGHT STREET (ALL ODD NUMBERS); HARDY AVENUE (ALL OF THE NORTH SIDE OF HARDY AVENUE AND THE SOUTH SIDE OF HARDY AVENUE FROM THE INTERSECTION OF HARRIS AVENUE TO THE INTERSECTION OF CRAWLEY AVENUE); CRAWLEY AVENUE (EVEN NUMBERS 2 TO 4); GRIFFIN STREET; MCHUGH STREET; KELLY PLACE; LOCKE PLACE; WELLS PLACE; RYAN STREET; AND GRENFELL HEIGHTS (ODD NUMBERS 131 TO 421 - INCLUDING GRENFELL ESTATES).	309
26.	GRAND FALLS-WINDSOR AND WOODALE: BROWN AVENUE (ALL ODD NUMBERS, EVEN NUMBERS 100 TO 102); GRENFELL HEIGHTS (ODD NUMBERS 423 TO 477, EVEN NUMBERS 430 TO 454); AND GRENFELL HEIGHTS EXTENSION. THE COMMUNITY OF WOODALE, INCLUDING WOODALE ROAD AND NEW BAY POND (CABIN AREA).	245
27.	GRAND FALLS-WINDSOR: CARLTON PLACE; MAIN STREET (ODD NUMBERS 1 TO 67, EVEN NUMBERS 2 TO 50); AND PINEWOOD AVENUE; SPRUCE PLACE; WHEELER'S AVENUE (EVEN NUMBERS).	211
28.	GRAND FALLS-WINDSOR: SMALLWOOD DRIVE.	227

Total Electors for GRAND FALLS - WINDSOR-GREEN BAY SOUTH: 7082

ELECTORAL DISTRICT OF GRAND FALLS - WINDSOR - GREEN BAY SOUTH

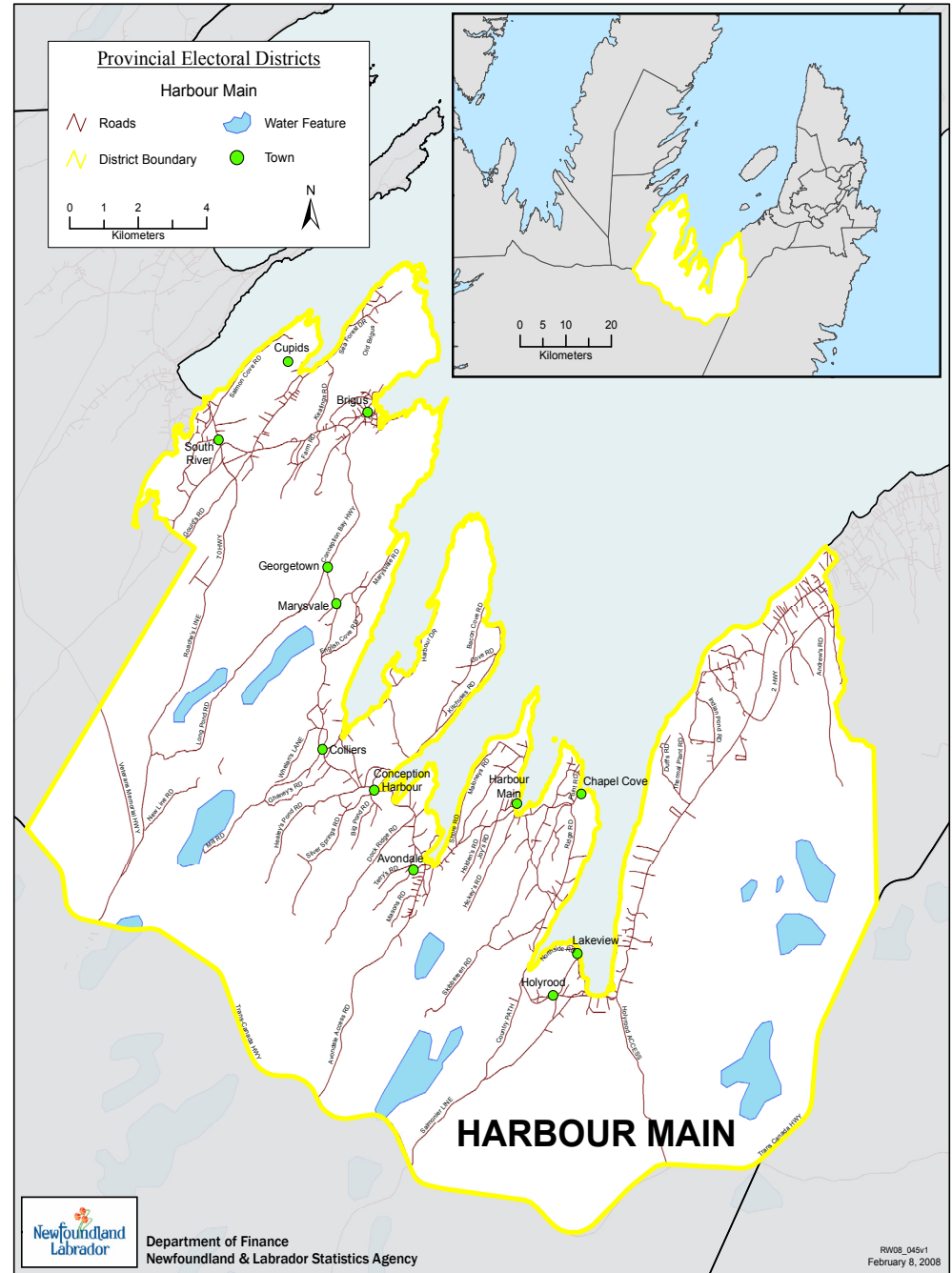
No.	Polling Division	Eligible Voters		Ballots Counted				
		Revised 2011 List	Swear In Polls	BRIDGER Clyde NDP	HUNTER Ray PC	WISEMAN Merv LIB	Rejected Ballots	Total Ballots
1	South Brook	234	15	22	86	27	1	136
2	South Brook	251	32	8	104	21	0	133
3	Port Anson	132	5	5	44	15	0	64
4	Miles Cove	130	2	2	38	21	0	61
5	Robert's Arm	210	20	8	38	48	0	94
6	Robert's Arm	213	10	13	45	42	1	101
7	Robert's Arm	222	13	13	35	58	0	106
8	Pilley's Island	271	16	11	83	53	0	147
9	Lushes Bight - Beaumont	206	9	8	21	81	0	110
10	Triton	261	8	6	80	59	0	145
11	Triton	283	16	3	77	60	0	140
12	Triton	237	11	9	80	41	2	132
13	Brighton	164	5	13	58	27	0	98
14	Grand Falls - Windsor	274	22	25	55	30	0	110
15	Grand Falls - Windsor	358	17	16	67	35	0	118
16	Grand Falls - Windsor	217	12	24	44	22	0	90
17	Grand Falls - Windsor	271	14	18	80	22	0	120
18	Grand Falls - Windsor	301	30	27	87	21	0	135
19	Grand Falls - Windsor	246	13	16	82	26	0	124
20	Grand Falls - Windsor	280	11	17	66	23	0	106

ELECTORAL DISTRICT OF GRAND FALLS - WINDSOR - GREEN BAY SOUTH

No.	Polling Division	Eligible Voters		Ballots Counted				
		Revised 2011 List	Swear In Polls	BRIDGER Clyde NDP	HUNTER Ray PC	WISEMAN Merv LIB	Rejected Ballots	Total Ballots
21	Grand Falls - Windsor	315	29	18	85	38	0	141
22	Grand Falls - Windsor	321	20	14	89	34	0	137
23	Grand Falls - Windsor	306	20	8	79	44	1	132
24	Grand Falls - Windsor	387	65	23	131	46	1	201
25	Grand Falls - Windsor	309	64	15	110	66	0	191
26	Grand Falls - Windsor and Woodale	245	14	13	52	16	0	81
27	Grand Falls - Windsor	211	13	5	45	36	0	86
28	Grand Falls - Windsor	227	-	13	51	34	1	99
29	Advance - Grand Falls - Windsor		17	23	129	62	0	214
30	Advance - Robert's Arm		3	9	16	21	0	46
31	Special Ballots		6	13	74	36	7	130
		7082	532	418	2131	1165	14	3728

POLLING DIVISION RECAPITULATION OF VOTES FOR THE ELECTORAL DISTRICT OF HARBOUR MAIN

October 11, 2011 Provincial General Election



Summary of Polling Divisions HARBOUR MAIN

Total Number of Polling Divisions in District: 38

Total Number of Registered Electors in District: 9098

Polling Division	Boundary Descriptions	Registered Electors
1.	CONCEPTION BAY SOUTH: CHATWOOD CRESCENT; SCOTTS ROAD SOUTH; FOREST ROAD (EVEN NUMBERS); ROBERTS ROAD SOUTH; SOPER PLACE; BEACON PLACE; CRAIG NEWMAN WAY (ALSO KNOWN AS CLOVER LANE); AND UPPER GULLIES ELEMENTARY ROAD.	234
2.	CONCEPTION BAY SOUTH: DECIMA PLACE; GREENRIDGE PLACE; LARCH GROVE PLACE; ANDREWS ROAD; COURTELL HEIGHTS; ST. PETERS ROAD; BIRCHMOUNT PLACE; COMERFORDS ROAD; BIRCHY HOLLOW; SHETLAND PLACE; AND CONCEPTION BAY HIGHWAY (ODD NUMBERS 1003 TO 1231 INCLUDING WINDY HILL MANOR, 1197 CONCEPTION BAY HIGHWAY).	308
3.	CONCEPTION BAY SOUTH: CONCEPTION BAY HIGHWAY (ODD NUMBERS 1239 TO 1499); PETTENS ROAD; MITCH VIEW ESTATES; LAWRENCE POND ROAD; LAWRENCE POND ROAD EAST; LAWRENCE POND ROAD WEST; AND HOPEWELL GARDENS (INCLUDING COATES BOARDING HOME, 34 HOPEWELL GARDENS).	287
4.	CONCEPTION BAY SOUTH: ASHWOOD PLACE; DANIELS ROAD; DANIELS CRESCENT; AND CONCEPTION BAY HIGHWAY (ODD NUMBERS 1501 TO 1867 INCLUDING HAZELWOOD COMMUNITY CARE HOME, 1721 CONCEPTION BAY HIGHWAY).	211
5.	CONCEPTION BAY SOUTH: BELCARRA PLACE; DAWES PLACE; MANOR SIDE PLACE; SEABREEZE ESTATE; WATERSIDE PLACE; ANTHONYS ROAD (INCLUDING ADMIRALS' COAST RETIREMENT CENTRE, 29 ANTHONYS ROAD); AND PORTERS ROAD (INCLUDING PAULINE PORTERS COMMUNITY CARE HOME, 25 PORTERS ROAD).	319
6.	CONCEPTION BAY SOUTH: SCOTTS ROAD NORTH; ROBERTS ROAD NORTH; ISRAEL PLACE; RED OAKE PLACE; SCOTTS LANE NORTH; AND CONCEPTION BAY HIGHWAY (EVEN NUMBERS 974 TO 1088, INCLUDING PAUL PORTERS COMMUNITY CARE HOME, 1010 CONCEPTION BAY HIGHWAY AND MORGANS COMMUNITY CARE HOME, 1028 CONCEPTION BAY HIGHWAY).	231

Summary of Polling Divisions HARBOUR MAIN

Total Number of Polling Divisions in District: 38

Total Number of Registered Electors in District: 9098

Polling Division	Boundary Descriptions	Registered Electors
7.	CONCEPTION BAY SOUTH: CONCEPTION BAY HIGHWAY (EVEN NUMBERS 1100 TO 1256); COATES ROAD; LIONS HOUSING ROAD; KENNEDYS ROAD; WARFORDS ROAD; LUSHS ROAD; DAWES HILL ROAD; JASMINE PLACE; AND HERITAGE ROAD.	255
8.	CONCEPTION BAY SOUTH: CONCEPTION BAY HIGHWAY (EVEN NUMBERS 1258 TO 1616); CASEYS ROAD; SEAVIEW PLACE; LANCE COVE ROAD; CEMETERY ROAD; DOYLES ROAD; STAGEHEAD ROAD; HANDS ROAD; DOWDENS ROAD; AND LEARS ROAD.	202
9.	CONCEPTION BAY SOUTH: CONCEPTION BAY HIGHWAY (EVEN NUMBERS 1618 TO 1890); GARDEN ROAD; MORGANS ROAD; GARDEN PLACE; REUBENS ROAD; WOODVIEW PLACE; MULBERRY PLACE; APRILS LANE; STRATTUS PLACE; RIVER LANE; AND SHADY LANE.	274
10.	CONCEPTION BAY SOUTH: SEAL COVE ROAD; CALVIN MANOR ROAD; ANGLER PLACE; MORGANSVILLE PLACE; MISSION ROAD; SNELGROVE PLACE; AND SEASPRAY CRESCENT.	239
11.	CONCEPTION BAY SOUTH: INDIAN POND DRIVE; INDIAN POND ESTATES; INDIAN POND PLACE; INDIAN POND ROAD; KINGSWAY DRIVE; AND ALLISON ROAD.	263
12.	HOLYROOD: CONCEPTION BAY HIGHWAY (ODD NUMBERS 1 TO 343); KEATING'S ROAD; HAZELDALE ROAD; BUTTER POT ROAD; BEAVER BROOK PLACE; LEWIS' ROAD; INCLUDING HI-HAVEN MANOR (36 BUTTER POT ROAD).	208

Summary of Polling Divisions HARBOUR MAIN

Total Number of Polling Divisions in District: 38

Total Number of Registered Electors in District: 9098

Polling Division	Boundary Descriptions	Registered Electors
13.	HOLYROOD: GREEN ACRES; BROPHY'S ROAD; KIRBY'S LANE; O'ROURKE'S ROAD; MCGRATH'S ROAD; COMERFORD CRESCENT; BRIEN'S ROAD; CURRAN'S LANE; KIELEY'S LANE; GOLDEN EAGLE WAY; CARROLL'S ROAD; PURCELL'S ROAD; MURRAYS LANE; MURRAYS CART ROAD; DUFF'S ROAD; PUDDICOMBE LANE; THERMAL PLANT ROAD; CONCEPTION BAY HIGHWAY (EVEN NUMBERS 2 TO 342); INCLUDING TOBIN'S GUEST HOME (324 CONCEPTION BAY HIGHWAY).	281
14.	HOLYROOD: CONCEPTION BAY HIGHWAY (EVEN NUMBERS 344 TO 440, ODD NUMBERS 345 TO 475); HOLYROOD ACCESS; HIGHLAND PARK; BYRNE'S LANE; BYRNE'S ROAD; GODSON'S ROAD; O'NEIL ROAD; JOY'S ROAD; BARRON'S ROAD; BENNETT'S ROAD; FUREY'S WOOD PATH; SIR ALBERT WALSH ROAD; INCLUDING KENNEDY'S PERSONAL CARE HOME (429 CONCEPTION BAY HIGHWAY).	217
15.	HOLYROOD: SALMONIER LINE (EVEN NUMBERS 2 TO 400, ODD NUMBERS 1 TO 403 INCLUDING HAWCO ESTATES (36 SALMONIER LINE)); HOLYROOD PLACE; COUNTRY PATH; JORGIA'S LANE; WALL'S ROAD; GUSHUE'S LANE; AND TANK ROAD.	232
16.	HOLYROOD: CONCEPTION BAY HIGHWAY (EVEN NUMBERS 442 TO 566, ODD NUMBERS FROM 477 TO 609); NORTH SIDE ROAD (EVEN NUMBERS 2 TO 10, ODD NUMBERS 1 TO 165); KENNEDY'S LANE; KENNEDY'S LANE EXTENSION; POWERS LANE; PENNEY'S ROAD; TAPLIN PLACE; VEITCH'S HILL; VEITCH'S CRESCENT; BARRETT'S ROAD; MALONEY'S LANE; BACK ROAD; AND THE VALLEY.	225
17.	HOLYROOD (NORTH ARM): OLD ROAD; ELLEN'S LANE; TUBRETT'S ROAD; PENNEY'S LANE; WOODFORD'S STATION ROAD; HEALEY'S LANE; HEALEY'S COVE; RIDGE ROAD (HOLYROOD); BOG LANE; WILLIAMS ROAD; DWYERS ROAD; COVE ROAD; GARDEN ROAD; O'CONNELL'S ROAD; AND CONCEPTION BAY HIGHWAY (NORTH ARM - EVEN NUMBERS 568 TO 716, ODD NUMBERS 611 TO 753) INCLUDING EASON'S PERSONAL CARE HOME (636 CONCEPTION BAY HIGHWAY) AND WOODFORD'S COMFORT MANOR (671 CONCEPTION BAY HIGHWAY).	301
18.	LAKEVIEW: THE COMMUNITY OF LAKEVIEW INCLUDING CONCEPTION BAY HIGHWAY (ODD NUMBERS 1 TO 189, EVEN 2 TO 190); HAYES ROAD; CHAPEL'S COVE ROAD (LAKEVIEW); FEWER'S LANE; COADY'S ROAD; HAWCO'S CRESCENT; BRAZIL'S ROAD; CONRAN'S ROAD (LAKEVIEW); SKIBBEREAN ROAD; THIRD POND ROAD; AND LAKEVIEW ROAD.	117

Summary of Polling Divisions HARBOUR MAIN

Total Number of Polling Divisions in District: 38

Total Number of Registered Electors in District: 9098

Polling Division	Boundary Descriptions	Registered Electors
19.	CHAPEL'S COVE: THE COMMUNITY OF CHAPEL'S COVE INCLUDING CHAPEL'S COVE ROAD (CHAPEL'S COVE); MYER'S LANE; DUGGAN'S LANE; FLYNN'S ROAD; FEWER'S HILL; POINT ROAD; POINT ROAD EXTENSION; CORBETT'S LANE; BEACH ROAD; HAWCO'S LANE; CROWLEY'S ROAD; BACK ROAD; CONRAN'S ROAD (CHAPEL'S COVE); AND RIDGE ROAD.	301
20.	HARBOUR MAIN: CONCEPTION BAY HIGHWAY (ODD NUMBERS 191 TO 601, EVEN NUMBERS 192 TO 610); CONRAN'S ROAD; CON'S HILL; CEMETERY ROAD; BROAD COVE ROAD; SULLIVAN'S LANE; WALL'S ROAD; PAUL'S ROAD; HICKEY'S ROAD; MERNER'S LANE; JOYS ROAD; HOLDEN'S ROAD; KEATING'S ROAD; CURRAN'S ROAD (HARBOUR MAIN); DALTON'S ROAD; HICK'S ROAD; AND BAKER'S ROAD.	192
21.	HARBOUR MAIN (CROSSROADS): DALTONS LANE; HARBOUR DRIVE; MALONEY'S ROAD; WOODFORD'S LANE; BALLFIELD ROAD; RIDGE ROAD (HARBOUR MAIN); SPRING ROAD; MURPHY'S ROAD; JIM WALL'S ROAD; AND WOODFORD'S ROAD.	195
22.	AVONDALE: CONCEPTION BAY HIGHWAY (NORTH SIDE - ODD NUMBERS 101 TO 191, EVEN NUMBERS 102 TO 190); CONCEPTION BAY HIGHWAY (SOUTH SIDE - ODD NUMBERS 1 TO 99, EVEN NUMBERS 2 TO 98)); MIDDLE ARM ROAD; DOCK RIDGE ROAD; BALLYHACK ROAD; BARRY'S ISLAND ROAD; BARRY'S ISLAND ROAD EXTENSION; FOWLERS ROAD; BROAD COVE ROAD; NOLANS ROAD; TERRY'S ROAD; BACK COVE ROAD; HILLVIEW ROAD; DEVEREAUX'S ROAD; BALLFIELD ROAD; SHORE ROAD; CEMETERY ROAD; GOAT SHORE ROAD; LYON'S ROAD; FLAHERTY'S LANE; BAKER'S ROAD; CHALKER'S LANE; AND MOORES ROAD.	254
23.	AVONDALE: ACCESS ROAD; STATION ROAD; KENNEDY'S LANE; FLANNIGAN'S LANE; GHANEY'S LANE; BROWN'S LANE; FUREY'S LANE; SQUIRES ROAD; SMITH'S LANE; LEWIS LANE; POWERS LANE; MASON'S ROAD; MAIN STREET; COSTELLO'S LANE; MILL ROAD (TO TRANS CANADA HIGHWAY); HANNIFAN'S ROAD; O'LEARY ROAD; CHURCH ROAD; NOSEWORTHYS LANE; AND REDMOND'S LANE.	221
24.	CONCEPTION HARBOUR (CROSSROADS) AND BACON COVE: CORPORAL JAMIE MURPHY MEMORIAL DRIVE; CEMETERY ROAD; WADES ROAD; CULLENS CRESCENT; POOLE ROAD; BACON COVE ROAD (BACON COVE); GUSHUE'S ROAD (BACON COVE); WHITE'S ROAD (BACON COVE); AND CORPORAL JAMIE MURPHY MEMORIAL DRIVE (KITCHUSES).	259

Summary of Polling Divisions HARBOUR MAIN

Total Number of Polling Divisions in District: 38

Total Number of Registered Electors in District: 9098

Polling Division	Boundary Descriptions	Registered Electors
25.	CONCEPTION HARBOUR: CONCEPTION BAY HIGHWAY (CROSSROADS TO GHANEYS BRIDGE); COLES CRESCENT; SILVER SPRING ROAD; ST. JOHN'S ROAD; SCHOOL HOUSE ROAD; COUNTRY ROAD; MARSH ROAD; NORA POND ROAD; OLD ROAD; CONWAY'S LANE; VALLEY ROAD; BACK PATH ROAD; CONNORS ROAD; MAHONEYS ROAD; GUSHUE'S ROAD; HEALEY'S POND ROAD; BIG POND ROAD; KEATINGS ROAD; SOUTHERN PATH; AND SOUTHERN PATH EXTENSION.	290
26.	COLLIERS: CONCEPTION BAY HIGHWAY (GHANEYS BRIDGE - ODD NUMBERS 5 TO 201, EVEN NUMBERS 6 TO 200); GHANEYS ROAD; MCCARTHYS LANE; MILL ROAD; OLD ROAD; PRESTONS ROAD; WHALENS LANE; NEW LINE ROAD; RYANS HILL; TAFFEYS LANE; GRASSY LANE; AND MERRIGANS LANE.	269
27.	COLLIERS: HARBOUR DRIVE; GRIFFINS HILL; NORTH SIDE ROAD; JAMES COVE; COLE'S HILL; MONUMENT ROAD; DOCK ROAD; COVE ROAD; DOYLES LANE; SHEA'S LANE; POOLE'S LANE; CEMETERY ROAD; BURKES COVE; RIVER AVENUE; AND WARDS RIDGE ROAD.	231
28.	MARYSVALE: ENGLISH COVE ROAD; MARYSVALE ROAD; RYAN'S ROAD; MARSH PATH LANE; MORIARITY'S ROAD; LUSHES ROAD; POWERS ROAD; BARTLETT'S ROAD; TURKS GUT; MUGFORD'S LANE; AND CEMETERY ROAD.	242
29.	MARYSVALE: CONCEPTION BAY HIGHWAY (MARYSVALE TO GEORGETOWN BRIDGE); LONG POND ROAD (MARYSVALE); AND BERRY ROAD.	179
30.	GEORGETOWN: CONCEPTION BAY HIGHWAY (GEORGETOWN BRIDGE TO CHALKERS POND); RIVER ROAD; LONG POND ROAD; BULL COVE ROAD; GEORGETOWN ROAD; BACK COVE ROAD; CONNOLLY'S ROAD; SIMMS ROAD; AND MILL ROAD.	245

Summary of Polling Divisions HARBOUR MAIN

Total Number of Polling Divisions in District: 38

Total Number of Registered Electors in District: 9098

Polling Division	Boundary Descriptions	Registered Electors
31.	BRIGUS: CONCEPTION BAY HIGHWAY (CHALKERS POND TO CUPIDS POND ROAD - ODD NUMBERS 1 TO 507, EVEN NUMBERS 2 TO 478); CEMETERY ROAD; ROBERT'S LANE; MOUNTAIN ROAD; SHEA'S LANE; FRY'S LANE; MORRISSEY'S LANE; PATH END; GULLIES ROAD; FOX HILL; QUIGLEY'S LANE; RIDGE ROAD; JUBILEE PATH; LONG POND ROAD; SPRACKLIN'S LANE; FARM ROAD; RICHMONDS LANE; THE OLD ROAD; AND KEATING'S ROAD.	274
32.	BRIGUS: CHAPEL LANE; FORGE ROAD; WATER STREET; BARRACK'S ROAD; HARBOUR DRIVE; NORTH STREET; SOUTH STREET; PAYNE'S LANE; MARTINS LANE; CURTIS LANE; CONVENT LANE; GUY'S LANE; GRAVE HILL; MEADEN'S LANE; RATTLEY ROW; GUSHUE'S LANE; BATTERY ROAD; ENGLAND'S LANE; ENGLISHTOWN ROAD EAST; ENGLISHTOWN ROAD WEST; MIDDLE RIDGE; SCHOOL LANE; MITCHELL'S ROAD; MAGISTRATES HILL; CHURCH HILL; STATION ROAD; METCLIFF'S LANE; COOPERAGE LANE; RIVERHEAD ROAD; FLYNN'S LANE; PERCYS LANE; JOHN NOEL'S HILL; ANTLE'S BEACH; JOHN ANTLE'S HILL; THE WALK; SOUTHSIDE ROAD; THUNDERBOLT LANE; BEAVER POND ROAD; JANES HILL; VINDICATOR LANE; AND IRISHTOWN ROAD.	284
33.	CUPIDS CROSSING: CONCEPTION BAY HIGHWAY (EVEN NUMBERS 482 TO 698, ODD NUMBERS 515 TO 699); FOLEYS HILL; CONNOLLY'S ROAD; CAPLIN COVE ROAD; SPENCER'S HILL; GOULDS ROAD; AND GOULDS RIDGE ROAD.	203
34.	ROACHES LINE: THE COMMUNITY OF ROACHES LINE, INCLUDING CONCEPTION BAY HIGHWAY; OLD MAN'S POND; JUNIPER LAKE; AND BEAVER POND ROAD.	127
35.	CUPIDS: BRISTOL AVENUE; SPRACKLIN'S AVENUE; BEOTHUCK PLACE; FIRST COLONY DRIVE; KEATING'S ROAD; EDWARD'S LANE; BACK ROAD; LEDREW'S PLACE; MILL STREAM PLACE; HOYLES AVENUE; TUCKER'S PLACE; BENNETT PLACE; WELL'S AVENUE; ENDEAVOUR AVENUE; AND SEAFORST DRIVE (ODD AND EVEN NUMBERS 1 TO 306).	228
36.	CUPIDS: SEAFORST DRIVE (EVEN AND ODD NUMBERS 314 TO 748); FORDS CRESCENT; BUTLER'S LANE; HARBOUR VIEW AVENUE; BISHOP'S LANE; HARRY JOHN'S LANE; SQUANTON DRIVE; JOHN GUY PLACE; SMITH'S HILL; LARACY'S PLACE; QUAY ROAD; AND BURNT HEAD LOOP.	195
37.	SOUTH RIVER: CONCEPTION BAY HIGHWAY (SOUTH RIVER TO SPRINGFIELD ROAD - ODD NUMBERS 1 TO 179, EVEN NUMBERS 2 TO 176); LOVE LANE; BUTLER'S ROAD; HILLVIEW PLACE; OLD CART ROAD; SALMON COVE ROAD; DAWÉ'S ROAD; AND CAPLIN COVE ROAD (SOUTH RIVER).	228
38.	SOUTH RIVER: HODGEWATER LINE (TO BRIDGE - EVEN NUMBERS 2 TO 158, ODD NUMBERS 25 TO 185); SPRINGFIELD ROAD; DRUNG ROAD; FOREST ROAD; REID'S ROAD; HEARN'S ROAD; FOLEY'S HILL; MEADOW LANE; MANNING'S HILL; TAYLOR'S ROAD; BOONE'S ROAD; MILL ROAD; NEVILLE'S ROAD; AND NEVILLE'S PLACE.	277

Total Electors for HARBOUR MAIN: 9098

ELECTORAL DISTRICT OF HARBOUR MAIN

No.	Polling Division	Eligible Voters		Ballots Counted				
		Revised 2011 List	Swear In Polls	HEDDERSON Tom PC	HICKEY Bern LIB	MAHER Mike NDP	Rejected Ballots	Total Ballots
1	Conception Bay South	234	21	77	2	37	0	116
2	Conception Bay South	308	-	81	7	43	0	131
3	Conception Bay South	287	28	70	16	37	0	123
4	Conception Bay South	211	6	53	7	25	1	86
5	Conception Bay South	319	33	55	13	32	2	102
6	Conception Bay South	231	18	62	9	20	1	92
7	Conception Bay South	255	10	61	11	41	0	113
8	Conception Bay South	202	16	62	19	25	0	106
9	Conception Bay South	274	20	82	5	28	0	115
10	Conception Bay South	239	14	56	5	25	0	86
11	Conception Bay South	263	17	70	5	27	0	102
12	Holyrood	208	28	75	6	27	0	108
13	Holyrood	281	24	87	9	46	0	142
14	Holyrood	217	11	74	11	32	0	117
15	Holyrood	232	19	75	6	45	1	127
16	Holyrood	225	22	94	16	37	0	147
17	Holyrood (North Arm)	301	24	139	17	25	1	182
18	Lakeview	117	8	43	3	17	0	63
19	Chapel's Cove	301	19	116	6	34	1	157
20	Harbour Main	192	8	97	15	13	0	125

ELECTORAL DISTRICT OF HARBOUR MAIN

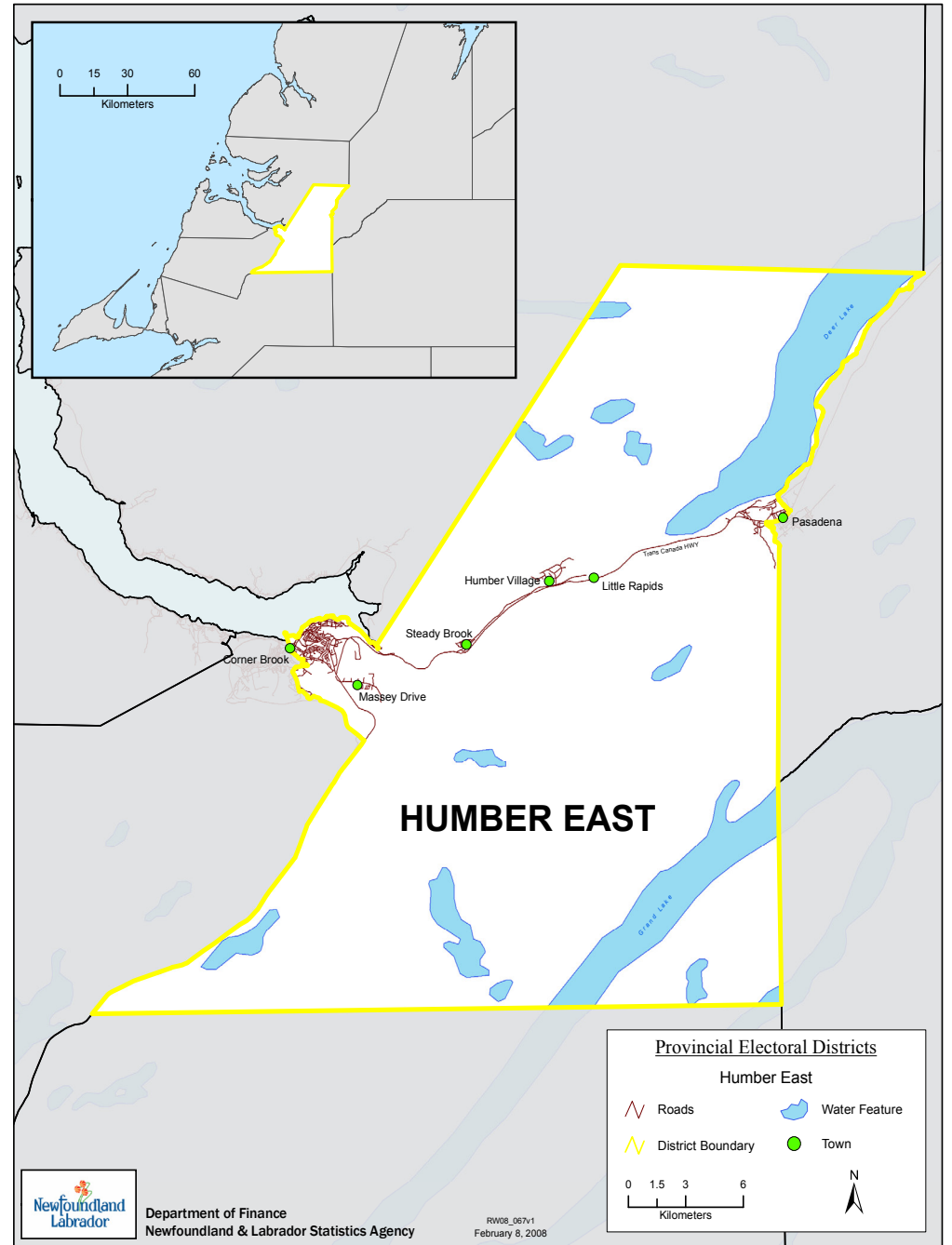
No.	Polling Division	Eligible Voters		Ballots Counted				
		Revised 2011 List	Swear In Polls	HEDDERSON Tom PC	HICKEY Bern LIB	MAHER Mike NDP	Rejected Ballots	Total Ballots
21	Harbour Main (Crossroads)	195	15	102	11	17	0	130
22	Avondale	254	21	80	55	30	2	167
23	Avondale	221	8	84	37	18	0	139
24	Conception Harbour (Crossroads) and Bacon Cove	259	17	123	7	21	0	151
25	Conception Harbour	290	13	110	26	21	1	158
26	Colliers	269	8	136	9	18	0	163
27	Colliers	231	16	109	17	13	1	140
28	Marysvale	242	14	104	16	12	0	132
29	Marysvale	179	8	68	19	10	0	97
30	Georgetown	245	17	93	14	15	0	122
31	Brigus	274	13	119	13	13	1	146
32	Brigus	284	12	129	21	14	2	166
33	Cupids Crossing	203	9	70	6	8	0	84
34	Roaches Line	127	5	34	14	5	0	53
35	Cupids	228	21	113	11	17	0	141
36	Cupids	195	12	77	21	8	0	106
37	South River	228	11	70	12	20	0	102
38	South River	277	12	99	17	17	0	133
39	Advance - Marysvale		3	53	7	3	0	63

ELECTORAL DISTRICT OF HARBOUR MAIN

No.	Polling Division	Eligible Voters		Ballots Counted				
		Revised 2011 List	Swear In Polls	HEDDERSON Tom PC	HICKEY Bern LIB	MAHER Mike NDP	Rejected Ballots	Total Ballots
40	Advance - Holyrood		8	75	6	17	0	98
41	Advance - Upper Gullies		7	68	14	34	0	116
42	Special Ballots		2	155	39	43	9	246
		9098	598	3600	580	990	23	5193

POLLING DIVISION RECAPITULATION OF VOTES FOR THE ELECTORAL DISTRICT OF HUMBER EAST

October 11, 2011 Provincial General Election



Summary of Polling Divisions HUMBER EAST

Total Number of Polling Divisions in District: 31

Total Number of Registered Electors in District: 8780

Polling Division	Boundary Descriptions	Registered Electors
1.	CORNER BROOK: HUMBER ROAD (EVEN NUMBERS 72 TO 142, ODD NUMBERS 73 TO 143); WASHINGTON STREET; GILLETT'S LANE; DINGWELL'S LANE; SECOND AVENUE; AND THIRD AVENUE.	295
2.	CORNER BROOK: BATTEN'S ROAD; BLOMIDON VIEW ROAD; CLARENCE STREET (INCLUDING HISCOCK MANOR (41 CLARENCE STREET)); FIRST AVENUE; AND PEDDLE'S LANE.	280
3.	CORNER BROOK: KEOUGH'S LANE; RIVERHEAD ROAD; FARNELL'S LANE; HILLVIEW ROAD; ROBERTSON'S ROAD; RANDELL'S LANE (NO HOUSES); EDDY'S LANE, GUY'S LANE; LAYDEN'S LANE; PARK LANE; PENNEYS LANE; AND STATION ROAD.	328
4.	CORNER BROOK: HUMBER ROAD (EVEN NUMBERS 144 TO 274, ODD NUMBERS 145 TO 257 INCLUDING SCOTT APARTMENTS (160 HUMBER ROAD)); RIVERSIDE DRIVE; RIVER PARK PLACE; BEAR HEAD ROAD; AND STAN DAWE TERRACE.	317
5.	CORNER BROOK: BANNISTER'S ROAD; HALSTEAD AVENUE; HARBOURVIEW ROAD; PRIMROSE AVENUE; MIDDLE LANE; DOVES ROAD; PRINCESS AVENUE; AND EDINBURGH AVENUE.	324
6.	CORNER BROOK: HILLCREST ROAD; QUINTON STREET; COOK'S AVENUE; SEAWARD'S AVENUE; POWER'S AVENUE; HARVEY ROAD; AND BATSTONE'S ROAD.	322
7.	CORNER BROOK: PREMIER DRIVE (INCLUDING MOUNTAIN VIEW ESTATES, 161 PREMIER DRIVE); FORD'S ROAD; SPENCER STREET; ST. MARK'S AVENUE; AND ST. JOHN'S AVENUE.	361

Summary of Polling Divisions HUMBER EAST

Total Number of Polling Divisions in District: 31

Total Number of Registered Electors in District: 8780

Polling Division	Boundary Descriptions	Registered Electors
8.	CORNER BROOK: OSMOND'S AVENUE; VETERAN SQUARE; AND FUDGE'S ROAD.	272
9.	CORNER BROOK: LEAR'S ROAD; PITTMAN'S LANE; OLYMPIC PLACE; SHERWOOD AVENUE; DUNFIELD PLACE; PIERCEY'S LANE; SMITH'S ROAD; TOWNVIEW ROAD; AND JOHNSON'S AVENUE.	295
10.	CORNER BROOK: WEST VALLEY ROAD; WEST VALLEY ROAD EXTENSION; CROCKER'S ROAD; AND HIGHLAND AVENUE.	349
11.	CORNER BROOK: ELSWICK ROAD; COBB LANE; HAMMOND DRIVE; BIRCH AVENUE; MARCELLE AVENUE; JUBILEE PLACE; HUMBER PARK; VIKING PLACE; AND PINE STREET.	289
12.	CORNER BROOK: EAST VALLEY ROAD.	300
13.	CORNER BROOK: KILRANNOCH PLACE; BRAEMAR CRESCENT; STONEHENGE PLACE; MONTGOMERIE STREET; BROOKFIELD AVENUE; INCLUDING THE WESTERN MEMORIAL HOSPITAL (1 BROOKFIELD AVENUE).	289
14.	CORNER BROOK: REID STREET; QUEEN STREET; AND FERN STREET.	383

Summary of Polling Divisions HUMBER EAST

Total Number of Polling Divisions in District: 31

Total Number of Registered Electors in District: 8780

Polling Division	Boundary Descriptions	Registered Electors
15.	CORNER BROOK: CENTRAL STREET; ARMSTRONG AVENUE; CHURCH STREET; ELFORD AVENUE; AND NORTH STREET.	272
16.	CORNER BROOK: RAYMOND HEIGHTS; HAMILTON PLACE; MACGREGOR PLACE; MURRAY AVENUE (NO HOUSES); AND MACPHERSON AVENUE.	298
17.	CORNER BROOK: INGRID AVENUE; LOMOND STREET; WILLOW AVENUE; AND WESTVIEW AVENUE.	235
18.	CORNER BROOK: PINEGROVE AVENUE; BALSAM AVENUE; FOREST HILL ROAD; HEMLOCK AVENUE (NO HOUSES); LARCH STREET; AND MAPLE VALLEY ROAD.	198
19.	CORNER BROOK: MAIN STREET; BROOK STREET (NO HOUSES); COMMERCIAL STREET; LESTER AVENUE (NO HOUSES); MARSH STREET (NO HOUSES); MACDONALD'S HILL (NO HOUSES); PARK STREET; WEST STREET; OLD HUMBER ROAD; FRADSHAMS LANE; MCCARTHY'S LANE; MOORE'S LANE; LYNCH'S LANE; GEARYVILLE ROAD; MICHAELS HILL; HUMBER ROAD (EVEN NUMBERS 2 TO 68, ODD NUMBERS 9 TO 71); FISHER'S ROAD; MCWHIRTER'S LANE; PICKERING PLACE; THEATRE ROAD; AND HILLSIDE ROAD.	279
20.	CORNER BROOK: CARTER AVENUE (NORTH SIDE OF CARTER AVENUE - ALL ODD NUMBERS); PRATT STREET (NORTH SIDE OF PRATT STREET - EVEN NUMBERS 4 TO 48); BUGDEN PLACE; AND PRINCESS APARTMENTS (124 WHEELER'S ROAD).	257
21.	CORNER BROOK: WHEELER'S ROAD (ODD NUMBERS 1 TO 199 - NORTH SIDE OF WHEELER'S ROAD (INCLUDING COMMUNITY PROTECTIVE RESIDENCES, NUMBERS 187, 191, 195, 199); EVEN NUMBERS 12 TO 172 - EXCLUDING PRINCESS APARTMENTS, 124 WHEELER'S ROAD - SOUTH SIDE OF WHEELER'S ROAD FROM THE INTERSECTION OF ELIZABETH STREET TO THE INTERSECTION WITH PRATT STREET).	320

Summary of Polling Divisions HUMBER EAST

Total Number of Polling Divisions in District: 31

Total Number of Registered Electors in District: 8780

Polling Division	Boundary Descriptions	Registered Electors
22.	CORNER BROOK: CHURCHILL CRESCENT INCLUDING THE INTERFAITH SENIOR COTTAGES (1 CHURCHILL CRESCENT); ELIZABETH STREET (ODD NUMBERS 1 TO 145); UNIVERSITY DRIVE INCLUDING THE CORNER BROOK LONG TERM CARE (40 UNIVERSITY DRIVE).	379
23.	MASSEY DRIVE: MASSEY DRIVE (EVEN NUMBERS 2 TO 86, ODD NUMBERS 1 TO 199); PRINCE CHARLES ROAD; HARVEY'S ROAD; MOUNTAIN VIEW ROAD; AND LAKEVIEW ROAD.	272
24.	MASSEY DRIVE AND PINCHGUT LAKE: MASSEY DRIVE (EVEN 90 TO 194); COUNTRY LANE; LADY DIANA CRESCENT; SOUTH SIDE OF THE TRANS CANADA HIGHWAY BETWEEN PINCHGUT LAKE AND BLUE POND PARK; AND PINCHGUT LAKE.	285
25.	MASSEY DRIVE: LINK POND DRIVE; HANLON DRIVE; BELLWOOD DRIVE; TARGETT DRIVE; SUNSET BOULEVARD; WARREN DRIVE; AND DOVE CRESCENT.	286
26.	STEADY BROOK: COMMUNITY OF STEADY BROOK INCLUDING BIRCH PLACE; COLES AVENUE; DOGWOOD DRIVE; DOMINION DRIVE; FALLS AVENUE; FOREST DRIVE; KEOUGH'S LANE; MARBLE DRIVE; MOUNTAIN VALE PARK; MUSGRAVE DRIVE; THISTLE DRIVE; UP RIVER ROAD; WILLOW AVENUE; WILTON STREET; WOODLAND PLACE; AND TRANS-CANADA HIGHWAY.	303
27.	LITTLE RAPIDS: THE COMMUNITY OF LITTLE RAPIDS INCLUDING ALENBY PLACE; BONNELL DRIVE; CHERRY HILL; ELIZABETH DRIVE; MOUNTAIN VIEW DRIVE; HAMMOND LANE; HAMMOND LANE EXTENSION; FARMVIEW LANE; ROBERT'S DRIVE; JOHNSON'S DRIVE; BRAKE'S LANE; COUNTRY LANE; STRAWBERRY LOOP; MARBLE DRIVE EXTENSION; LEDINGHAM DRIVE; BOOM SIDING; AND HUMBER VALLEY RESORT WHICH INCLUDES ALDER PLACE; BABBLING BROOK LANE; BEACH PLACE; BIRCH GROVE, BOOM CLOSE; CARIBOU PLACE; CLUBHOUSE HILL; CREEK GROVE; EAGLE PLACE; HILLSIDE DRIVE; JUNIPER GROVE; LAKE CLOSE; LAKESIDE DRIVE; LAKEVIEW DRIVE; LITTLE NORTH DRIVE; MOOSE LANE; MOUNTAINVIEW DRIVE; PINE LOOP; POPLAR PLACE; RIDGEVIEW DRIVE; RIVER GROVE; RIVERSIDE DRIVE; SHORELINE DRIVE; SPRUCE GROVE; VALLEY DRIVE; BROOK CLOSE; AND WELDON PLACE.	164
28.	HUMBER VILLAGE: THE COMMUNITY OF HUMBER VILLAGE, INCLUDING ASPEN STREET, BALSAM STREET, BIRCH STREET, CHERRY LANE, MAPLE STREET, PINE STREET, SPRUCE DRIVE; WITCH HAZEL PLACE; MARBLE VIEW ESTATES; AND TAMARACK STREET.	97

**Summary of Polling Divisions
HUMBER EAST**

Total Number of Polling Divisions in District: 31

Total Number of Registered Electors in District: 8780

Polling Division	Boundary Descriptions	Registered Electors
29.	PASADENA: BERKSHIRE ROAD; BOWATER BOULEVARD; RIDEOUT'S LANE; WESTHAVEN DRIVE; RYAN'S ROAD; CIRCULAR ROAD; LAKEWOOD DRIVE; LAKEVIEW DRIVE; GLIDE PATH; FIRST AVENUE; MAIN STREET (EVEN NUMBERS 2 TO 60, ODD NUMBERS 1 TO 97 - THE NORTH SIDE OF MAIN STREET, FROM THE INTERSECTION WITH RIDEOUT'S LANE TO THE INTERSECTION WITH BLUE GULCH BROOK); SOUTH PARK DRIVE; LAKESHORE DRIVE (ODD AND EVEN NUMBERS 1 TO 33); AND RYAN'S ROAD EXTENSION (NO HOUSES).	233
30.	PASADENA: CHURCH STREET; FIFTH AVENUE; NINTH AVENUE; SEVENTH AVENUE; THIRD AVENUE; WATTON'S GROVE; AND WELLS DALE.	244
31.	PASADENA: ADAM CRESCENT; BENNETT DRIVE; BOWATER DRIVE; BERKSHIRE AVENUE; CARTER AVENUE; COLUMBUS WAY; DAWE PLACE; FERN PLACE; FOREST ROAD; HILLVIEW AVENUE; MAPLE PLACE; MCLEOD'S LANE; AND MAJOR'S LANE.	254

Total Electors for HUMBER EAST: 8780

ELECTORAL DISTRICT OF HUMBER EAST

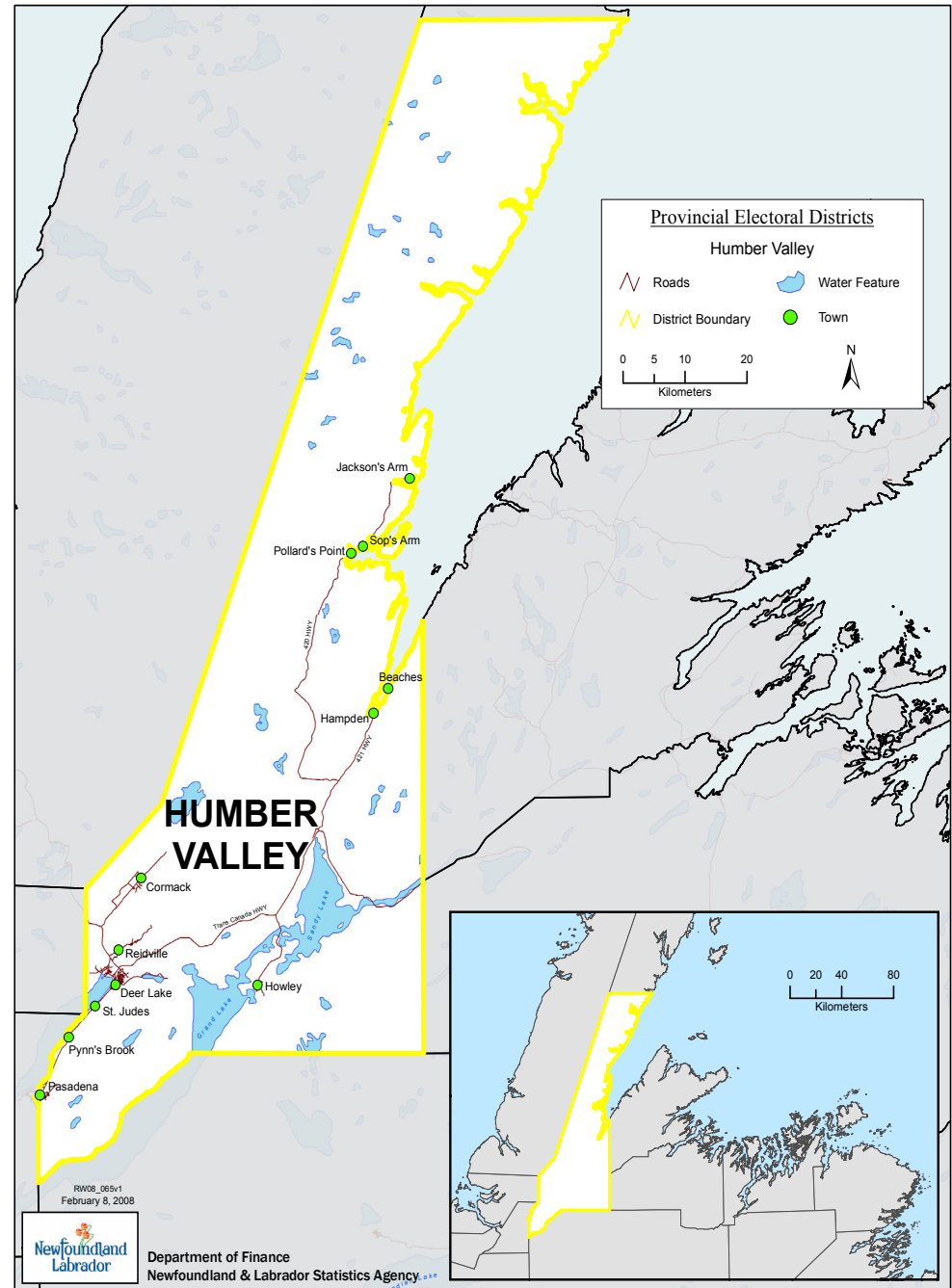
No.	Polling Division	Eligible Voters		Ballots Counted				
		Revised 2011 List	Swear In Polls	BEST Marc NDP	MARSHALL Tom PC	MURPHY Charles LIB	Rejected Ballots	Total Ballots
1	Corner Brook	295	8	19	92	13	1	125
2	Corner Brook	280	-	15	91	5	0	111
3	Corner Brook	328	12	21	74	24	0	119
4	Corner Brook	317	11	24	107	17	2	150
5	Corner Brook	324	12	13	112	14	0	139
6	Corner Brook	322	6	12	115	8	0	135
7	Corner Brook	361	17	18	106	5	0	129
8	Corner Brook	272	9	24	83	8	0	115
9	Corner Brook	295	5	16	110	12	0	138
10	Corner Brook	349	11	16	128	13	1	158
11	Corner Brook	289	-	14	101	8	1	124
12	Corner Brook	300	12	23	76	8	0	107
13	Corner Brook	289	4	13	100	2	0	115
14	Corner Brook	383	20	17	147	7	0	171
15	Corner Brook	272	14	28	104	6	0	138
16	Corner Brook	298	-	11	105	14	1	131
17	Corner Brook	235	9	15	74	14	0	103
18	Corner Brook	198	3	13	56	2	0	71
19	Corner Brook	279	6	15	64	15	1	95
20	Corner Brook	257	10	13	63	5	0	81
21	Corner Brook	320	9	9	81	3	1	94

ELECTORAL DISTRICT OF HUMBER EAST

No.	Polling Division	Eligible Voters		Ballots Counted				
		Revised 2011 List	Swear In Polls	BEST Marc NDP	MARSHALL Tom PC	MURPHY Charles LIB	Rejected Ballots	Total Ballots
22	Corner Brook	379	17	11	85	4	0	100
23	Massey Drive	272	14	21	103	5	0	129
24	Massey Drive and Pinchgut Lake	285	26	19	134	4	1	158
25	Massey Drive	286	62	21	142	5	0	168
26	Steady Brook	303	39	23	146	19	0	188
27	Little Rapids	164	34	22	84	3	1	110
28	Humber Village	97	5	9	37	5	0	51
29	Pasadena	233	28	12	102	6	0	120
30	Pasadena	244	18	14	90	11	0	115
31	Pasadena	254	22	32	105	21	0	158
32	Advance - Corner Brook		-	42	303	40	0	385
33	Special Ballots		3	18	173	52	6	249
		8780	446	593	3493	378	16	4480

POLLING DIVISION RECAPITULATION OF VOTES FOR THE ELECTORAL DISTRICT OF HUMBER VALLEY

October 11, 2011 Provincial General Election



Summary of Polling Divisions HUMBER VALLEY

Total Number of Polling Divisions in District: 30

Total Number of Registered Electors in District: 8026

Polling Division	Boundary Descriptions	Registered Electors
1.	PASADENA: MAIN STREET (EVEN NUMBERS GREATER THAN 60, ODD NUMBERS GREATER THAN 97 - THE NORTH SIDE OF MAIN STREET, FROM THE INTERSECTION WITH BLUE GULCH BROOK TO ITS INTERSECTION WITH THE TRANS CANADA HIGHWAY AND INCLUDES BROOKSIDE - 84 MAIN STREET); LAKESHORE DRIVE (ODD NUMBERS 35 TO 75); ANTLE DRIVE; BONIA AVENUE; KING STREET; FOURTH AVENUE; SECOND AVENUE; CHESTNUT DRIVE; TIPPING DRIVE; LAKESHORE DRIVE EXTENSION; EASTERN BROOK ROAD; SANDY COVE STREET B; AND PELLEY'S CRESCENT.	312
2.	PASADENA: BIRCHVIEW DRIVE; SPRUCE STREET; AND HODDER DRIVE.	249
3.	PASADENA: SIXTH AVENUE; EIGHTH AVENUE; EARLE DRIVE; AND DAWSON DRIVE.	277
4.	PASADENA: MIDLAND ROW; WHITE'S AVENUE; FRENCH STREET; FOOTE STREET; MOULTON STREET; CARROLL AVENUE; AND CASTLEWOOD DRIVE.	317
5.	PASADENA: ATKINSON DRIVE; CLARKE DRIVE; HILLIER DRIVE; WARREN DRIVE; WALSH'S AVENUE; ROUKEN GLEN; GLENDALE AVENUE; WILLOW DRIVE; PINE AVENUE; WHIFFIN DRIVE; WILDWOOD PLACE; WHELAN DRIVE; BISHOP'S AVENUE; AND WAGG PLACE.	313
6.	PASADENA: ASPEN AVENUE; ROSS AVENUE; ELMWOOD CRESCENT; CEDAR DRIVE; BONNELL DRIVE; TAMARACK AVENUE; TENTH AVENUE; AND THISTLE AVENUE.	269
7.	PYNN'S BROOK, ST. JUDES AND LITTLE HARBOUR: THE COMMUNITIES OF PYNN'S BROOK, ST. JUDES, AND LITTLE HARBOUR (INCLUDING INTERNATIONAL DRIVE); INCLUDING THE TRANS CANADA HIGHWAY.	241

Summary of Polling Divisions HUMBER VALLEY

Total Number of Polling Divisions in District: 30

Total Number of Registered Electors in District: 8026

Polling Division	Boundary Descriptions	Registered Electors
8.	DEER LAKE: CHAPEL HILL ROAD; CHURCH STREET; CRESCENT STREET; GOODYEAR'S LANE; MAYOR AVENUE; NICHOLSVILLE ROAD (ODD NUMBERS 1 TO 35 AND EVEN NUMBERS 2 TO 30); NORTH MAIN STREET; PENNELL'S LANE; POPLAR ROAD (NO HOUSES); PINE STREET; SPENCE'S LANE (NO HOUSES); SOUTH MAIN STREET; POWELL'S LANE; AND SPRUCE STREET.	303
9.	DEER LAKE: BIRCH STREET; CLINIC DRIVE; COLBOURNE STREET; FARM ROAD; JEWER'S LANE; MOREY AVENUE; THOMEY PLACE; AND YOUNG'S AVENUE.	206
10.	DEER LAKE: CHAULK'S LANE; FIRST AVENUE; SECOND AVENUE; THIRD AVENUE; FOURTH AVENUE; AND XAVIER LANE.	223
11.	DEER LAKE: DOUGLAS LANE; OLIVIA LANE; REID'S LANE; WIGHT'S ROAD; COMMERCE STREET (NO HOUSES); TRAILER COURT ROAD; AND WILLIAMS AVENUE.	260
12.	DEER LAKE: HIGH STREET; MAPLE STREET; SHEARS PLACE; WIGHT'S LANE; JUNIPER STREET; AND WILLOW PLACE.	294
13.	DEER LAKE: FIFTH AVENUE; FIFTH AVENUE EXTENSION; HANCOCK'S ROAD; KING'S LANE; SIXTH AVENUE; AND TULK'S LANE.	272
14.	DEER LAKE: AIRPORT AVENUE; AIRPORT AVENUE EXTENSION; EIGHTH AVENUE; BOULOS PLACE; GILES CRESCENT; LANGDON'S AVENUE; LUCAS PLACE; OLD BONNE BAY ROAD (WHICH INCLUDES NUDAWN REALTY - 1 OLD BONNE BAY ROAD); SEVENTH AVENUE; WALLACE PLACE; AND WELLON DRIVE (NO HOUSES).	265

Summary of Polling Divisions HUMBER VALLEY

Total Number of Polling Divisions in District: 30

Total Number of Registered Electors in District: 8026

Polling Division	Boundary Descriptions	Registered Electors
15.	DEER LAKE: ASPEN LANE; DEVON ROW; DR. T. MILTON GREEN SQUARE; FOREST DRIVE; GATEHOUSE ROAD; GLIDE LAKE ROAD; HINKS LANE; LAKEVIEW CRESCENT; MAIN DAM ROAD; PEDDLE'S ROAD; RIDGEVIEW ROAD; SUNDARA WEST; SPILLWAY ROAD; AND SQUIRES ROAD.	327
16.	DEER LAKE: CANAL ROAD; MIDDLE ROAD; PHILIP DRIVE; AND ST. GEORGE'S STREET.	231
17.	DEER LAKE: EDWARD STREET; ELIZABETH AVENUE; AND GARDEN ROAD.	259
18.	DEER LAKE: BENNETT AVENUE; LAKESIDE DRIVE; EVAN'S LANE; PINE TREE DRIVE; QUEEN STREET; KERWIN DRIVE; NICHOLSVILLE ROAD (EVEN NUMBERS 64 TO 178, ODD NUMBERS 117 TO 271, INCLUDING DEER LAKE MANOR 117 - 123 NICHOLSVILLE ROAD).	319
19.	DEER LAKE: BAILEY'S AVENUE; BALL STREET; CROSS'S LANE; DR. D.D. MACDONALD DRIVE; HUMBER VIEW DRIVE; JEDDORE'S LANE; KENNEDY STREET; LERA STREET; LUSH'S LANE; MOSS' LANE; OAKE'S ROAD; PARK LANE (NO HOUSES); REGINALD DRIVE; RIVERSIDE DRIVE; SHAW'S LANE; AND TOWER ROAD.	343
20.	DEER LAKE: GEORGE AARON DRIVE; MEADOW LANE; CROSS'S HEIGHTS; AND RIVERBANK ROAD.	237
21.	DEER LAKE: ALBERT STREET; AMANDA AVENUE; BIRCH VIEW PLACE; GOOSE ARM ROAD; GRACE AVENUE; ISLANDVIEW HEIGHTS; MCCARTHY PLACE; HILLSIDE DRIVE; JACK'S PLACE; KATELYN PLACE; MOUNTAIN VIEW PLACE; RIVERVIEW PLACE; SCOTT DRIVE; SUNRISE CRESCENT; AND VALLEY VIEW DRIVE.	262

Summary of Polling Divisions HUMBER VALLEY

Total Number of Polling Divisions in District: 30

Total Number of Registered Electors in District: 8026

Polling Division	Boundary Descriptions	Registered Electors
22.	REIDVILLE: THE COMMUNITY OF REIDVILLE INCLUDING BONNE BAY ROAD (ALSO KNOWN AS ROUTE 430); CIRCULAR ROAD; CIRCULAR ROAD EXTENSION; COMMUNITY SQUARE; COMMUNITY SQUARE EXTENSION; ELMS STREET; FOREST ROAD; HERB STREET; HILLVIEW DRIVE; OLD ROCKY BROOK ROAD; PEARL'S LANE; MEADOW BROOK ROAD; REID'S LANE; REIDVILLE ROAD (ALSO REFERRED TO AS MAIN STREET); RIVERVIEW ROAD; ROCKY BROOK ROAD; AND TRANQUIL WATERS ESTATES.	384
23.	CORMACK: TAMARACK DRIVE; AND VETERAN'S DRIVE.	261
24.	CORMACK: VIKING TRAIL (ALSO HIGHWAY 430 - FROM THE CORMACK INTERSECTION, NORTH ALONG HIGHWAY 430 FOR A DISTANCE OF 3.5 KM, MORE OR LESS); ALDER AVENUE; ASH AVENUE; ASPEN AVENUE; BALSAM AVENUE; BIRCH AVENUE; CHERRYWOOD AVENUE; FIR CRESCENT; JUNIPER AVENUE; LARCH AVENUE; MAPLE AVENUE; OAK CRESCENT; PINE AVENUE; PINE AVENUE EXTENSION; POPLAR CRESCENT; SPRUCE AVENUE; WHITE RIVER ROAD; AND WILLOW AVENUE.	212
25.	HOWLEY: THE COMMUNITY OF HOWLEY INCLUDING MIRAMICHI DRIVE; BIRCH ROAD; CEMETERY ROAD; DEEP COVE ROAD; DEEP COVE ROAD EXTENSION; ELEVENTH AVENUE; FARM ROAD; FIRST AVENUE; KELVIN BROOK ROAD; MAIN STREET; NINTH AVENUE; PARK ROAD; POPLAR ROAD; ROUTE 401; SANDY STREAM; SCHOOL ROAD; SECOND AVENUE; STATION ROAD; THIRD AVENUE; HOWLEY ROAD; GOOSE COVE ROAD; MURRAY'S POND; KELLY'S POINT; LOON CRESCENT; BOOT BROOK ROAD; AND WINSOR AVENUE.	231
26.	HAMPDEN: THE COMMUNITY OF HAMPDEN INCLUDING BANK'S LANE; CHOUSE BROOK ROAD (NO HOUSES); CHURCH STREET; CIRCULAR ROAD; COMMUNITY PARK ROAD (NO HOUSES); COUNTRY ROAD; ELM'S PLACE; FOREST ROAD; FUDGE'S ROAD; GALE PLACE; HEATH'S LANE; MAIN ROAD; MARINE DRIVE; MISIK HEIGHTS; OSMOND'S AVENUE; PALACE AVENUE; PARSONS' LANE; REGULAR'S LANE; SEASIDE DRIVE; STRIDE'S HILL; AND WELL'S LANE.	392
27.	ROOMS, GEORGE'S COVE, FOX POINT, BEACHES: THE COMMUNITIES OF ROOMS, GEORGE'S COVE, FOX POINT, AND BEACHES.	81
28.	POLLARD'S POINT: THE COMMUNITY OF POLLARD'S POINT INCLUDING LONG BEACH ROAD; OCEANVIEW LANE; ASPEN LANE; MAIN STREET; BIRCHVIEW LANE; JUNIPER LANE; FORTUNE LANE; DROVERVILLE ROAD; APPLE TREE ROAD; CHERRY TREE LANE; MIDDLE ROAD; ISLANDVIEW ROAD; HILLVIEW ROAD; COUNTRY COVE ROAD; GOOSEBERRY ROAD; GARDEN ROAD; WATERHOUSE ROAD (NO HOUSES); CORNER BROOK ROAD (NO HOUSES); AND ACADEMY DRIVE (INCLUDING MAIN RIVER RETIREMENT MANOR).	253

**Summary of Polling Divisions
HUMBER VALLEY**

Total Number of Polling Divisions in District: 30

Total Number of Registered Electors in District: 8026

Polling Division	Boundary Descriptions	Registered Electors
29.	SOPS ARM: THE COMMUNITY OF SOPS ARM.	164
30.	JACKSON'S ARM: THE COMMUNITY OF JACKSON'S ARM INCLUDING CHURCH ROAD; DYKE'S LANE; FORD'S ROAD; GODFATHER'S COVE ROAD; HEDDERSON'S LANE; REID'S POINT (FORMERLY JANES ROAD); MAIN STREET (ALSO KNOWN AS HIGHWAY 420); OLD JACKSON'S ARM ROAD; OSMOND'S ROAD; CLINIC ROAD; WICKS' ROAD; COMBDON'S LANE; AND TRAILER COURT ROAD.	269

Total Electors for HUMBER VALLEY: 8026

ELECTORAL DISTRICT OF HUMBER VALLEY

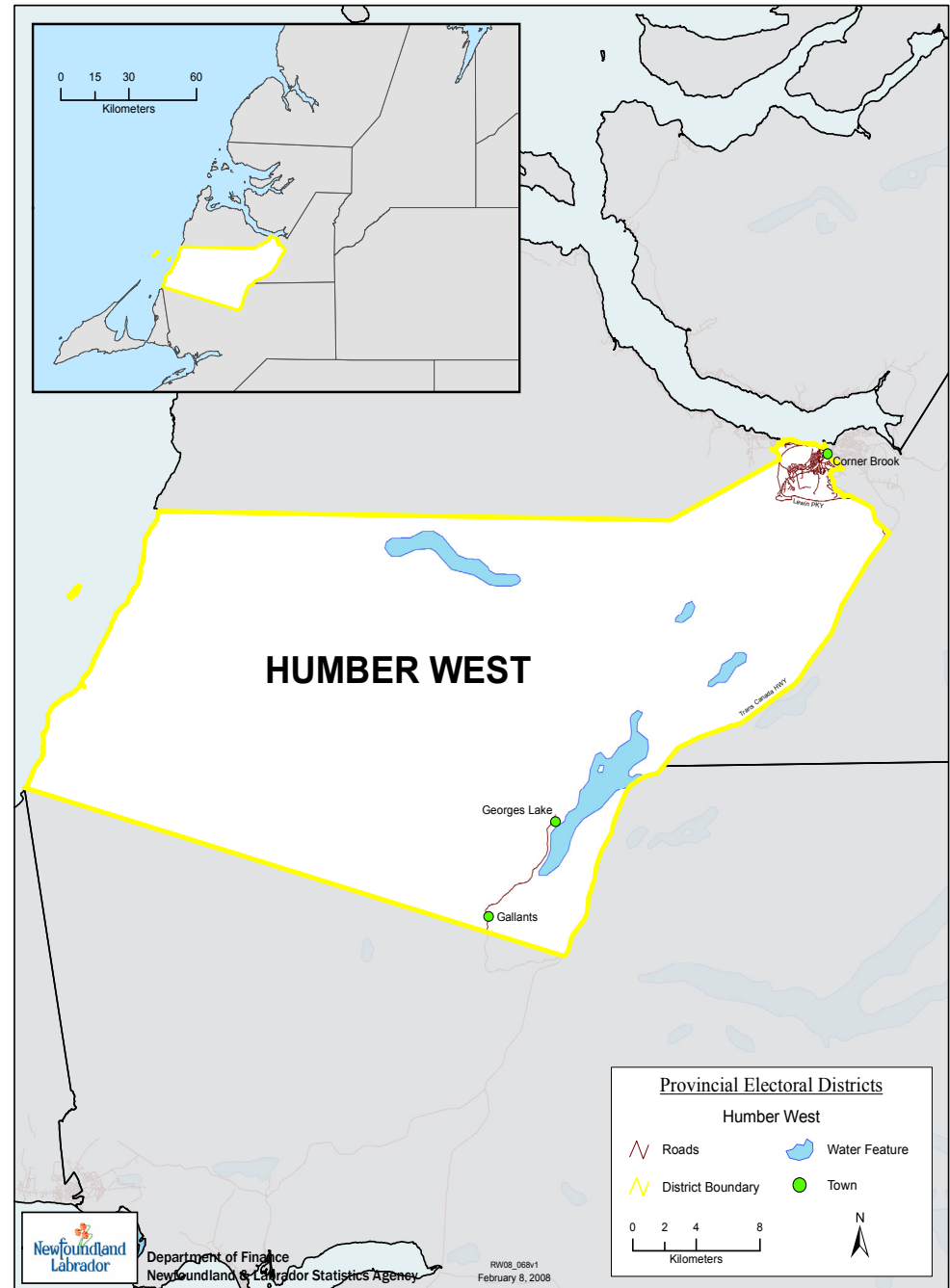
No.	Polling Division	Eligible Voters		Ballots Counted				
		Revised 2011 List	Swear In Polls	BALL Dwight LIB	HYNES Sheldon NDP	KELLY Darryl PC	Rejected Ballots	Total Ballots
1	Pasadena	312	69	69	22	113	0	204
2	Pasadena	249	31	69	7	70	0	146
3	Pasadena	277	22	66	13	73	1	153
4	Pasadena	317	73	80	25	121	0	226
5	Pasadena	313	55	83	19	98	1	201
6	Pasadena	269	20	57	24	82	0	163
7	Pynn's Brook, St. Judes and Little Harbour	241	23	59	15	83	0	157
8	Deer Lake	303	32	82	8	72	3	165
9	Deer Lake	206	16	46	2	49	0	97
10	Deer Lake	223	16	63	3	49	1	116
11	Deer Lake	260	24	69	7	61	0	137
12	Deer Lake	294	25	96	3	68	0	167
13	Deer Lake	272	26	89	5	57	0	151
14	Deer Lake	265	42	80	3	73	1	157
15	Deer Lake	327	37	74	8	82	0	164
16	Deer Lake	231	24	68	3	63	0	134
17	Deer Lake	259	23	63	4	66	0	133
18	Deer Lake	319	33	71	4	64	0	139
19	Deer Lake	343	59	115	4	87	0	206
20	Deer Lake	237	39	74	9	66	0	149

ELECTORAL DISTRICT OF HUMBER VALLEY

No.	Polling Division	Eligible Voters		Ballots Counted				
		Revised 2011 List	Swear In Polls	BALL Dwight LIB	HYNES Sheldon NDP	KELLY Darryl PC	Rejected Ballots	Total Ballots
21	Deer Lake	262	37	104	6	52	0	162
22	Reidville	384	28	108	8	100	3	219
23	Cormack	261	34	49	11	83	0	143
24	Cormack	212	22	48	11	60	0	119
25	Howley	231	19	53	4	102	0	159
26	Hampden	392	31	117	1	126	0	244
27	Rooms, George's Cove, Fox Point and Beaches	81	4	9	1	28	1	39
28	Pollard's Point	253	20	80	3	77	0	160
29	Sops Arm	164	9	52	8	36	0	96
30	Jackson's Arm	269	15	84	5	98	0	187
31	Advance - Deer Lake		65	176	14	154	0	344
32	Advance - Hampden		0	10	1	11	0	22
33	Special Ballots		29	246	9	117	8	380
		8026	1002	2609	270	2541	19	5439

POLLING DIVISION RECAPITULATION OF VOTES FOR THE ELECTORAL DISTRICT OF HUMBER WEST

October 11, 2011 Provincial General Election



Summary of Polling Divisions HUMBER WEST

Total Number of Polling Divisions in District: 33

Total Number of Registered Electors in District: 8368

Polling Division	Boundary Descriptions	Registered Electors
1.	GALLANTS, SPRUCE BROOK AND GEORGE'S LAKE: THE COMMUNITIES OF GALLANTS, SPRUCE BROOK, AND GEORGE'S LAKE, INCLUDING BEAVER POND ROAD; BEAVER BANK ROAD; COLEMAN'S COVE ROAD; AND LAKEVIEW DRIVE.	79
2.	CORNER BROOK: CURLING STREET (EVEN NUMBERS 108 TO 266, ODD NUMBERS 109 TO 231 INCLUDING HOUSE 287); O'ROURKE'S AVENUE; BYRNE'S AVENUE; BLANCHARD'S AVENUE; PARSON'S LANE; WOODBINE AVENUE (ODD NUMBERS 5 - 55); AND QUARRY HILL ROAD.	174
3.	CORNER BROOK: WATER STREET (ODD AND EVEN NUMBERS 3 TO 57); PETLEY STREET; LEGGO'S AVENUE; SHEPPARD'S AVENUE; O'BRIEN'S AVENUE; ST. AIDEN'S ROAD; AND GRIFFIN DRIVE (NO HOUSES).	254
4.	CORNER BROOK: EAST AVENUE; GIBBON'S AVENUE; WEST AVENUE; PRINCE STREET; ROAN STREET; POPLAR ROAD; AND BOND STREET.	244
5.	CORNER BROOK: BROADWAY; HERALD AVENUE; LAITE'S LANE; CONCORD AVENUE; CABOT LANE; NOAH'S AVENUE; WATSON'S ROAD; STRATTON'S ROAD; SWEET'S ROAD; ROBERT'S LANE; SHORT'S AVENUE; MILLVIEW ROAD; BATSTONE'S LANE; BURKE'S ROAD; HOWLEY ROAD; RUMBOLT'S AVENUE; PIER ROAD; AND TESSIER'S LANE.	256
6.	CORNER BROOK: GREENING'S HILL; WEBSTER PLACE; AND GOLDEN GLOW AVENUE.	273
7.	CORNER BROOK: GOLDEN GLOW PLACE; KING'S ROAD; AND CORONATION STREET.	213
8.	CORNER BROOK: ATLANTIC AVENUE.	173

Summary of Polling Divisions HUMBER WEST

Total Number of Polling Divisions in District: 33

Total Number of Registered Electors in District: 8368

Polling Division	Boundary Descriptions	Registered Electors
9.	CORNER BROOK: VALLEY ROAD; ANSTEY'S HILL; PLEASANT STREET; BLACKWOOD'S HILL; WINSTON STREET; CRANE'S AVENUE; FRENCH'S ROAD; BROOK LIMITS; AND MAY'S ROAD.	306
10.	CORNER BROOK: O'CONNELL DRIVE (EVEN NUMBERS 176 TO 218; ODD NUMBERS 189 TO 373; EVEN NUMBERS 230 TO 318; EVEN NUMBERS 370 TO 374; AND THE NORTH SIDE FROM COUNTRY ROAD TO ST. MARY'S BROOK - NO HOUSES); WALBOURNES ROAD; TAVENOR'S LANE; AND MOUNT BATTEN ROAD.	299
11.	CORNER BROOK: GILBERT STREET; RIVERVALE ROAD; WOODMAN'S ROAD; BURNT HILL ROAD; EMPIRE STREET; BAYVIEW HEIGHTS; AND BELL STREET.	358
12.	CORNER BROOK: WESTMOUNT ROAD; COCHRANE STREET; GALE STREET; WALSH STREET; CITADEL DRIVE; CALLAHAN'S ROAD; PENNEY'S AVENUE; CRESTVIEW AVENUE; AND CENTENNIAL PLACE.	269
13.	CORNER BROOK: OAK TERRACE; QUINCE PLACE; MAPLE PLACE; REDWOOD COURT; GORSE COURT; IVY COURT; KALE COURT; HAZEL PLACE; JUNIPER PLACE; LARCH PLACE; FAIRHAVEN COURT; SPRUCE COURT; BAYVIEW COURT; FIR TERRACE; ELM PLACE; TAMARACK PLACE; VINE PLACE; ALDER PLACE; BEECH PLACE; CEDAR PLACE; PINE TERRACE; AND DOGWOOD PLACE.	264
14.	CORNER BROOK: CARTER AVENUE (SOUTH SIDE OF CARTER AVENUE - EVEN NUMBERS 2 TO 98); PRATT STREET (SOUTH SIDE OF PRATT STREET - ODD NUMBERS 1 TO 79, EVEN NUMBERS 62 AND GREATER); WHEELER'S ROAD (SOUTH SIDE OF WHEELER'S ROAD FROM THE INTERSECTION OF PRATT STREET TO THE INTERSECTION OF LEWIN PARKWAY EVEN NUMBERS 174 AND GREATER - NO HOUSE); AND GILLAMS ROAD (EXCLUDING NUDAWN APARTMENTS - 60 GILLAMS ROAD).	219
15.	CORNER BROOK: ELIZABETH STREET (EVEN NUMBERS 2 TO 204, ODD NUMBERS 155 TO 205); KENT PLACE; UNION STREET.	185
16.	CORNER BROOK: PHILIP DRIVE; CARTY PLACE; GUSHUE PLACE; AND BEOTHUCK CRESCENT (EXCLUDING GORDON TERRACE, 46 BEOTHUCK CRESCENT AND ELIZABETH TERRACE 14 BEOTHUCK CRESCENT}).	343

Summary of Polling Divisions HUMBER WEST

Total Number of Polling Divisions in District: 33

Total Number of Registered Electors in District: 8368

Polling Division	Boundary Descriptions	Registered Electors
17.	CORNER BROOK: TUDOR STREET; STUART STREET; AND NUDAWN MANOR (60 GILLAMS ROAD).	218
18.	CORNER BROOK: WINDSOR STREET; AND TOWER ROAD.	279
19.	CORNER BROOK: CHARLES STREET; SCOTT'S ROAD (NO HOUSES); ELIZABETH TERRACE APARTMENTS (14 BEOTHUCK CRESCENT); GORDON TERRACE APARTMENTS (46 BEOTHUCK CRESCENT); DORCHESTER AVENUE; AND RANDOLPH PLACE.	276
20.	CORNER BROOK: WELLINGTON STREET; PIONEER STREET; ST. CLAIRE AVENUE; VICTORIA STREET; MOUNT BERNARD AVENUE; INCLUDING XAVIER HOUSE INCORPORATED (19 MOUNT BERNARD AVENUE).	248
21.	CORNER BROOK: BLISS STREET; CARMEN AVENUE; ASPEN ROAD; AND NOTRE DAME STREET.	333
22.	CORNER BROOK: CARIBOU ROAD; FAIRVIEW AVENUE; AND SUMMIT ROAD.	199
23.	CORNER BROOK: COUNTRY ROAD.	319
24.	CORNER BROOK: OAKE'S ROAD; EDINBURGH STREET; ROSEDALE STREET; SANSPECK AVENUE; MAYFAIR AVENUE; CROW HILL ROAD (NO HOUSES); AND FORESTSIDE STREET (INCLUDING FORESTSIDE MANOR, 8 FORESTSIDE STREET).	250

Summary of Polling Divisions HUMBER WEST

Total Number of Polling Divisions in District: 33

Total Number of Registered Electors in District: 8368

Polling Division	Boundary Descriptions	Registered Electors
25.	CORNER BROOK: HENDON DRIVE; GREEN GARDEN ROAD; AND FARMDALE ROAD.	264
26.	CORNER BROOK: HAPPY VALLEY ROAD; LIND'S ROAD; PARK DRIVE; PINEVILLE STREET (NO HOUSES); AND OWEN PLACE.	289
27.	CORNER BROOK: VALLEYVIEW DRIVE; AND WILSON DRIVE.	243
28.	CORNER BROOK: FILLATRE AVENUE; GLENHAVEN BOULEVARD; PAYNE'S ROAD; AND KAWAJA DRIVE.	266
29.	CORNER BROOK: BOONE'S ROAD; DYKE'S ROAD; REID'S ROAD; BURTON'S ROAD; NEVILLE'S LANE; AND PURCHASE AVENUE.	247
30.	CORNER BROOK: WOODROW AVENUE; ROSE STREET; AND SHAMROCK CRESCENT.	275
31.	CORNER BROOK: CARRIAGE LANE; MACDONALD BROWN DRIVE; HANN CRESCENT; TUMA AVENUE; ROWSELL STREET; SILVER STREET; AND SNOW STREET.	289
32.	CORNER BROOK: CARBERRY'S ROAD; AND MARSHALL CRESCENT.	257
33.	CORNER BROOK: COSSITT PLACE; AND SUNNYSLOPE DRIVE.	207

Total Electors for HUMBER WEST: 8368

ELECTORAL DISTRICT OF HUMBER WEST

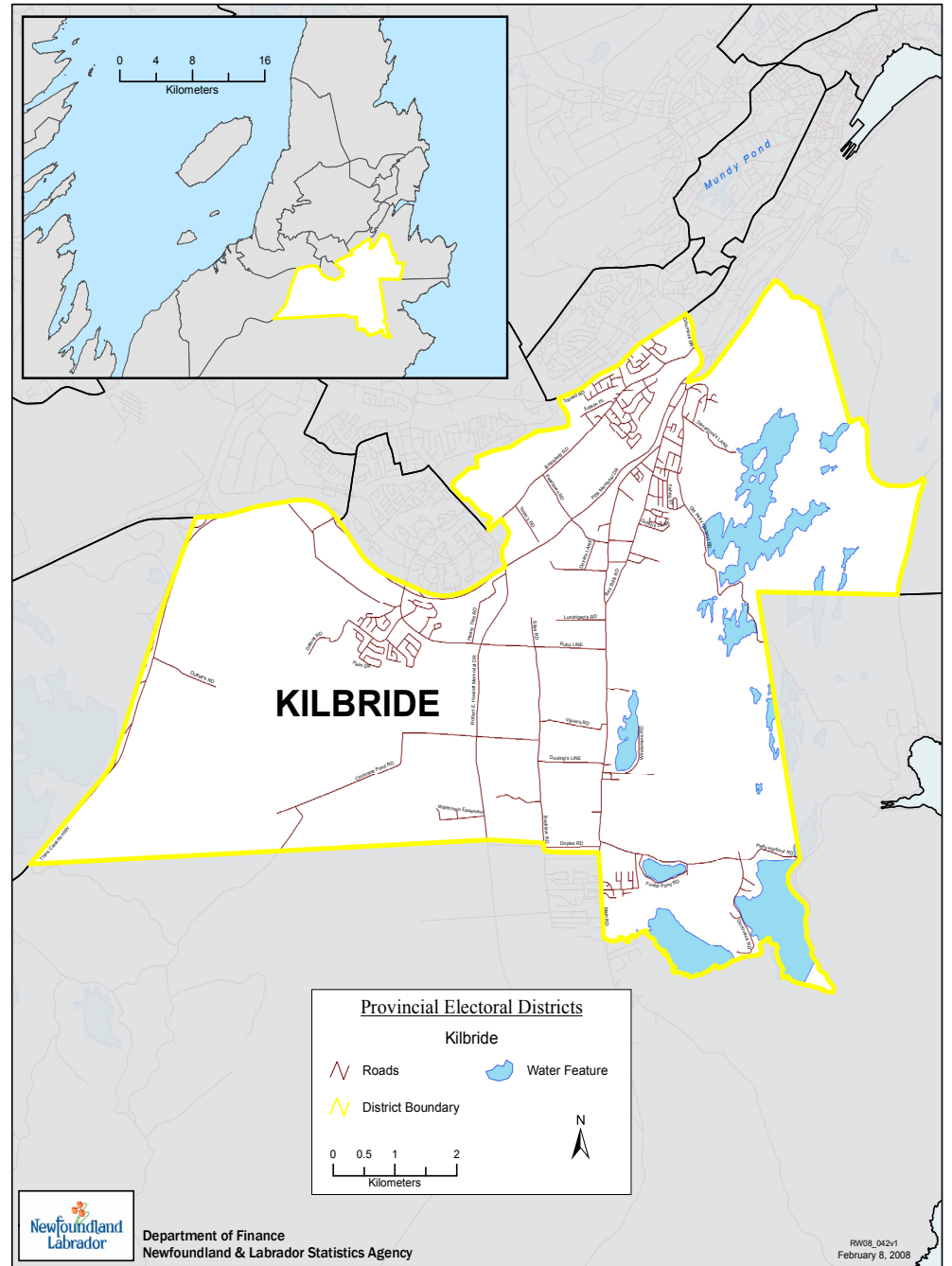
No.	Polling Division	Eligible Voters		Ballots Counted				
		Revised 2011 List	Swear In Polls	GRANTER Vaughn PC	LUTHER Donna LIB	STRINGER Jordan NDP	Rejected Ballots	Total Ballots
1	Gallants, Spruce Brook and George's Lake	79	4	31	5	8	0	44
2	Corner Brook	174	3	36	15	26	0	77
3	Corner Brook	254	4	65	30	28	0	123
4	Corner Brook	244	9	68	26	22	0	116
5	Corner Brook	256	7	55	12	16	0	83
6	Corner Brook	273	3	70	23	26	0	119
7	Corner Brook	213	2	53	30	16	1	100
8	Corner Brook	173	7	49	20	5	1	75
9	Corner Brook	306	6	50	15	34	0	99
10	Corner Brook	299	14	66	17	20	1	104
11	Corner Brook	358	6	81	20	33	0	134
12	Corner Brook	269	5	38	27	22	0	87
13	Corner Brook	264	8	14	5	14	0	33
14	Corner Brook	219	2	62	6	14	0	82
15	Corner Brook	185	3	40	23	6	0	69
16	Corner Brook	343	6	72	38	33	0	143
17	Corner Brook	218	7	62	18	24	0	104
18	Corner Brook	279	2	69	35	16	0	120
19	Corner Brook	276	4	56	25	29	0	110
20	Corner Brook	248	6	55	20	14	0	89

ELECTORAL DISTRICT OF HUMBER WEST

No.	Polling Division	Eligible Voters		Ballots Counted				
		Revised 2011 List	Swear In Polls	GRANTER Vaughn PC	LUTHER Donna LIB	STRINGER Jordan NDP	Rejected Ballots	Total Ballots
21	Corner Brook	333	10	91	30	35	0	156
22	Corner Brook	199	6	41	16	13	0	70
23	Corner Brook	319	11	89	28	36	1	154
24	Corner Brook	250	6	57	34	35	0	126
25	Corner Brook	264	14	76	10	34	0	120
26	Corner Brook	289	7	75	27	24	0	126
27	Corner Brook	243	13	87	33	15	0	135
28	Corner Brook	266	16	70	34	19	0	123
29	Corner Brook	247	5	58	21	33	0	112
30	Corner Brook	275	15	94	31	15	0	140
31	Corner Brook	289	25	97	37	14	0	148
32	Corner Brook	257	-	94	25	14	0	133
33	Corner Brook	207	7	51	18	10	1	80
34	Advance Poll - Corner Brook		-	213	61	46	0	320
35	Special Ballots		4	50	17	16	2	85
		8368	247	2335	832	765	7	3939

POLLING DIVISION RECAPITULATION OF VOTES FOR THE ELECTORAL DISTRICT OF KILBRIDE

October 11, 2011 Provincial General Election



Summary of Polling Divisions KILBRIDE

Total Number of Polling Divisions in District: 41

Total Number of Registered Electors in District: 10416

Polling Division	Boundary Descriptions	Registered Electors
1.	ST. JOHN'S: BANTING PLACE; BEST PLACE (NO HOUSES); COWAN AVENUE (ODD NUMBERS 15 TO 49, EVEN NUMBERS 8 TO 48); HOLBROOK AVENUE; HOLBROOK PLACE; TOPSAIL ROAD (ODD NUMBERS 425 TO 525 - NO HOUSES); AND WATERFORD BRIDGE ROAD (ODD NUMBERS 307 TO 315, EVEN NUMBERS 292 TO 322 - INCLUDING WATERFORD HOSPITAL, 306 WATERFORD BRIDGE ROAD).	281
2.	ST. JOHN'S: BROOKFIELD ROAD (ODD NUMBERS 61 TO 271, EVEN NUMBERS 8 TO 310 - INCLUDING THOMAS ESTATES, 32 BROOKFIELD ROAD AND PARKVIEW MANOR, 61 BROOKFIELD ROAD); DOYLES LANE; AND HEAVY TREE ROAD (EVEN NUMBERS 270 TO 280); PEARLTOWN ROAD; AND TOBIN'S ROAD.	268
3.	ST. JOHN'S: BOWRING PLACE; BROOKFIELD ROAD (ODD NUMBERS 5 TO 31); CURRIE PLACE; DUNSCOMBE PLACE; MUNN PLACE; THOMAS STREET; AND TOPSAIL ROAD (ODD NUMBERS 527 TO 569).	239
4.	ST. JOHN'S: BISHOP PLACE; HICKMAN PLACE; REID STREET; AND STEER STREET.	282
5.	ST. JOHN'S: DEVINE PLACE; AND DOYLE STREET.	235
6.	ST. JOHN'S: KNOWLING STREET; LESTER STREET; OUTERBRIDGE STREET; TOOTON PLACE; AND TOPSAIL ROAD (ODD NUMBERS 571 TO 709).	298
7.	ST. JOHN'S: GOODYEAR PLACE; MACNAB'S LANE; MIDSTREAM PLACE; PARK ROAD (NO HOUSES); PERLIN STREET; SQUIRES AVENUE; AND WATERFORD HEIGHTS SOUTH.	259
8.	ST. JOHN'S: BASTOW COURT; CONPRO STREET (NO HOUSES); EDISON PLACE; MIFFLIN COURT; PEARL PLACE; AND WATERFORD HEIGHTS NORTH.	285

Summary of Polling Divisions KILBRIDE

Total Number of Polling Divisions in District: 41

Total Number of Registered Electors in District: 10416

Polling Division	Boundary Descriptions	Registered Electors
9.	ST. JOHN'S: BEACON HILL CRESCENT; HAWKER CRESCENT; AND TEMPLEMAN STREET.	288
10.	ST. JOHN'S: CORMACK STREET; DAVIES PLACE; DICKINSON PLACE; EARLE STREET; EARHART STREET; GRIEVE STREET; AND SOUTHCOTT PLACE.	308
11.	ST. JOHN'S (KILBRIDE): ELLIOT'S ROAD; ROYAL OAK DRIVE; AND BAY BULLS ROAD (ODD NUMBERS 41 TO 101, EVEN NUMBERS 16 TO 146 - INCLUDING SHERWOOD GROVE GARDEN TOWN HOUSES, 101 BAY BULLS ROAD).	274
12.	ST. JOHN'S (KILBRIDE): AYLWARD PLACE; CEMETERY LANE; AND BAY BULLS ROAD (ODD NUMBERS 103 TO 215 - INCLUDING MEADOWLAND MANOR, 107 BAY BULLS ROAD).	267
13.	ST. JOHN'S (KILBRIDE): BAY BULLS ROAD (ODD NUMBERS 217 TO 433, EVEN NUMBERS 148 TO 462); FARM ROAD; AND LUNDRIGAN'S ROAD.	244
14.	ST. JOHN'S (KILBRIDE): BALNAFAD PLACE; CAPE RACE STREET; GALASHIELS PLACE; CROMDALE STREET; GLENLONAN STREET; IRISH LOOP STREET; KNAPDALE PLACE; LAGGAN PLACE; LONG BEACH STREET; MYRICK PLACE; ROSEMARKIE STREET; AND TARA STREET (NO HOUSES).	200
15.	ST. JOHN'S: CHAFE'S LANE; MCDONALD'S LANE; OLD BAY BULLS ROAD; STANLEY'S LANE; AND WALSH'S LANE.	221
16.	ST. JOHN'S (KILBRIDE): ASHBOURNE DRIVE; BRENNAN FIELD; CARONDALE DRIVE; CEDARHURST PLACE; DORSEY'S LANE; HUNTINGDALE DRIVE; AND STRATFORD PLACE.	298

Summary of Polling Divisions KILBRIDE

Total Number of Polling Divisions in District: 41

Total Number of Registered Electors in District: 10416

Polling Division	Boundary Descriptions	Registered Electors
17.	ST. JOHN'S (KILBRIDE): MEADOWGREEN PLACE; OLD PETTY HARBOUR ROAD (ODD NUMBERS 1 TO 117); MEADOWVALE PLACE; AND DENSMORE'S LANE.	239
18.	ST. JOHN'S (KILBRIDE): OLD PETTY HARBOUR ROAD (EVEN NUMBERS 14 TO 86, ODD NUMBERS 119 TO 201); AND MOONEY CRESCENT (INCLUDING KILBRIDE HOUSING CO-OP, 50 TO 54 MOONEY CRESCENT).	244
19.	ST. JOHN'S (KILBRIDE): CHAPMAN CRESCENT; AND OLD PETTY HARBOUR ROAD (EVEN NUMBERS 88 TO 198).	270
20.	ST. JOHN'S (KILBRIDE): FAHEY STREET; PURCELL STREET; AND STEAD PLACE.	277
21.	ST. JOHN'S (KILBRIDE): KILBRIDE AVENUE; RAWLINS PLACE; SHANNON PLACE; SILVERTON PLACE; SILVERTON STREET; MOGRIDGE STREET; AND FAHEY STREET EXTENSION.	289
22.	ST. JOHN'S (KILBRIDE): GORMAN AVENUE; GREGG PLACE; IRELAND STREET; AND SKANES AVENUE.	289
23.	ST. JOHN'S (KILBRIDE): COADY STREET (NO HOUSES); COURTNEY STREET; LANNON STREET; AND SINNOTT PLACE.	281
24.	ST. JOHN'S (KILBRIDE): CONNOLLY'S LANE; CAPE PINE STREET; CAPPAYDEN STREET; GRIFFIN'S LANE; ST. SHOTTS PLACE; AND VALLEYVIEW ROAD.	273

Summary of Polling Divisions KILBRIDE

Total Number of Polling Divisions in District: 41

Total Number of Registered Electors in District: 10416

Polling Division	Boundary Descriptions	Registered Electors
25.	ST. JOHN'S (GOULDS): CHESLEY DRIVE; COX'S LANE; ELLIOT CHAFE'S LANE; FOURTH POND ROAD; MAIN ROAD (ODD NUMBERS 1 TO 247, EVEN NUMBERS 2 TO 234); AND WINDEMERE ROAD.	256
26.	ST. JOHN'S (GOULDS): BACK LINE ROAD (ODD NUMBERS 1 TO 413, EVEN NUMBERS 2 TO 386); COCHRANE POND ROAD; DOOLING'S LINE; AND VIQUERS ROAD.	301
27.	ST. JOHN'S (GOULDS): BONNIE DRIVE; EVERARD AVENUE; GARY DRIVE; KIELEY DRIVE; MEADOWBROOK PARK PLACE; MEADOWBROOK PARK ROAD; REDDY PLACE; SCOUTS PLACE; AND THISTLE PLACE.	270
28.	ST. JOHN'S (GOULDS): DOYLE'S ROAD (ODD NUMBERS 1 TO 103, EVEN NUMBERS 2 TO 162); AND DURDLE DRIVE (EVEN NUMBERS 8 TO 104).	288
29.	ST. JOHN'S (GOULDS): BISHOP'S LINE; FOREST POND ROAD; HENNESSEY'S LINE; MAIN ROAD (EVEN NUMBERS 236 TO 424, ODD NUMBERS 249 TO 367); PETTY HARBOUR ROAD (ODD NUMBERS 1 TO 97 AND EVEN NUMBERS 2 TO 88); AND ROBERT'S ROAD.	244
30.	ST. JOHN'S (GOULDS): DONOVAN'S ROAD; PETTY HARBOUR ROAD (EVEN NUMBERS 90 TO 342 AND ODD NUMBERS 99 TO 419); AND LEE'S ROAD.	275
31.	ST. JOHN'S (GOULDS): EDEN STREET; FLEMING'S ROAD; MAIN ROAD (ODD NUMBERS 387 TO 567); MEADOWBROOK DRIVE; RIVERSIDE DRIVE WEST; AND WALSH PLACE.	263
32.	ST. JOHN'S (GOULDS): BUTTERWORTH PLACE; AND GREEN ACRE DRIVE.	153

Summary of Polling Divisions KILBRIDE

Total Number of Polling Divisions in District: 41

Total Number of Registered Electors in District: 10416

Polling Division	Boundary Descriptions	Registered Electors
33.	ST. JOHN'S (GOULDS): GISBORNE PLACE; HEAVY TREE ROAD (ODD NUMBERS 29 TO 59, EVEN NUMBERS 40 TO 78); RUBY LINE; SILAS ROAD; RUBY PLACE (INCLUDING RUBY MANOR, 10 RUBY PLACE).	194
34.	ST. JOHN'S (GOULDS): SERPENTINE STREET; SPRUCEDALE DRIVE; FALLOWTREE PLACE; AND JENMAR CRESCENT.	173
35.	ST. JOHN'S: BANYAN PLACE; DUFFETTS ROAD; GABRIEL ROAD (NO HOUSES); GREAT SOUTHERN DRIVE (NO HOUSES); MAHOGANY PLACE; PEPPERTREE PLACE; SOUTHLANDS BOULEVARD (NO HOUSES); AND TREE TOP DRIVE.	267
36.	ST. JOHN'S: ALMOND CRESCENT; AND PALM DRIVE.	279
37.	ST. JOHN'S: COTTONWOOD CRESCENT; BRIARWOOD PLACE; AND JACARANDA PLACE.	231
38.	ST. JOHN'S (GOULDS): BRAD GUSHUE CRESCENT; JAMIE KORAB STREET; AND RUSS HOWARD STREET.	233
39.	ST. JOHN'S (GOULDS): GOLD MEDAL DRIVE; MARK NICHOLS PLACE; MIKE ADAMS PLACE; AND TOBY MCDONALD STREET.	259
40.	ST. JOHN'S: BAYBERRY PLACE; CHEESEMAN DRIVE; IRONWOOD PLACE; PARKVIEW CRESCENT; SUMAC STREET; AND TEAKWOOD DRIVE.	201
41.	ST. JOHN'S: CASTLE BRIDGE DRIVE; FRANCIS STREET; GLEN ABBEY STREET; TULLAMORE STREET; ALDERGROVE PLACE; TRALEE STREET; ROSE ABBEY STREET; AND DUNKERRY CRESCENT.	120

Total Electors for KILBRIDE: 10416

ELECTORAL DISTRICT OF KILBRIDE

No.	Polling Division	Eligible Voters		Ballots Counted				
		Revised 2011 List	Swear In Polls	BOUNDRIDGE Paul NDP	DINN John PC	HANLON Brian LIB	Rejected Ballots	Total Ballots
1	St. John's	281	19	49	75	17	0	141
2	St. John's	268	20	38	97	4	1	140
3	St. John's	239	19	59	73	9	0	141
4	St. John's	282	20	74	47	11	0	132
5	St. John's	235	17	46	47	12	0	105
6	St. John's	298	20	72	54	8	0	134
7	St. John's	259	-	55	64	15	0	134
8	St. John's	285	20	49	52	5	0	106
9	St. John's	288	20	69	83	12	0	164
10	St. John's	308	21	91	77	9	1	178
11	St. John's (Kilbride)	274	34	52	74	10	0	136
12	St. John's (Kilbride)	267	18	31	85	6	0	122
13	St. John's (Kilbride)	244	16	31	73	7	0	111
14	St. John's (Kilbride)	200	61	69	59	6	0	134
15	St. John's	221	11	18	88	9	0	115
16	St. John's (Kilbride)	298	-	46	73	23	0	142
17	St. John's (Kilbride)	239	-	43	63	16	0	122
18	St. John's (Kilbride)	244	14	53	69	4	0	126
19	St. John's (Kilbride)	270	24	59	54	8	0	121
20	St. John's (Kilbride)	277	20	48	58	3	3	112
21	St. John's (Kilbride)	289	26	87	58	14	0	159

ELECTORAL DISTRICT OF KILBRIDE

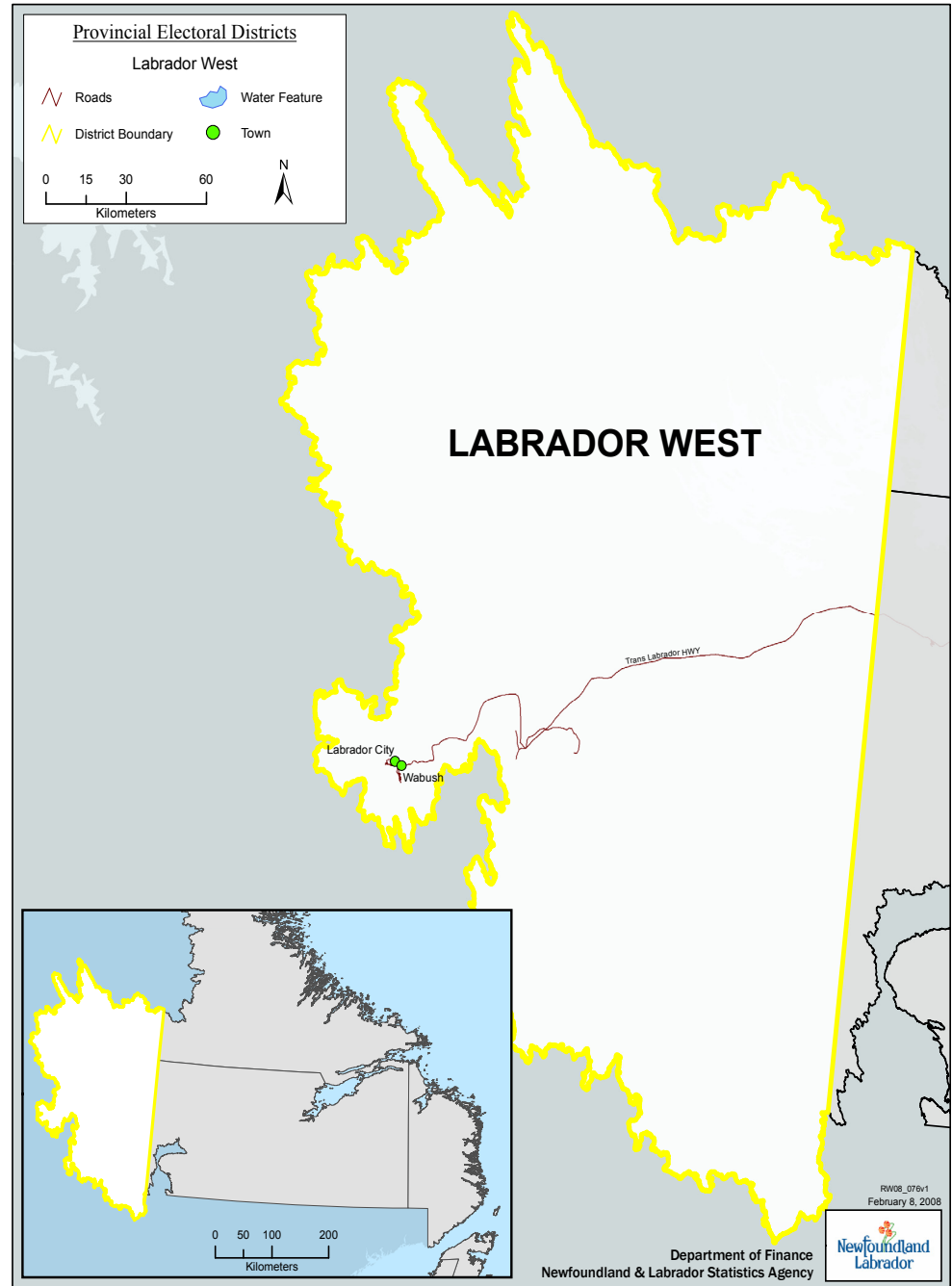
No.	Polling Division	Eligible Voters		Ballots Counted				
		Revised 2011 List	Swear In Polls	BOUNDRIDGE Paul NDP	DINN John PC	HANLON Brian LIB	Rejected Ballots	Total Ballots
22	St. John's (Kilbride)	289	13	24	34	4	0	62
23	St. John's (Kilbride)	281	19	47	44	4	0	95
24	St. John's (Kilbride)	273	25	34	65	14	1	114
25	St. John's (Goulds)	256	11	20	72	10	0	102
26	St. John's (Goulds)	301	28	41	132	8	0	181
27	St. John's (Goulds)	270	29	22	97	10	0	129
28	St. John's (Goulds)	288	25	40	103	10	0	153
29	St. John's (Goulds)	244	12	23	111	12	0	146
30	St. John's (Goulds)	275	21	35	133	15	0	183
31	St. John's (Goulds)	263	20	32	92	11	0	135
32	St. John's (Goulds)	153	44	30	54	3	0	87
33	St. John's (Goulds)	194	37	35	67	13	0	115
34	St. John's (Goulds)	173	12	20	37	8	0	65
35	St. John's	267	20	39	94	4	0	137
36	St. John's	279	30	35	103	7	0	145
37	St. John's	231	11	39	74	8	0	121
38	St. John's (Goulds)	233	13	32	77	7	0	116
39	St. John's (Goulds)	259	27	37	101	15	0	153
40	St. John's	201	16	29	77	17	0	123
41	St. John's	120	44	25	58	9	1	93

ELECTORAL DISTRICT OF KILBRIDE

No.	Polling Division	Eligible Voters		Ballots Counted				
		Revised 2011 List	Swear In Polls	BOUNDRIDGE Paul NDP	DINN John PC	HANLON Brian LIB	Rejected Ballots	Total Ballots
42	Advance - St. John's (Kilbride)		33	105	201	28	0	334
43	Special Ballots		6	44	98	29	4	175
		10416	896	1927	3347	454	11	5739

POLLING DIVISION RECAPITULATION OF VOTES FOR THE ELECTORAL DISTRICT OF LABRADOR WEST

October 11, 2011 Provincial General Election



Summary of Polling Divisions LABRADOR WEST

Total Number of Polling Divisions in District: 25

Total Number of Registered Electors in District: 6702

Polling Division	Boundary Descriptions	Registered Electors
1.	LABRADOR CITY: DULEY CRESCENT; DULEY LAKE (COTTAGES); ASHUANIPI CRESCENT; CANNING AVENUE; MILLS CRESCENT; WALSH RIVER ROAD; MALAKOFF CRESCENT; AND FLORA CRESCENT.	271
2.	LABRADOR CITY: HARRIE LAKE DRIVE; BARTLETT DRIVE (FROM CIRCULAR ROAD TO DULEY CRESCENT - EVEN AND ODD NUMBERS 3000 TO 4038); QUARTZITE CRESCENT; NEAL DRIVE; MOSS CRESCENT; JULIEN STREET; CIRCULAR ROAD (NO HOUSES); AND TANYA CRESCENT.	326
3.	LABRADOR CITY: CENTENNIAL DRIVE; D'AIGLE CRESCENT; PROWSE AVENUE; RETTY STREET; BOND STREET; MASSEY CRESCENT; AND BADEN POWELL ROAD.	283
4.	LABRADOR CITY: MURPHY CRESCENT; MACDONALD CRESCENT; ROBERTSON AVENUE; LAURIER AVENUE; NASCOPIE AVENUE; AND CHURCHILL STREET.	242
5.	LABRADOR CITY: MCPARLAND DRIVE; JACKSON AVENUE; MONTAGNAIS AVENUE; AND VANIER AVENUE.	203
6.	LABRADOR CITY: CAROL DRIVE; COOK CRESCENT; AND CORMACK STREET.	280
7.	LABRADOR CITY: ELIZABETH AVENUE; RICHARDS CRESCENT; CURTIS CRESCENT; VIKING CRESCENT; AND CARIBOU CRESCENT.	269
8.	LABRADOR CITY: GILBERT AVENUE; BALTIMORE STREET; GUY STREET; OSBOURNE STREET; SCHEFFER STREET; BEVERLY CRESCENT; BOOTH AVENUE; BANTING STREET; CARSON AVENUE; INCLUDING CAPTAIN WILLIAM JACKMAN MEMORIAL HOSPITAL (410 BOOTH AVENUE).	248
9.	LABRADOR CITY: HUDSON DRIVE; STATION ROAD; HUMBER AVENUE; AVALON DRIVE; AMHERST AVENUE; HUMPHREY ROAD (NO HOUSES); LORRAINE AVENUE; LUCE STREET (NO HOUSES); SMALLWOOD ROAD (NO HOUSES); AND AIRPORT ROAD (NO HOUSES).	269
10.	LABRADOR CITY: DRAKE AVENUE; MARCONI AVENUE; CABOT CRESCENT; CARTIER AVENUE; SUTTON WAY; AND GRENFELL CRESCENT.	297

Summary of Polling Divisions LABRADOR WEST

Total Number of Polling Divisions in District: 25

Total Number of Registered Electors in District: 6702

Polling Division	Boundary Descriptions	Registered Electors
11.	LABRADOR CITY: MATTHEW AVENUE; BRISTOL CRESCENT; HOWLEY AVENUE; ROCHE STREET; FIELD STREET; CAMPBELL DRIVE; AND BURRY AVENUE.	309
12.	LABRADOR CITY: STIRLING CRESCENT; CARTWRIGHT STREET; HAMILTON STREET; BEOTHUCK STREET; AND DURRELL STREET.	334
13.	LABRADOR CITY: BARTLETT DRIVE (ODD AND EVEN NUMBERS 216 TO 611).	230
14.	LABRADOR CITY: BARTLETT DRIVE (EVEN ODD AND EVEN NUMBERS 700 TO 1161).	199
15.	LABRADOR CITY: BEAVER AVENUE; DINEEN CRESCENT; EMBASSY AVENUE; JUNIPER CRESCENT; ELM AVENUE; AND MAPLE CRESCENT.	233
16.	LABRADOR CITY: BIRCH STREET; CEDAR AVENUE; PINE AVENUE; POPLAR AVENUE; CASHIN CRESCENT; AND CAVENDISH CRESCENT.	314
17.	LABRADOR CITY: LAKESIDE DRIVE.	267
18.	LABRADOR CITY: WILLOW DRIVE; OAK AVENUE; SPRUCE STREET; BALSAM CRESCENT; AND ALDERDICE AVENUE.	293
19.	LABRADOR CITY: TAMARACK DRIVE (ODD AND EVEN NUMBERS 301 TO 723 - FROM DRAKE AVENUE TO WILLOW DRIVE).	254
20.	LABRADOR CITY: TAMARACK DRIVE (EVEN AND ODD NUMBERS 724 TO 1005 - FROM WILLOW DRIVE TO HUDSON DRIVE).	265
21.	WABUSH: BOND AVENUE; LEGGE AVENUE; CASHIN AVENUE; SQUIRES AVENUE; MORRIS AVENUE; WALSH STREET; DUNPHY AVENUE; GUY STREET; REID STREET; HOGAN STREET (NO HOUSES); AND JENNINGS AVENUE (NO HOUSES).	244
22.	WABUSH: WHITEWAY DRIVE; FLYNN LANE; BARRON LANE; UNION STREET; AND ANDERSON STREET.	244
23.	WABUSH: GRENFELL DRIVE; SNOW'S DRIVE; AND DUNFIELD STREET.	282
24.	WABUSH: BOWATER DRIVE; CARSON STREET; BANTING AVENUE; AND CORMACK AVENUE.	304
25.	WABUSH: CABOT DRIVE; GILBERT AVENUE; BALTIMORE AVENUE; BOWATER EXTENSION; WINTER AVENUE; AND SHEA STREET.	242

Total Electors for LABRADOR WEST: 6702

ELECTORAL DISTRICT OF LABRADOR WEST

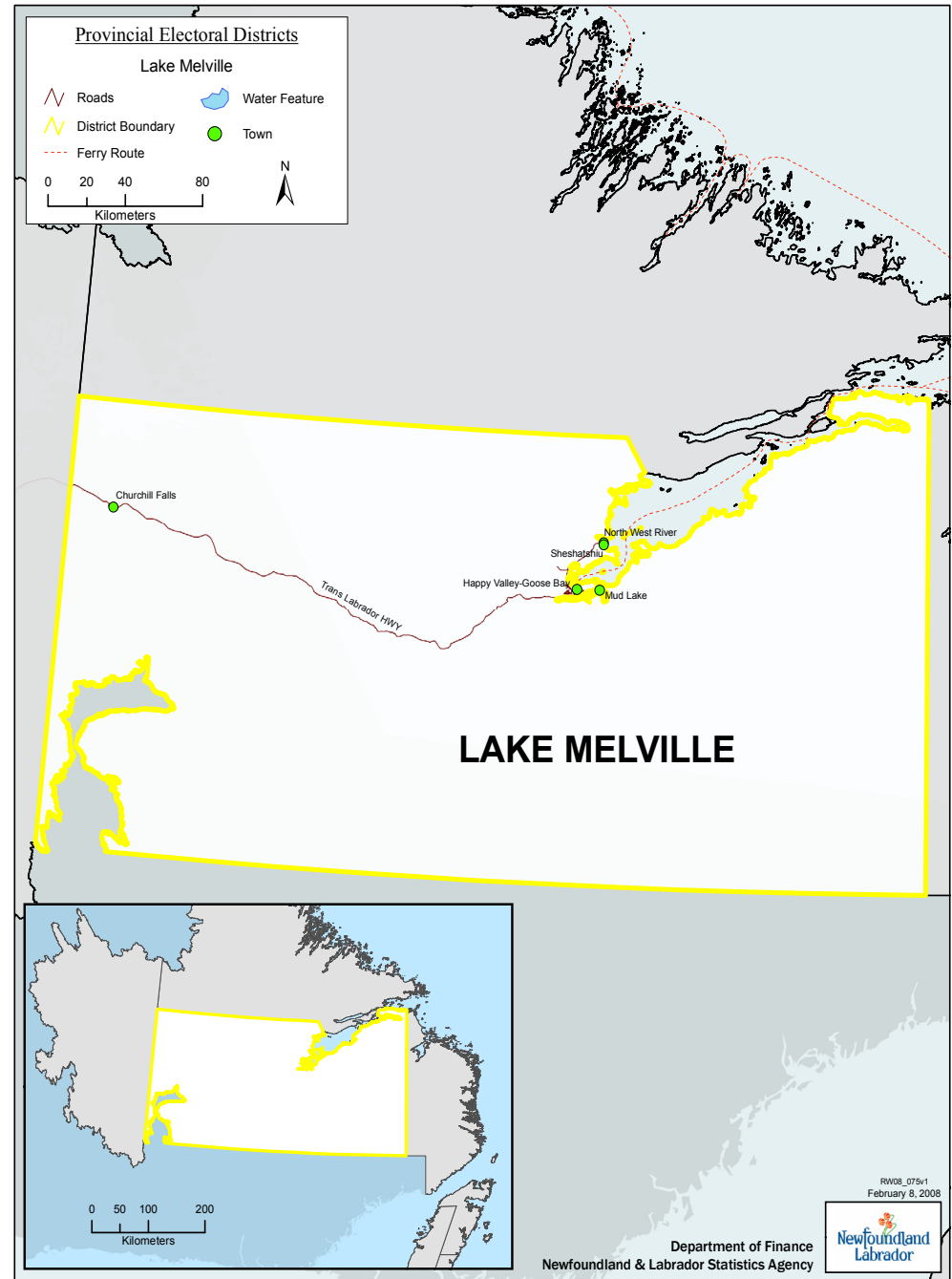
No.	Polling Division	Eligible Voters		Ballots Counted				
		Revised 2011 List	Swear In Polls	HARRIS Tom NDP	McGRATH Nick PC	OLDFORD Karen LIB	Rejected Ballots	Total Ballots
1	Labrador City	271	30	41	60	14	0	115
2	Labrador City	326	41	53	82	21	0	156
3	Labrador City	283	14	33	93	18	0	144
4	Labrador City	242	11	36	60	31	0	127
5	Labrador City	203	20	18	69	32	0	119
6	Labrador City	280	24	31	81	27	0	139
7	Labrador City	269	22	40	71	22	1	134
8	Labrador City	248	23	37	79	15	0	131
9	Labrador City	269	1	46	67	21	0	134
10	Labrador City	297	21	68	61	14	0	143
11	Labrador City	309	23	41	84	28	1	154
12	Labrador City	334	26	60	94	27	0	181
13	Labrador City	230	26	31	63	18	0	112
14	Labrador City	199	16	22	36	17	0	75
15	Labrador City	233	33	26	73	25	0	124
16	Labrador City	314	26	45	71	27	1	144
17	Labrador City	267	19	44	55	21	1	121
18	Labrador City	293	15	76	50	32	1	159
19	Labrador City	254	20	40	56	14	1	111
20	Labrador City	265	35	45	73	19	0	137
21	Wabush	244	18	40	50	16	0	106

ELECTORAL DISTRICT OF LABRADOR WEST

No.	Polling Division	Eligible Voters		Ballots Counted				
		Revised 2011 List	Swear In Polls	HARRIS Tom NDP	McGRATH Nick PC	OLDFORD Karen LIB	Rejected Ballots	Total Ballots
22	Wabush	244	35	56	58	23	0	137
23	Wabush	282	28	63	85	15	0	163
24	Wabush	304	21	34	63	17	0	114
25	Wabush	242	32	62	60	18	0	140
26	Advance - Labrador City		9	56	66	34	0	156
27	Advance - Wabush		1	8	8	0	0	16
28	Special Ballots		3	30	75	27	4	136
		6702	593	1182	1843	593	10	3628

POLLING DIVISION RECAPITULATION OF VOTES FOR THE ELECTORAL DISTRICT OF LAKE MELVILLE

October 11, 2011 Provincial General Election



Summary of Polling Divisions LAKE MELVILLE

Total Number of Polling Divisions in District: 28

Total Number of Registered Electors in District: 6710

Polling Division	Boundary Descriptions	Registered Electors
1.	MUD LAKE: MUD LAKE AREA.	43
2.	HAPPY VALLEY-GOOSE BAY: DAVIS CRESCENT; WINTERS CRESCENT; CHAULK STREET; DEHARVING DRIVE; BURRY CRESCENT; AND GEAR STREET.	274
3.	HAPPY VALLEY-GOOSE BAY: ADAMS LOOP; MITCHELL STREET; POTTLE STREET; CHURCHILL STREET; MARTIN CRESCENT; IKEY STREET; RANDELL CRESCENT; AND BIRD STREET.	410
4.	HAPPY VALLEY-GOOSE BAY: BAIKIE PLACE; BLAKE DRIVE; HEFLER STREET; GARLAND STREET; LYALL STREET; JOHNNY HILL DRIVE; MOUNTAINVIEW DRIVE; AND MCLEAN CRESCENT.	182
5.	HAPPY VALLEY-GOOSE BAY: GREEN STREET; GOOSE AVENUE; TERRINGTON LANE; PALLISER CRESCENT.	303
6.	HAPPY VALLEY-GOOSE BAY: CABOT CRESCENT; COURTE MANCHE STREET; KESSESSASSKIOU STREET; AND COOK STREET (INCLUDING HEADLAND APARTMENTS).	289
7.	HAPPY VALLEY-GOOSE BAY: GRENFELL STREET; GRAND STREET; AND STRATHCONA DRIVE.	173
8.	HAPPY VALLEY-GOOSE BAY: CARTWRIGHT ROAD; CARTWRIGHT CRESCENT; AND CORTE REAL ROAD.	233
9.	HAPPY VALLEY-GOOSE BAY: SAUNDERS STREET; ELIZABETH AVENUE; MUD LAKE ROAD; TRAVERSPINE DRIVE; AND RIVERVIEW DRIVE.	196
10.	HAPPY VALLEY-GOOSE BAY: MONTAGNAIS ROAD; AND PADDON ROAD.	184

Summary of Polling Divisions LAKE MELVILLE

Total Number of Polling Divisions in District: 28

Total Number of Registered Electors in District: 6710

Polling Division	Boundary Descriptions	Registered Electors
11.	HAPPY VALLEY-GOOSE BAY: PERRAULT PLACE; AND MARKLAND ROAD.	151
12.	HAPPY VALLEY-GOOSE BAY: WHITE CRESCENT; MICHELIN STREET; BROOMFIELD STREET; CAMPBELL STREET; GROVES STREET; FORD STREET; AND TOOKTOSHINA DRIVE.	241
13.	HAPPY VALLEY-GOOSE BAY: MESHER STREET; LEARNING STREET; AND LETHBRIDGE STREET.	275
14.	HAPPY VALLEY-GOOSE BAY: COMMERCIAL STREET; BIRCH ISLAND ROAD; TRANS LABRADOR HIGHWAY (ALSO KNOWN AS CHURCHILL FALLS ROAD); DALTON STREET; HAVEN STREET; HAMILTON RIVER ROAD (ODD AND EVEN NUMBERS 1 TO 329 - INCLUDING LABRADOR HEALTH CARE CENTRE AND THE LONG TERM CARE HOMR, 229 HAMILTON RIVER ROAD).	320
15.	HAPPY VALLEY-GOOSE BAY: TENTH STREET; ROYAL STREET; HUNT STREET; WINDSOR AVENUE; AND PLEASANT AVENUE.	313
16.	HAPPY VALLEY-GOOSE BAY: ROBERTS ROAD; AND COOPER CRESCENT.	201
17.	HAPPY VALLEY-GOOSE BAY: BARRETT STREET; EDMUNDS CRESCENT; HALE STREET; THOMPSON DRIVE; AND VALLEYVIEW DRIVE.	256
18.	HAPPY VALLEY-GOOSE BAY: BOWELL STREET (NO HOUSES); MACDONALD DRIVE; MEALY MOUNTAIN ROAD; AND ST. LAURENT DRIVE.	273
19.	HAPPY VALLEY-GOOSE BAY: ABBOTT DRIVE; BENNETT DRIVE; DIEFENBAKER STREET; HAMILTON RIVER ROAD (ODD AND EVEN NUMBERS 331 TO 368); KING CRESCENT; LAURIER LOOP; MACKENZIE DRIVE; MEIGHAN STREET; SHAW PLACE; TRUDEAU STREET AND TUPPER DRIVE.	216
20.	HAPPY VALLEY-GOOSE BAY: WOODLAND CRESCENT; BAY CRESCENT; BROOK CRESCENT; HALIFAX STREET; OTTAWA AVENUE; TERRINGTON BASIN; ROUTE 520 (INCLUDING GOOSE RIVER LODGE); AND SPRUCE AVENUE (INCLUDING PINE LODGE, 3 SPRUCE AVENUE).	233

Summary of Polling Divisions LAKE MELVILLE

Total Number of Polling Divisions in District: 28

Total Number of Registered Electors in District: 6710

Polling Division	Boundary Descriptions	Registered Electors
21.	HAPPY VALLEY-GOOSE BAY: LAKE CRESCENT; PARK DRIVE; RIVER CRESCENT; HAMILTON RIVER ROAD (EVEN AND ODD NUMBERS 416 TO 465); ASPEN DRIVE; AND JUNIPER STREET.	278
22.	HAPPY VALLEY-GOOSE BAY: AYLMEYER STREET; BADEN CRESCENT; CHATHAM STREET; CLINTON STREET; MARVILLE DRIVE; METZ LANE; NOMAD STREET; NORTH STAR DRIVE; PORTAGE LA PRAIRIE DRIVE; RIVERS ROAD; SENNETERRE STREET; SPITFIRE PLACE; TRACKER STREET; AND WESTOVER ROAD.	193
23.	SHESHATSHIU: PASTEEN STREET; MANI ASHINI STREET; SHIMUN STREET; SHENUM STREET; CORONATION STREET; MCKENZIE DRIVE (ODD AND EVEN NUMBERS 1 TO 40); EDWARDS DRIVE (ODD AND EVEN NUMBERS 163 TO 278); BAND COUNCIL ROAD; AND SHUASHIM STREET.	314
24.	SHESHATSHIU: MISTASHINI CRESCENT; MATSHATSHEU STREET; UAPUSH DRIVE; TSHENISS DRIVE (ALSO KNOWN AS NEW SCHOOL ROAD); MCKENZIE DRIVE (ODD AND EVEN NUMBERS 41 TO 460); AND EDWARDS DRIVE (EVEN AND ODD NUMBERS 5 TO 161).	302
25.	NORTH WEST RIVER: BAYVIEW DRIVE; GOUDIE HILL; GRAND LAKE ROAD; LAKEVIEW DRIVE; MELVILLE AVENUE; PORTAGE ROAD (ODD AND EVEN NUMBERS 1 TO 75); MONTAGUE ROAD (ODD AND EVEN NUMBERS 31 TO 42); AND SUNDAY HILL ROAD.	217
26.	NORTH WEST RIVER: PORTAGE ROAD (EVEN AND ODD NUMBERS 76 TO 129); AIRSTRIP ROAD; BEACH ROAD; BIRCH DRIVE; BLAKE LANE; BROOMFIELD LANE; CURTIS DRIVE; GROVES CRESCENT; MICHELIN ROAD; PADDON ROAD; RIVER ROAD; MONTAGUE ROAD (ODD AND EVEN NUMBERS 1 TO 30); BUTTER AND SNOW; AND SPRUCE LANE.	199
27.	CHURCHILL FALLS: RAVEN STREET; FRISSELL STREET; OSPREY STREET; PTARMIGAN STREET; JOHN CABOT STREET; JOHN MCLEAN STREET; BIRCH STREET; OSSOKMANUAN STREET (EVEN AND ODD NUMBERS 2 TO 32); NASCOPIE STREET; A.P. LOW STREET; GULL STREET; AND EAGLE STREET.	235
28.	CHURCHILL FALLS: CANTLE AVENUE; LETHBRIDGE AVENUE; JACKSON AVENUE; BOWMAN CRESCENT; RESSIGIEU DRIVE (NUMBERS 1801, 1802, 1803, 1804); AND OSSOKMANUAN STREET (NUMBERS 1901, 1902).	206

Total Electors for LAKE MELVILLE: 6710

ELECTORAL DISTRICT OF LAKE MELVILLE

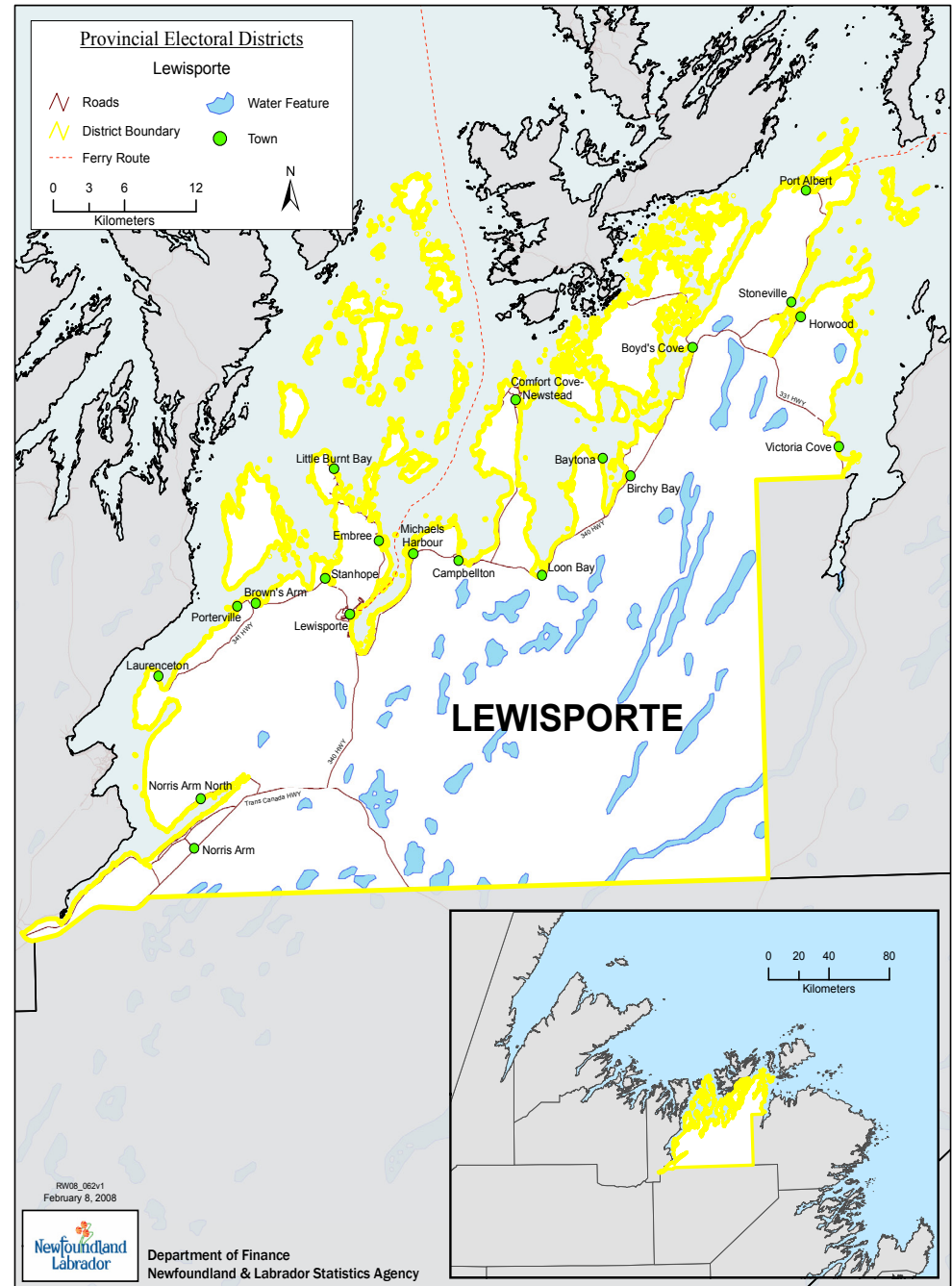
No.	Polling Division	Eligible Voters		Ballots Counted				
		Revised 2011 List	Swear In Polls	MICHELIN Arlene NDP	MONTAGUE Chris LIB	RUSSELL Keith PC	Rejected Ballots	Total Ballots
1	Mud Lake	43	2	14	5	12	0	31
2	Happy Valley - Goose Bay	274	17	45	13	62	0	120
3	Happy Valley - Goose Bay	410	76	85	29	116	0	230
4	Happy Valley - Goose Bay	182	54	52	10	74	1	137
5	Happy Valley - Goose Bay	303	-	51	16	107	0	174
6	Happy Valley - Goose Bay	289	20	38	28	65	2	133
7	Happy Valley - Goose Bay	173	12	38	9	38	1	86
8	Happy Valley - Goose Bay	233	11	36	16	42	0	94
9	Happy Valley - Goose Bay	196	31	33	23	52	0	108
10	Happy Valley - Goose Bay	184	20	40	19	41	0	100
11	Happy Valley - Goose Bay	151	-	20	13	34	0	67
12	Happy Valley - Goose Bay	241	50	59	17	66	1	143
13	Happy Valley - Goose Bay	275	34	36	10	35	1	82
14	Happy Valley - Goose Bay	320	48	65	20	69	0	154
15	Happy Valley - Goose Bay	313	15	59	21	63	1	144
16	Happy Valley - Goose Bay	201	14	32	12	24	0	68
17	Happy Valley - Goose Bay	256	-	48	19	59	0	126
18	Happy Valley - Goose Bay	273	28	64	8	58	3	133
19	Happy Valley - Goose Bay	216	23	33	14	45	0	92
20	Happy Valley - Goose Bay	233	27	58	11	42	1	112
21	Happy Valley - Goose Bay	278	30	45	24	59	0	128

ELECTORAL DISTRICT OF LAKE MELVILLE

No.	Polling Division	Eligible Voters		Ballots Counted				
		Revised 2011 List	Swear In Polls	MICHELIN Arlene NDP	MONTAGUE Chris LIB	RUSSELL Keith PC	Rejected Ballots	Total Ballots
22	Happy Valley - Goose Bay	193	17	24	7	25	1	57
23	Sheshatshiu	314	-	12	4	79	0	95
24	Sheshatshiu	302	40	15	2	95	1	113
25	North West River	217	14	35	25	54	0	114
26	North West River	199	12	28	48	43	0	119
27	Churchill Falls	235	30	22	6	65	0	93
28	Churchill Falls	206	15	20	17	71	0	108
29	Advance - Happy Valley-Goose Bay		26	82	48	122	1	253
30	Advance - Churchill Falls		4	3	0	8	0	11
31	Special Ballots		10	17	37	16	22	92
		6710	680	1209	531	1741	36	3517

POLLING DIVISION RECAPITULATION OF VOTES FOR THE ELECTORAL DISTRICT OF LEWISPORTE

October 11, 2011 Provincial General Election



Summary of Polling Divisions LEWISPORTE

Total Number of Polling Divisions in District: 34

Total Number of Registered Electors in District: 7759

Polling Division	Boundary Descriptions	Registered Electors
1.	SANDY POINT AND NORRIS ARM: THE COMMUNITY OF SANDY POINT INCLUDING SANDY POINT ROAD. THE COMMUNITY OF NORRIS ARM WHICH INCLUDES THESE STREETS ONLY: CITIZEN'S DRIVE (ODD AND EVEN NUMBERS 1 TO 60); GILLINGHAM AVENUE (ODD NUMBERS 1 TO 79, EVEN NUMBERS 2 TO 88); AND SANDY POINT ROAD.	236
2.	NORRIS ARM: CITIZEN'S DRIVE (ODD AND EVEN NUMBERS 61 TO 280); GOULDING'S LANE; HODDINOTT'S LANE; MANUEL'S LANE; NORRIS AVENUE; AND RAINBOW CRESCENT.	226
3.	NORRIS ARM: CITIZEN'S DRIVE (ODD AND EVEN NUMBERS 281 TO 392); FIR TREE ROAD; GILLINGHAM AVENUE (ODD NUMBERS 81 TO 495, EVEN NUMBERS 90 TO 488); HIGGINS AVENUE; AND MOUNT CARMEL PLACE.	220
4.	NORRIS ARM NORTH: THE COMMUNITY OF NORRIS ARM NORTH INCLUDING MAIN STREET.	159
5.	LEWISPORTE: ROAD TO THE ISLES; CARSON PLACE; MAIN STREET (ODD AND EVEN NUMBERS 301 TO 431A); NOSEWORTHY STREET; POPLAR STREET; PELLEY STREET; PORTE STREET; BURRY PLACE; ROUTE 340; TRANS CANADA HIGHWAY WITHIN THE DISTRICT BOUNDARY; NOTRE DAME JUNCTION; INDIAN ARM POND ROAD WEST (CABIN AREA); AND INDIAN ARM POND ROAD (CABIN AREA).	317
6.	LEWISPORTE: MAIN STREET (EVEN AND ODD NUMBERS 270 TO 300); POND ROAD; MILL STREET; GEORGE STREET; CORONATION STREET; AND ROBERT STREET.	283
7.	LEWISPORTE: MAIN STREET (ODD AND EVEN NUMBERS 213 TO 269); LOCKMOOR STREET; PARK STREET; WOOLFREY STREET; PLEASANT STREET; LAYTE'S AVENUE; ROWE STREET; FAIRVIEW STREET; WILDWOOD STREET; WILLIS AVENUE; WILLIS PLACE; INCLUDING PLEASANTVIEW MANOR (14 PLEASANT STREET).	284

Summary of Polling Divisions LEWISPORTE

Total Number of Polling Divisions in District: 34

Total Number of Registered Electors in District: 7759

Polling Division	Boundary Descriptions	Registered Electors
8.	LEWISPORTE: CHURCH STREET; KING STREET; COUNCIL ROAD; RANGE ROAD; ALDER ROAD; EVERGREEN PLACE; SPRUCE AVENUE (ODD AND EVEN NUMBERS 1 TO 39); SMALLWOOD DRIVE; CEDAR DRIVE; JUNIPER DRIVE; BIRCH STREET; PINE AVENUE (ODD AND EVEN NUMBERS 69 TO 80); OAK STREET; AND WHITE PINE DRIVE.	291
9.	LEWISPORTE: ASPEN PLACE; PINE AVENUE (ODD AND EVEN NUMBERS 1 TO 68); AND REID STREET.	254
10.	LEWISPORTE: CENTENNIAL DRIVE (INCLUDING NORTH HAVEN MANOR (21 CENTENNIAL DRIVE)); HILLSIDE PLACE; MAPLE CRESCENT; MAPLE PLACE; WILLOW PLACE; AND SPRUCE AVENUE (EVEN AND ODD NUMBERS 40 TO 56).	227
11.	LEWISPORTE: ACADEMY STREET; PREMIER DRIVE; MILLER ROAD; BOWATER AVENUE; MOYLES LANE; STATION ROAD; AND VIEWMORE TERRACE.	287
12.	LEWISPORTE: MAIN STREET (EVEN AND ODD NUMBERS 76 TO 212); EXPLOITS STREET; YOUNG STREET; CABOT STREET; PERRY STREET; QUINTON STREET; BEAUMONT STREET; AND HARVEY STREET.	288
13.	LEWISPORTE: MAIN STREET (ODD AND EVEN NUMBERS 1 TO 75); ALBERT STREET; ELIZABETH STREET; JO-AM STREET; DILDO STREET; SEAMORE STREET; BAYSIDE PLACE; RUSSANN STREET; LINCOLN ROAD; AND TIZZARD STREET.	291
14.	LEWISPORTE: HILLGRADE STREET; HARBOURVIEW TERRACE; BAYVIEW HEIGHTS; FIRST AVENUE; AND SECOND AVENUE.	317

Summary of Polling Divisions LEWISPORTE

Total Number of Polling Divisions in District: 34

Total Number of Registered Electors in District: 7759

Polling Division	Boundary Descriptions	Registered Electors
15.	EMBREE: MAIN STREET (ODD AND EVEN NUMBERS 19 TO 206 - ALSO KNOWN AS HIGHWAY 342) (INCLUDING TWILIGHT MANOR-19 MAIN STREET); POND ROAD; BAYVIEW ROAD; HARBOURVIEW ROAD; ALLEN'S AVENUE; AND NIPPARD'S LANE.	277
16.	EMBREE: CHURCH ROAD; MAIN STREET (ODD AND EVEN NUMBERS 207 TO 275 - ALSO KNOWN AS HIGHWAY 342); MARKS ROAD; MASON STREET; MILL ROAD; AND WATER STREET.	260
17.	LITTLE BURNT BAY: THE COMMUNITY OF LITTLE BURNT BAY INCLUDING ASPEN STREET; BAY STREET; CIRCULAR ROAD; HARBOURVIEW TERRACE; HILLVIEW DRIVE; MAIN STREET; MAPLE STREET; MILL ROAD; OCEAN DRIVE; ROUTE 342; AND WATER STREET.	227
18.	STANHOPE: THE COMMUNITY OF STANHOPE INCLUDING STANHOPE ROAD.	243
19.	PORTERVILLE AND BROWN'S ARM : THE COMMUNITY OF PORTERVILLE, INCLUDING MAIN ROAD. BROWN'S ARM: MAIN STREET (ODD AND EVEN NUMBERS 1 TO 47); AND BROWN'S ARM ROAD; INCLUDING BAYSIDE MANOR (15 MAIN STREET).	167
20.	BROWN'S ARM: MAIN STREET (EVEN AND ODD NUMBERS 48 TO 131); CLYDE'S LANE; AND TRAIL AVENUE.	179
21.	LAURENCETON: THE COMMUNITY OF LAURENCETON INCLUDING MAIN STREET (ALSO KNOWN AS HIGHWAY 341); HILL SIDE DRIVE; AND BURNT ARM ROAD.	145

Summary of Polling Divisions LEWISPORTE

Total Number of Polling Divisions in District: 34

Total Number of Registered Electors in District: 7759

Polling Division	Boundary Descriptions	Registered Electors
22.	MICHAEL'S HARBOUR & CAMPBELLTON: THE COMMUNITY OF MICHAEL'S HARBOUR. CAMPBELLTON: HARBOURVIEW HILL (EVEN NUMBERS); BOB CLARK DRIVE (EVEN AND ODD NUMBERS 58 TO 214); AND BIRCHY POINT ROAD.	242
23.	CAMPBELLTON: ROAD TO THE ISLES; BOB CLARK DRIVE (ODD AND EVEN NUMBERS 1 TO 57); HARBOURVIEW HILL (ODD NUMBERS); BAYVIEW ROAD; INDIAN ARM ROAD; RIVER VIEW ROAD; SEAVIEW LANE; KINGMAN DRIVE; DECKER DRIVE; AND ROAD TO COMFORT COVE (ROUTE 343).	192
24.	COMFORT COVE-NEWSTEAD: MAIN STREET (ODD AND EVEN NUMBERS 1 TO 40); BRENTONS ROAD; CANNING'S POINT ROAD; HARBOUR VIEW DRIVE; HIGHWAY 343; MILLS' AVENUE; PINE HILL; WHITE'S ROAD; AND TURTLE CREEK.	175
25.	COMFORT COVE-NEWSTEAD: MAIN STREET (ODD AND EVEN NUMBERS 41 TO 96); ADAMS AVENUE; BIGHT ROAD; BRETT'S LANE; CHURCH STREET; COVE ROAD; EAST END DRIVE; MEMORIAL DRIVE; PARK ROAD; POPLAR ROAD; AND WELLS' LANE.	174
26.	LOON BAY: THE COMMUNITY OF LOON BAY.	136
27.	BAYTONA: THE COMMUNITY OF BAYTONA INCLUDING MAIN STREET.	221
28.	BIRCHY BAY: MAIN STREET (ODD NUMBERS 1 TO 323, EVEN NUMBERS 2 TO 306); WILLOW STREET; SPRUCE LANE; AND JUNIPER ROAD.	252
29.	BIRCHY BAY: MAIN STREET (EVEN NUMBERS 308 TO 474, ODD NUMBERS 335 TO 485); ASPEN COVE ROAD; MAPLE STREET; PINE CRESCENT; BEECHSIDE ROAD; AND ROAD TO THE ISLES.	246
30.	BOYD'S COVE, BOYD'S HARBOUR AND PICKETT'S BROOK: THE COMMUNITIES OF BOYD'S COVE, BOYD'S HARBOUR AND PICKETT'S BROOK.	182
31.	STONEVILLE: THE COMMUNITY OF STONEVILLE INCLUDING CHURCH ROAD; HARBOUR VIEW ROAD; MAIN STREET; RIDGE ROAD; SEAVIEW LANE; TULKS ROAD; AND PLEASANTVIEW DRIVE.	261
32.	PORT ALBERT: THE COMMUNITY OF PORT ALBERT INCLUDING MAIN STREET; AND HIGHWAY 335.	68
33.	HORWOOD: THE COMMUNITY OF HORWOOD.	199
34.	VICTORIA COVE AND RODGERS COVE: THE COMMUNITY OF VICTORIA COVE INCLUDING ASPEN ROAD; MAIN STREET; CHURCH ROAD; CHERRY LANE; TIBBY'S COVE ROAD; AND SIDE LANE. THE COMMUNITY OF RODGERS COVE INCLUDING MAIN STREET; RODGER'S COVE ROAD; AND CHARLES COVE ROAD.	233

Total Electors for LEWISPORTE: 7759

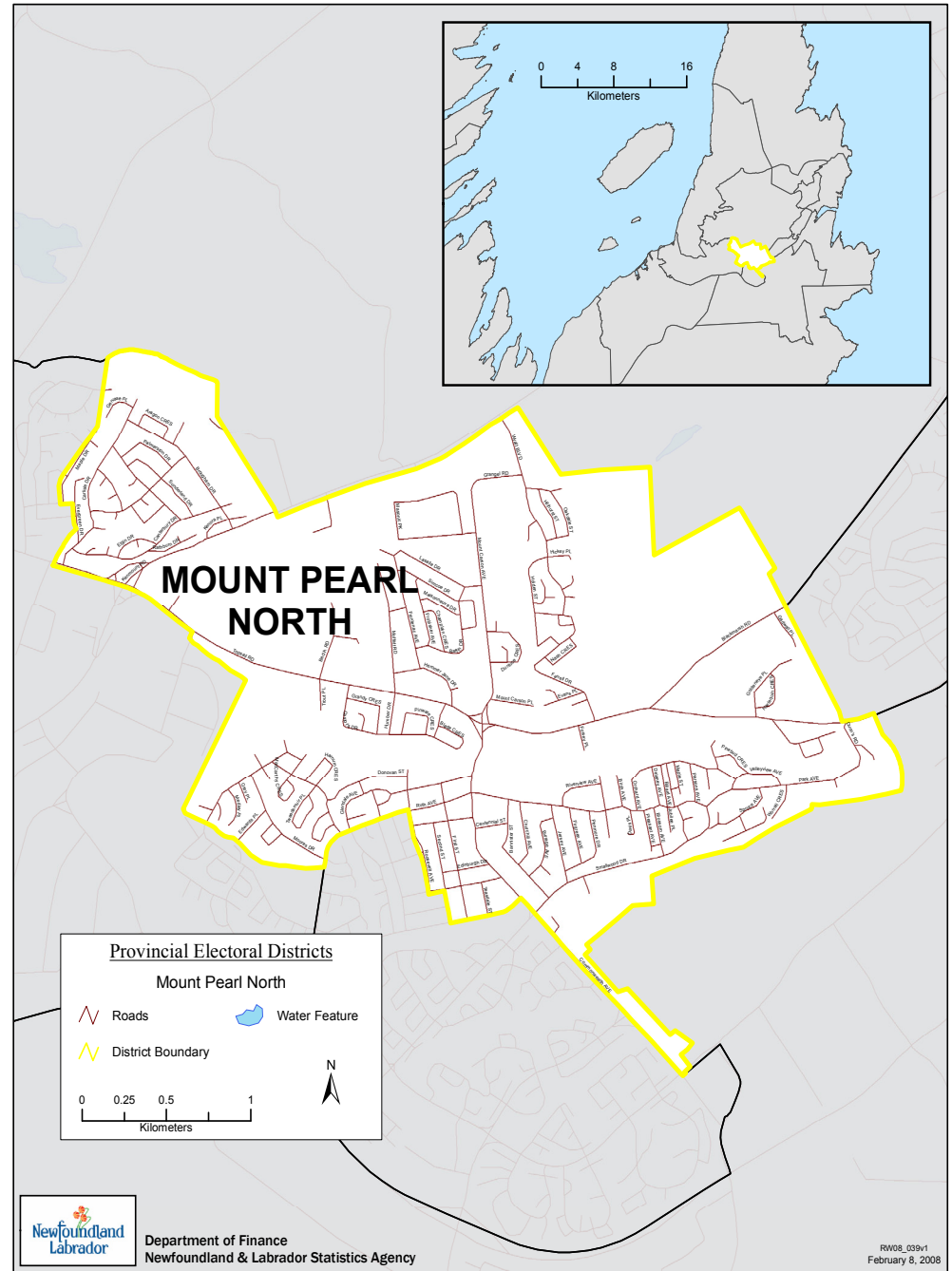
ELECTORAL DISTRICT OF LEWISPORTE

No.	Polling Division	Eligible Voters		Ballots Counted				
		Revised 2011 List	Swear In Polls	MANUEL Todd LIB	SNOW Lloyd NDP	VERGE Wade PC	Rejected Ballots	Total Ballots
1	Sandy Point and Norris Arm	236	-	26	69	51	1	147
2	Norris Arm	226	16	7	88	60	0	155
3	Norris Arm	220	13	3	79	47	1	130
4	Norris Arm North	159	15	8	18	86	0	112
5	Lewisporte	317	36	46	31	98	0	175
6	Lewisporte	283	14	26	30	93	0	149
7	Lewisporte	284	26	18	38	64	1	121
8	Lewisporte	291	-	38	45	123	0	206
9	Lewisporte	254	7	21	30	50	0	101
10	Lewisporte	227	11	21	14	57	1	93
11	Lewisporte	287	11	32	28	73	1	134
12	Lewisporte	288	14	25	30	66	0	121
13	Lewisporte	291	13	22	27	85	0	134
14	Lewisporte	317	-	39	38	102	0	179
15	Embree	277	14	30	32	68	0	130
16	Embree	260	19	27	24	81	0	132
17	Little Burnt Bay	227	12	26	24	48	0	98
18	Stanhope	243	18	27	22	96	0	145
19	Porterville and Brown's Arm	167	3	20	13	55	0	88
20	Brown's Arm	179	9	12	15	55	0	82

ELECTORAL DISTRICT OF LEWISPORTE								
No.	Polling Division	Eligible Voters		Ballots Counted				
		Revised 2011 List	Swear In Polls	MANUEL Todd LIB	SNOW Lloyd NDP	VERGE Wade PC	Rejected Ballots	Total Ballots
21	Laureceton	145	8	20	14	42	0	76
22	Michael's Harbour and Campbellton	242	25	28	19	92	0	139
23	Campbellton	192	14	33	22	62	0	117
24	Comfort Cove-Newstead	175	11	25	13	57	0	95
25	Comfort Cove-Newstead	174	10	18	17	68	0	103
26	Loon Bay	136	21	6	18	66	0	90
27	Baytona	221	10	38	26	48	0	112
28	Birchy Bay	252	8	23	25	69	2	119
29	Birchy Bay	246	9	44	19	38	0	101
30	Boyd's Cove, Boyd's Harbour and Pickett's Brook	182	7	19	18	54	0	91
31	Stoneville	261	6	23	8	55	0	86
32	Port Albert	68	1	7	10	23	0	40
33	Horwood	199	14	15	6	62	0	83
34	Victoria Cove and Rodgers Cove	233	16	28	21	51	0	100
35	Advance - Lewisporte		19	45	41	112	0	198
36	Special Ballots		2	45	16	93	2	156
		7759	432	891	988	2450	9	4338

POLLING DIVISION RECAPITULATION OF VOTES FOR THE ELECTORAL DISTRICT OF MOUNT PEARL NORTH

October 11, 2011 Provincial General Election



Summary of Polling Divisions MOUNT PEARL NORTH

Total Number of Polling Divisions in District: 35

Total Number of Registered Electors in District: 9865

Polling Division	Boundary Descriptions	Registered Electors
1.	MOUNT PEARL: FARRELL DRIVE.	306
2.	MOUNT PEARL: GALWAY CRESCENT; NASH CRESCENT; HOLDEN STREET; BLAMEY PLACE; TAVENOR PLACE; AND LADY ANNE PLACE.	316
3.	MOUNT PEARL: AMBASSADOR PLACE; EVANS PLACE; LUTHER PLACE; SEABRIGHT PLACE; WYATT BOULEVARD; INGERMAN STREET; AND KENMOUNT ROAD (ODD NUMBERS 549 AND GREATER - NO HOUSES).	304
4.	MOUNT PEARL: ELMCLIFFE STREET; HILLHURST STREET; GRANGEL ROAD (NO HOUSES); ASPENWOOD PLACE; AND MONTCLAIR STREET.	260
5.	MOUNT PEARL: MOUNT CARSON AVENUE; MOUNT CARSON PLACE; MACROOM PLACE; DUNLUCE CRESCENT; CASTLEHAVEN PLACE; BRODIE STREET; KELBURN PLACE; FINLAYSTONE DRIVE; INCLUDING HILLCREST ESTATES (16 MOUNT CARSON AVENUE).	297
6.	MOUNT PEARL: MASONIC PARK COMPLEX (MASONIC PARK); INCLUDING MASONIC PARK NURSING HOME (100 MASONIC PARK).	333
7.	MOUNT PEARL: TOPSAIL ROAD (ODD NUMBERS 711 TO 1221, EVEN NUMBERS 846 TO 1236; INCLUDING CRADEA MANOR, 1234 TOPSAIL ROAD); GREENWOOD CRESCENT; DUNN'S ROAD; DUNN'S LANE; FORSEY PLACE; AND CLOVER BRAE CRESCENT.	296
8.	MOUNT PEARL: BLACKMARSH ROAD (ODD NUMBER 753); GOLDENEYE PLACE; GADWALL PLACE; AND HARLEQUIN CRESCENT.	272
9.	MOUNT PEARL: MOFFATT ROAD (NO HOUSES); SELKIRK DRIVE (NO HOUSES); HEMMER JANE DRIVE; CORTE REAL PLACE; AND FRONTENAC AVENUE.	304

Summary of Polling Divisions MOUNT PEARL NORTH

Total Number of Polling Divisions in District: 35

Total Number of Registered Electors in District: 9865

Polling Division	Boundary Descriptions	Registered Electors
10.	MOUNT PEARL: SIMCOE DRIVE; MAISONNEUVE DRIVE; FROBISHER AVENUE; BAFFIN DRIVE; CHAMPLAIN CRESCENT; ERIKSSON CRESCENT; AND LASALLE DRIVE.	303
11.	MOUNT PEARL: VALLEYVIEW AVENUE; PINEBUD CRESCENT; SPRUCE AVENUE; COMMANDER PLACE; COCHIUS LANE; ROSEDALE PLACE; CROUCHER CRESCENT; AVERY PLACE; CAREEN LANE (NO HOUSES); AND WORRALL CRESCENT.	274
12.	MOUNT PEARL: MUNICIPAL AVENUE; FOREST AVENUE; SYCAMORE PLACE; PARSONS AVENUE; AND MAPLE STREET.	231
13.	MOUNT PEARL: MARCLAY AVENUE; BILLARD AVENUE; DELANEY AVENUE; BIRCH AVENUE; ORCHARD AVENUE; RIVERVIEW AVENUE; SMALLWOOD DRIVE (EVEN NUMBERS 2 TO 36); AND WINSTON AVENUE.	241
14.	MOUNT PEARL: SMALLWOOD DRIVE (ODD NUMBERS 1 TO 147, EVEN NUMBERS 38 TO 124).	244
15.	MOUNT PEARL: O'KEEFE AVENUE; GROVES PLACE; JUBILEE PLACE; BLOSSOM AVENUE; PLEASANT AVENUE; DAVIS PLACE; AND STAPLETON ROAD (ACCESS ROAD TO POOL AND BALLFIELD - NO HOUSES).	266
16.	MOUNT PEARL: FIRGREEN AVENUE; PENMORE DRIVE; PITTMAN PLACE; AND JERSEY AVENUE.	239
17.	MOUNT PEARL: PARK AVENUE (EVEN NUMBERS 2 TO 126 AND ODD NUMBERS 7 TO 219, INCLUDING PEARL HOUSE, 163 PARK AVENUE).	306
18.	MOUNT PEARL: CASTORS DRIVE; EXPLOITS PLACE; PARK AVENUE (EVEN NUMBERS 128 TO 248); POLLUX DRIVE; TRUXTON PLACE; AND TROUT PLACE (NO HOUSES).	256

Summary of Polling Divisions MOUNT PEARL NORTH

Total Number of Polling Divisions in District: 35

Total Number of Registered Electors in District: 9865

Polling Division	Boundary Descriptions	Registered Electors
19.	MOUNT PEARL: HUMBER DRIVE; PINWARE CRESCENT; BLADE CRESCENT; GRANDY CRESCENT; AND MARLIN DRIVE.	256
20.	MOUNT PEARL: BONFOY PLACE; GREY PLACE; MEDLEY PLACE, MUSKERRY PLACE; TOOPE PLACE; AND WEBB PLACE.	299
21.	MOUNT PEARL: DARBY PLACE; AND MICHENER AVENUE (EVEN NUMBERS 2 TO 104, ODD NUMBERS 1 TO 63); AND ROOSEVELT AVENUE (ALL ODD NUMBERS).	307
22.	MOUNT PEARL: ROOSEVELT AVENUE (EVEN NUMBERS 8 TO 24); EDINBURGH DRIVE; SECOND STREET (ALL ODD NUMBERS, EVEN NUMBERS 2 TO 36); FIRST STREET; AND ST. DAVID'S AVENUE.	281
23.	MOUNT PEARL: EDWARDS PLACE; SCHREYER CRESCENT; AND MOORES DRIVE.	344
24.	MOUNT PEARL: BANNISTER STREET; BURRAGE AVENUE; CENTENNIAL STREET; AND CHURCHILL AVENUE.	310
25.	MOUNT PEARL: CLINTON PLACE; HARNUM CRESCENT; AND MASSEY CRESCENT.	283
26.	MOUNT PEARL: COMMONWEALTH AVENUE (ODD NUMBERS 1 TO 133, EVEN NUMBERS 2 TO 64); LEGER CRESCENT; SUNRISE AVENUE (EVEN NUMBERS 2 TO 26); TEASDALE STREET; ST. ANDREW'S AVENUE (ODD NUMBERS 7 TO 27, EVEN NUMBERS 12 TO 30); AND EMBERLEY PLACE.	280
27.	MOUNT PEARL: MACCARTHY CRESCENT; AND TWEEDSMUIR PLACE.	242

Summary of Polling Divisions MOUNT PEARL NORTH

Total Number of Polling Divisions in District: 35

Total Number of Registered Electors in District: 9865

Polling Division	Boundary Descriptions	Registered Electors
28.	MOUNT PEARL: GLENDALE AVENUE; KEOUGH CRESCENT; AND MONTGOMERY STREET.	224
29.	MOUNT PEARL: BRADLEY PLACE; DONOVAN STREET; RUTH AVENUE (ODD NUMBERS 5 TO 13, EVEN NUMBERS 2 TO 44 - FROM COMMONWEALTH AVENUE TO ROOSEVELT AVENUE); AND SEARS STREET.	250
30.	PARADISE: BEECH NUT DRIVE; MAPLE DRIVE (ALL EVEN NUMBERS); WILLOW DRIVE (EVEN NUMBERS 2 TO 4); CARLISLE DRIVE (ALL EVEN NUMBERS, ODD NUMBERS 33 AND GREATER); AND ELIZABETH DRIVE (ODD AND EVEN NUMBERS 159 TO 203).	337
31.	PARADISE: CANTERBURY DRIVE; EVERGREEN DRIVE; HANCOCK PLACE; RATHBURN DRIVE; AND TENNYSON PLACE.	291
32.	PARADISE: ARAGON CRESCENT; BROUGHAM DRIVE; KENORA PLACE; GERVASE PLACE; SUPERIOR STREET; DURANGO DRIVE; MONTANA DRIVE; DENEHURST STREET; BURLINGTON PLACE; AND NORTH SIDE OF KENMOUNT ROAD (NO HOUSES).	301
33.	PARADISE: ARCADIAN CLOSE; CASTLETOWN PLACE; CLEVEDON CRESCENT; ELGIN DRIVE; GAINSBOROUGH PLACE; MOORGATE CLOSE; NEWCASTLE PLACE; AND ULVERSTON CLOSE.	231
34.	PARADISE: BRIDGEWATER PLACE; HORNCastle DRIVE; PALMERSTON DRIVE; SUNDERLAND DRIVE; AND SUMMERFORD PLACE.	306
35.	PARADISE: CALDERWOOD PLACE; DUNGARVAN STREET; SANDHURST PLACE; ELLESMERE AVENUE; CARDIFF PLACE; AND STONEHAVEN PLACE.	275

Total Electors for MOUNT PEARL NORTH: 9865

ELECTORAL DISTRICT OF MOUNT PEARL NORTH

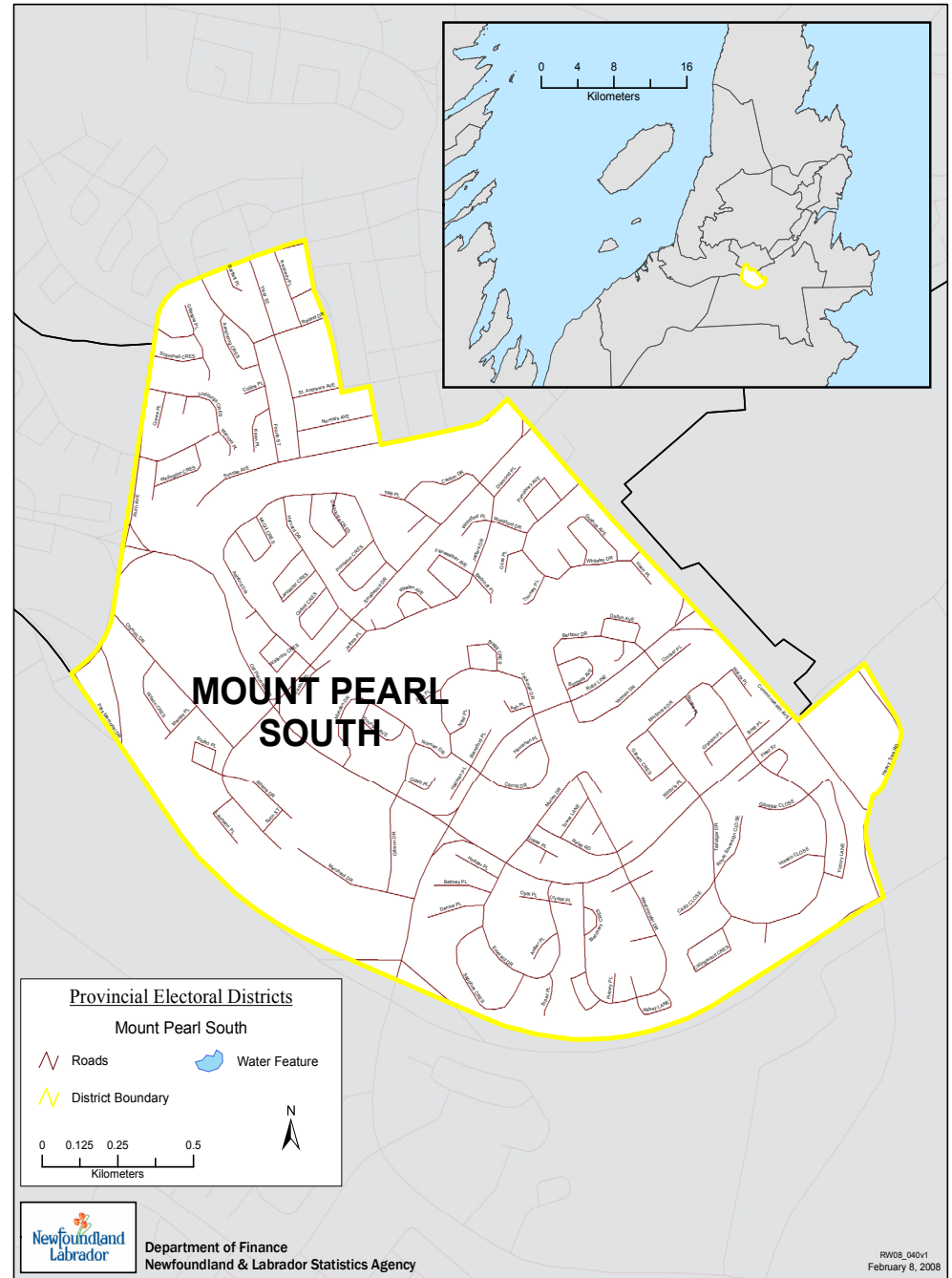
No.	Polling Division	Eligible Voters		Ballots Counted				
		Revised 2011 List	Swear In Polls	BUDGELL Maurice LIB	COOMBS Kurtis R. NDP	KENT Steve PC	Rejected Ballots	Total Ballots
1	Mount Pearl	306	17	2	29	75	0	106
2	Mount Pearl	316	28	11	27	85	0	123
3	Mount Pearl	304	-	8	20	74	1	103
4	Mount Pearl	260	24	8	18	95	1	122
5	Mount Pearl	297	67	9	22	104	2	137
6	Mount Pearl	333	11	31	44	125	0	200
7	Mount Pearl	296	37	6	30	91	1	128
8	Mount Pearl	272	23	7	30	130	0	167
9	Mount Pearl	304	38	4	23	69	1	97
10	Mount Pearl	303	73	12	22	134	0	168
11	Mount Pearl	274	16	2	28	91	0	121
12	Mount Pearl	231	18	6	41	84	0	131
13	Mount Pearl	241	28	13	29	67	2	111
14	Mount Pearl	244	12	9	22	87	0	118
15	Mount Pearl	266	15	10	31	85	0	126
16	Mount Pearl	239	19	13	17	102	1	133
17	Mount Pearl	306	23	11	37	83	2	133
18	Mount Pearl	256	26	4	29	95	0	128
19	Mount Pearl	256	29	8	13	101	0	122
20	Mount Pearl	299	20	14	16	101	0	131
21	Mount Pearl	307	15	11	22	93	4	130

ELECTORAL DISTRICT OF MOUNT PEARL NORTH

No.	Polling Division	Eligible Voters		Ballots Counted				
		Revised 2011 List	Swear In Polls	BUDGELL Maurice LIB	COOMBS Kurtis R. NDP	KENT Steve PC	Rejected Ballots	Total Ballots
22	Mount Pearl	281	10	10	37	76	0	123
23	Mount Pearl	344	36	7	28	131	0	166
24	Mount Pearl	310	24	11	22	101	1	135
25	Mount Pearl	283	22	6	22	91	1	120
26	Mount Pearl	280	22	8	24	94	1	127
27	Mount Pearl	242	15	6	15	70	0	91
28	Mount Pearl	224	10	10	18	75	0	103
29	Mount Pearl	250	14	5	17	73	1	96
30	Paradise	337	33	10	31	78	2	121
31	Paradise	291	26	7	21	99	4	131
32	Paradise	301	67	11	28	111	3	153
33	Paradise	231	20	4	13	106	1	124
34	Paradise	306	35	11	24	122	0	157
35	Paradise	275	21	12	26	76	3	117
36	Advance 1A - Mount Pearl		38	14	70	216	2	302
37	Advance 1B - Mount Pearl		14	9	23	109	1	142
38	Special Ballots		5	23	25	128	4	180
		9865	951	363	994	3727	39	5123

POLLING DIVISION
RECAPITULATION OF VOTES
FOR THE ELECTORAL DISTRICT OF
MOUNT PEARL SOUTH

October 11, 2011 Provincial General Election



Summary of Polling Divisions MOUNT PEARL SOUTH

Total Number of Polling Divisions in District: 28

Total Number of Registered Electors in District: 8154

Polling Division	Boundary Descriptions	Registered Electors
1.	MOUNT PEARL: LINDBERGH CRESCENT (ODD NUMBERS 1 TO 45, EVEN NUMBERS 2 TO 60); MARCONI PLACE; AND WELLINGTON CRESCENT.	249
2.	MOUNT PEARL: CREWE PLACE; GILLESPIE PLACE; GLENDENNING PLACE; NELSON PLACE; LINDBERGH CRESCENT (EVEN NUMBERS 62 AND GREATER); AND SCAMMELL CRESCENT.	248
3.	MOUNT PEARL: BARTLETT PLACE; COLLINS PLACE; FOURTH STREET; ARMSTRONG CRESCENT; AND KEAN PLACE.	304
4.	MOUNT PEARL: THIRD STREET; JACQUELINE ROAD; KENNEDY PLACE; ROLAND DRIVE; RUTH AVENUE (ODD NUMBERS 15 AND GREATER); AND ROOSEVELT AVENUE (EVEN NUMBERS 26 TO 60).	301
5.	MOUNT PEARL: NORMA'S AVENUE; SECOND STREET (EVEN NUMBERS 40 TO 44); SUNRISE AVENUE (ALL ODD NUMBERS, EVEN NUMBERS 28 TO 52); AND ST. ANDREW'S AVENUE (ODD NUMBERS 29 TO 53, EVEN NUMBERS 32 TO 44).	311
6.	MOUNT PEARL: CARLETON DRIVE; DIAMOND PLACE; MCMASTER PLACE; AND YALE PLACE.	210
7.	MOUNT PEARL: ASHFORD DRIVE (ODD NUMBERS 31 TO 95, EVEN NUMBERS 86 TO 134); MCGILL CRESCENT; LAVAL PLACE; AND WATERLOO CRESCENT.	310
8.	MOUNT PEARL: HARVARD DRIVE; LANCASTER CRESCENT; AND OXFORD CRESCENT.	309
9.	MOUNT PEARL: DALHOUSIE CRESCENT; ASHFORD DRIVE (ODD NUMBERS 1 TO 29, EVEN NUMBERS 32 TO 84); AND PRINCETON CRESCENT.	304
10.	MOUNT PEARL: COMMONWEALTH AVENUE (EVEN NUMBERS 80 TO 140); GUSHUE AVENUE; HANN PLACE; LEDREW PLACE; WHITELEY DRIVE (ODD NUMBERS 1 TO 25, EVEN NUMBERS 2 TO 28); AND THOMEY PLACE.	281

**Summary of Polling Divisions
MOUNT PEARL SOUTH**

Total Number of Polling Divisions in District: 28

Total Number of Registered Electors in District: 8154

Polling Division	Boundary Descriptions	Registered Electors
11.	MOUNT PEARL: GILES PLACE; WOODFORD DRIVE; PUMPHREY AVENUE; AND WHITELEY DRIVE (ODD NUMBERS 27 TO 65, EVEN NUMBERS 30 TO 94).	257
12.	MOUNT PEARL: JEFFERS DRIVE; JEFFERS PLACE; BADCOCK PLACE; AND WHITE PLACE.	264
13.	MOUNT PEARL: FAIRWEATHER AVENUE; WOODFORD PLACE; AND WHELAN AVENUE.	233
14.	MOUNT PEARL: HOUNSELL AVENUE; MUNDEN DRIVE (INCLUDING PEARLGATE APARTMENTS, 54 MUNDEN DRIVE).	328
15.	MOUNT PEARL: BRAGG CRESCENT; GILLETT PLACE; NORMAN DRIVE; HALLORAN PLACE; AND PIKE PLACE.	224
16.	MOUNT PEARL: BARBOUR DRIVE; BURGESS AVENUE; WINSOR PLACE; DALTON AVENUE (INCLUDING EDGEWOOD PARK CONDOMINIUMS, 20 DALTON AVENUE).	320
17.	MOUNT PEARL: CROCKER PLACE; CARROLL DRIVE; HANRAHAN PLACE; AND YETMAN DRIVE.	297
18.	MOUNT PEARL: ASH PLACE; BLANDFORD PLACE; JACKMAN DRIVE; AND NEAL PLACE.	292
19.	MOUNT PEARL: CADIZ CLOSE; ROEHAMPTON PLACE; THAMES PLACE; AND WESTMINSTER DRIVE.	309
20.	MOUNT PEARL: ABBEY LANE; BLETCHLEY CRESCENT; CHANCERY PLACE; PUTNEY PLACE; WEMBLEY CRESCENT; AND WHITEHALL PLACE.	297

Summary of Polling Divisions MOUNT PEARL SOUTH

Total Number of Polling Divisions in District: 28

Total Number of Registered Electors in District: 8154

Polling Division	Boundary Descriptions	Registered Electors
21.	MOUNT PEARL: GILHAM CRESCENT; MORTIMORE DRIVE; RODES PLACE; AND WILCOX PLACE.	334
22.	MOUNT PEARL AND ST. JOHN'S: BRETT PLACE; FLEET STREET; GRAHAM PLACE; HORATIO CLOSE; OLD PLACENTIA ROAD (ONLY 601 OLD PLACENTIA ROAD); PORTSMOUTH CLOSE; GIBRALTAR CLOSE; ROYAL SOVEREIGN CLOSE; BROOKFIELD ROAD (ODD NUMBERS 301 TO 305 - ST. JOHN'S); AND HEAVY TREE ROAD (ONLY 391 HEAVY TREE ROAD - ST. JOHN'S).	326
23.	MOUNT PEARL: COLLINGWOOD CRESCENT; SANDHURST CLOSE; TRAFALGAR DRIVE; AND VICTORY LANE.	322
24.	MOUNT PEARL: AMBER PLACE; CRYSTAL PLACE; OPAL PLACE; SAPPHIRE CRESCENT; BETTNEY PLACE; DENINE PLACE; AND TOPAZ PLACE.	343
25.	MOUNT PEARL: MANLEY PLACE; STOJKO PLACE; AND WILSON CRESCENT.	274
26.	MOUNT PEARL: SMALLWOOD DRIVE (EVEN NUMBERS 128 TO 146, ODD NUMBERS 149 TO 165); LAUMANN PLACE; SURIN STREET; ATHENS DRIVE; EASTON PLACE; AND OLYMPIC DRIVE.	283
27.	MOUNT PEARL: EMERALD DRIVE; GOSSE PLACE; HAGEN PLACE; HODDER PLACE; TOWER LANE; AND WESTBROOK LANDING.	326
28.	MOUNT PEARL: GATES PLACE; MCCURDY PLACE; MURLEY DRIVE; RELAY ROAD; AND WILCHRIS PLACE.	298

Total Electors for MOUNT PEARL SOUTH: 8154

ELECTORAL DISTRICT OF MOUNT PEARL SOUTH

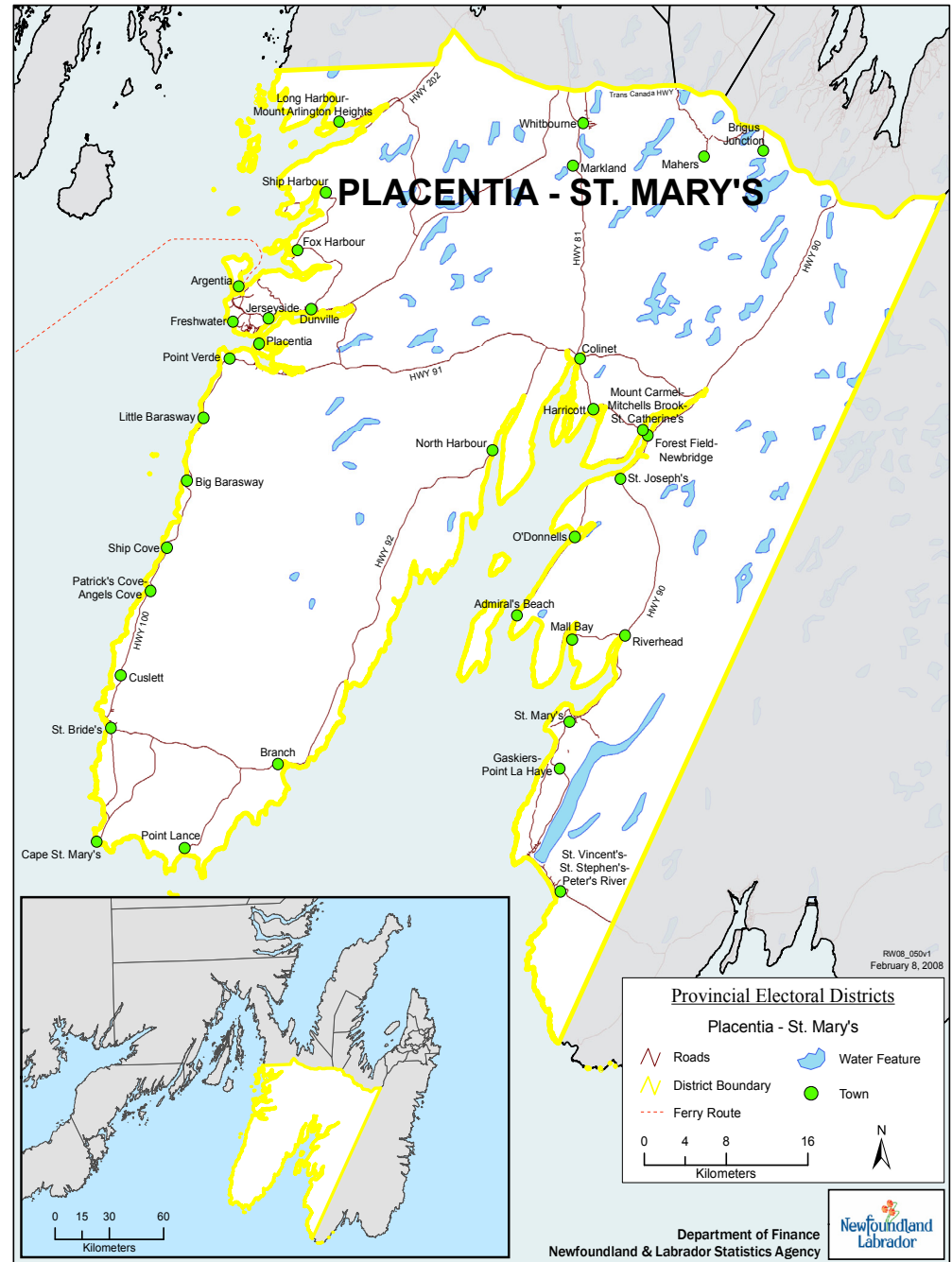
No.	Polling Division	Eligible Voters		Ballots Counted				
		Revised 2011 List	Swear In Polls	LANE Paul PC	RICHE John NDP	SNELGROVE Norm LIB	Rejected Ballots	Total Ballots
1	Mount Pearl	249	16	38	45	6	0	89
2	Mount Pearl	248	26	53	44	3	0	100
3	Mount Pearl	304	-	92	48	4	0	144
4	Mount Pearl	301	12	69	56	4	0	129
5	Mount Pearl	311	26	56	67	12	0	135
6	Mount Pearl	210	14	57	43	8	0	108
7	Mount Pearl	310	16	82	57	11	0	150
8	Mount Pearl	309	14	83	60	9	0	152
9	Mount Pearl	304	16	94	63	10	0	167
10	Mount Pearl	281	15	64	51	5	0	120
11	Mount Pearl	257	6	44	42	7	0	93
12	Mount Pearl	264	13	56	54	4	0	114
13	Mount Pearl	233	25	57	56	11	1	125
14	Mount Pearl	328	27	53	75	3	0	131
15	Mount Pearl	224	17	46	59	8	0	113
16	Mount Pearl	320	13	69	55	13	0	137
17	Mount Pearl	297	14	84	50	7	2	143
18	Mount Pearl	292	21	64	68	16	1	149
19	Mount Pearl	309	-	84	60	20	0	164
20	Mount Pearl	297	16	100	32	13	0	145
21	Mount Pearl	334	32	119	76	7	0	202

ELECTORAL DISTRICT OF MOUNT PEARL SOUTH

No.	Polling Division	Eligible Voters		Ballots Counted				
		Revised 2011 List	Swear In Polls	LANE Paul PC	RICHE John NDP	SNELGROVE Norm LIB	Rejected Ballots	Total Ballots
22	Mount Pearl and St. John's	326	22	104	62	20	0	186
23	Mount Pearl	322	22	91	41	16	0	148
24	Mount Pearl	343	19	103	52	11	0	166
25	Mount Pearl	274	33	61	61	7	0	129
26	Mount Pearl	283	0	59	46	8	1	114
27	Mount Pearl	326	11	93	47	8	0	148
28	Mount Pearl	298	24	100	62	9	0	171
29	Advance - Mount Pearl		24	230	132	34	0	396
30	Special Ballots		3	70	11	5	2	88
		8154	497	2375	1675	299	7	4356

POLLING DIVISION
 RECAPITULATION OF VOTES
 FOR THE ELECTORAL DISTRICT OF
 PLACENTIA - ST. MARY'S

October 11, 2011 Provincial General Election



Summary of Polling Divisions PLACENTIA - ST. MARY'S

Total Number of Polling Divisions in District: 40

Total Number of Registered Electors in District: 7383

Polling Division	Boundary Descriptions	Registered Electors
1.	BRIGUS JUNCTION – MAHERS AND MIDDLE GULL POND: MAIN ROAD; OLD JUNCTION ROAD; JUNCTION PARK; JUNIPER CRESCENT; STRAWBERRY HILL ROAD; BIRCH PLACE; LARCH PLACE; MAPLE PLACE; SPRUCE PLACE; MARSH PLACE; BRIGUS JUNCTION ROAD; JUNCTION HEIGHTS; WILLIAMS PLACE; WATERGATE PLACE; MILL ROAD; MAHERS ROAD; AND MIDDLE GULL POND ROAD.	106
2.	WHITBOURNE AND OCEAN POND: BRIGUS ROAD (INCLUDING LEGION HOMES, 7 BRIGUS ROAD); GUSHUE DRIVE; HUTCHING'S LANE; VOKEY PLACE; BISHOPS LANE; VOKEY'S ROAD; EVERGREEN PLACE; LAKEVIEW DRIVE; AUTUMN DRIVE; MAIN STREET; LITTLE GOOSE DRIVE; BIRCHY ROAD. THE COMMUNITY OF OCEAN POND, INCLUDING GOULD'S POND; GOULD'S POND EXTENSION; ROCKY POND; OCEAN POND ROAD; DEL RAY ROAD; COTTAGE PLACE; AMBER DRIVE; AND JUNIPER GROVE ROAD. ALSO INCLUDING WOODY ACRES CAMP FACILITY OFF THE TRANS CANADA HIGHWAY.	354
3.	WHITBOURNE: STATION ROAD; WHITBOURNE AVENUE; CABOT AVENUE; GRANGE ROAD; PETIPAS ROAD; WHITBOURNE AVENUE EXTENSION; CABOT AVENUE EXTENSION; MAIN ROAD; BOND ROAD; MILLS LANE; JONES LANE; BROWN'S PLACE; BROWN'S CRESCENT; CIRCULAR ROAD; AUTUMN DRIVE; AND FORESTRY ROAD (NO HOUSES).	336
4.	MARKLAND: THE COMMUNITY OF MARKLAND INCLUDING MARKLAND ROAD; AND WILLIAM BALDWIN'S ROAD.	188
5.	LONG HARBOUR AND MOUNT ARLINGTON HEIGHTS: THE COMMUNITY OF LONG HARBOUR INCLUDING CHURCH ROAD; DEPOT ROAD (NO HOUSES); HARBOUR VIEW ROAD; KING'S POINT ROAD; MAIN STREET (ODD NUMBERS 1 TO 93, EVEN NUMBERS 2 TO 142); NEWTOWN ROAD; NORMAN'S LANE; NORMAN'S PATH; PLACENTIA JUNCTION; AND OLD MILL ROAD. THE COMMUNITY OF MOUNT ARLINGTON HEIGHTS INCLUDING BAR HAVEN ROAD; BIG HEAD ROAD; GAMBIN'S ROAD; HERITAGE ROAD; HILLCREST DRIVE; KEATING'S POINT ROAD; AND MAIN STREET (ODD NUMBERS 95 TO 155, EVEN NUMBERS 144 TO 166).	232
6.	SHIP HARBOUR: THE COMMUNITY OF SHIP HARBOUR.	112
7.	FOX HARBOUR: THE COMMUNITY OF FOX HARBOUR INCLUDING MAIN ROAD.	212

**Summary of Polling Divisions
PLACENTIA - ST. MARY'S**

Total Number of Polling Divisions in District: 40

Total Number of Registered Electors in District: 7383

Polling Division	Boundary Descriptions	Registered Electors
8.	DUNVILLE: HUNTS ROAD; FRECKER PLACE; FRECKER PLACE EXTENSION; CHURCH ROAD; DAVIS HILL; FOX HARBOUR ROAD; POWER STREET; STATION ROAD; VILLA MARIE DRIVE; MILL BROOK ROAD; AND VILLA MARIE DRIVE EXTENSION.	322
9.	DUNVILLE: HICKEY'S LANE; FOLLETT'S LANE; HARBOUR DRIVE; FERNDALE ROAD; FEWER'S ROAD; LAKE'S ROAD; LAKE'S ROAD EXTENSION; MURPHY'S LANE; AND TRAILER PARK.	220
10.	DUNVILLE: CLARKE'S HILL; MAIN ROAD (INCLUDING GATEWAY RESIDENCE).	343
11.	FRESHWATER: BROOK LANE; BROOK ROAD; DUKE'S LANE; NEW SETTLEMENT HILL; OLD SETTLEMENT HILL; SAMPSON'S LANE; AND SAMPSON'S LANE EXTENSION.	242
12.	FRESHWATER: BACK PATH ROAD; EVELY'S HILL; KELLY'S LANE; LARKIN DRIVE; MURPHY'S LANE; FIRST STREET; SECOND STREET; AND FRESHWATER CRESCENT.	249
13.	JERSEYSIDE: CASTLE HILL ROAD (NO HOUSES); OLD CASTLE HILL ROAD; FERNDALE ROAD; GARDINER PLACE; GUY STREET; HUMPHREY STREET; AND JOAN'S PLACE.	163
14.	JERSEYSIDE: BRADSHAW PLACE; BATTERY ROAD; BLANCHE STREET; CABOT STREET; FORT LOUIS ROAD; JERSEYSIDE HILL; O'KEEFE'S LANE; ELIZABETH STREET; PITTMAN PLACE; POWER'S LANE; AND WHELAN PLACE.	175

Summary of Polling Divisions PLACENTIA - ST. MARY'S

Total Number of Polling Divisions in District: 40

Total Number of Registered Electors in District: 7383

Polling Division	Boundary Descriptions	Registered Electors
15.	PLACENTIA: TUNIS STREET; GREENE STREET; HATFIELD PLACE; O'FLAHERTY AVENUE; COLLINS LANE; ROOSEVELT AVENUE; AMHERST ROAD; VERRAN STREET; BARTLETT STREET; BASQUE AVENUE; BLOCKHOUSE DRIVE; BLOCKHOUSE ROAD; BOND'S PATH; BRULEY AVENUE; COLLINS PLACE; MORLEY DRIVE (INCLUDING BEACHSIDE MANOR); CORRIGAN PLACE (INCLUDING LIONS MANOR NURSING HOME AND PLACENTIA HEALTH CARE CENTER, 1 CORRIGAN PLACE).	356
16.	PLACENTIA: OSBOURNE STREET; ROCHE STREET; BLENHEIM STREET; ATLANTIC AVENUE; CHURCHILL AVENUE; GILBERT STREET; GILWELL STREET; HANNON'S AVENUE; BEACH ROAD; KING STREET; KING'S LANE; KELLY CRESCENT; AND PRINCE WILLIAM DRIVE.	228
17.	PLACENTIA: BANKER'S ROAD; FLYNN STREET; GALE'S ROAD; HARTIGAN STREET; JUBILEE STREET; CORBIN STREET; DIXON STREET; LEGION STREET; O'KEEFE STREET; PATTERSON DRIVE; MCKENDRICK STREET; MILLER'S ROAD; MORRISSEY'S LANE; MOUNT PLEASANT STREET; O'BRIEN STREET; ORCAN DRIVE; O'REILLY STREET; HILLVIEW STREET; CABOT STREET; SWAN'S ROAD; AND RIVERSIDE CRESCENT.	321
18.	PLACENTIA: BURNT WOODS PLACE; LANNON PLACE; OLD POINT VERDE ROAD; POINT VERDE ROAD; SHAW'S LANE; SMELT RIVER ROAD; SOUTHEAST ROAD; INCLUDING COLINET ROAD (THE SECTION FROM SOUTHEAST ROAD TO NO 5 BRIDGE).	257
19.	POINT VERDE: THE COMMUNITY OF POINT VERDE INCLUDING CAPE SHORE HIGHWAY; LIGHTHOUSE ROAD; MAIN ROAD; AND POINT VERDE ROAD.	146
20.	SHIP COVE, GREAT BARASWAY, LITTLE BARASWAY AND GOOSEBERRY COVE: THE COMMUNITY OF SHIP COVE INCLUDING MAIN ROAD. THE COMMUNITY OF GREAT BARASWAY, INCLUDING MAIN ROAD; MERRIGAN'S ROAD; OLD ROAD; AND O'KEEFE'S LANE. THE COMMUNITY OF LITTLE BARASWAY INCLUDING MAIN ROAD; OLD ROAD. THE COMMUNITY OF GOOSEBERRY COVE.	18
21.	ANGEL'S COVE AND PATRICK'S COVE: THE COMMUNITY OF ANGEL'S COVE INCLUDING MAIN ROAD; COVE ROAD; AND COFFEY'S ROAD. THE COMMUNITY OF PATRICK'S COVE INCLUDING MAIN ROAD; MCGRATH'S ROAD; MOUNTAIN ROAD; AND BEACH ROAD.	75

Summary of Polling Divisions PLACENTIA - ST. MARY'S

Total Number of Polling Divisions in District: 40

Total Number of Registered Electors in District: 7383

Polling Division	Boundary Descriptions	Registered Electors
22.	CUSLETT: THE COMMUNITY OF CUSLETT INCLUDING MAIN ROAD AND OLD ROAD.	34
23.	ST. BRIDE'S: THE COMMUNITY OF ST. BRIDE'S INCLUDING HANNAH AND PETER'S HAVEN AND MEADOWBROOK VILLA.	297
24.	POINT LANCE: THE TOWN OF POINT LANCE.	90
25.	BRANCH: THE TOWN OF BRANCH.	217
26.	NORTH HARBOUR: THE COMMUNITY OF NORTH HARBOUR.	76
27.	COLINET AND HARRICOTT: THE TOWN OF COLINET INCLUDING COLINET ROAD (FROM THE MAIN ROAD IN COLINET TO NO 5 BRIDGE). THE COMMUNITY OF HARRICOTT.	166
28.	SALMONIER LINE: BOTH SIDES OF THE SALMONIER LINE (SOUTH FROM THE TRANS CANADA HIGHWAY - EVEN NUMBERS 34 AND GREATER, ODD NUMBERS 3 AND GREATER); VINELAND ROAD; DEER PARK ROAD; HENDER'S ROAD; BULL POND ROAD; PENNY'S LANE; GOVERNORS PARK ROAD; MURPHY'S PATH; MOON LIGHT LANE; LOONE LANE; PIONEER LINE; BELBINS POND ROAD; BEAVER POND ROAD; AND CLEARY'S DRIVE.	130
29.	MOUNT CARMEL, MITCHELL'S BROOK AND ST. CATHERINE'S: THE COMMUNITIES OF MOUNT CARMEL, MITCHELL'S BROOK AND ST. CATHERINE'S; INCLUDING RIVERSIDE COUNTRY MANOR, ST. CATHERINE'S.	291
30.	ST. JOSEPH'S, FOREST FIELD AND NEWBRIDGE: THE TOWN OF ST. JOSEPH'S INCLUDING THE COMMUNITIES OF FOREST FIELD; AND NEWBRIDGE.	138
31.	O'DONNELL'S: THE COMMUNITY OF O'DONNELL'S.	116
32.	ADMIRAL'S BEACH: THE TOWN OF ADMIRAL'S BEACH INCLUDING CORCORAN'S LANE; MAIN ROAD; AND OLD ROAD.	123
33.	RIVERHEAD: THE TOWN OF RIVERHEAD INCLUDING LEWIS' PERSONAL CARE HOME (RIVERHEAD).	161
34.	MALL BAY: THE COMMUNITY OF MALL BAY.	27
35.	ST. MARY'S: BACK ROAD; BATTERY ROAD; BONIA'S LANE; BOWEN'S LANE; CEMETERY ROAD; COURT HOUSE HILL; DAVIS LANE; DILLON'S LANE; LANCE COVE ROAD; MAIN ROAD; MOONEY'S LANE; INCLUDING NEVILLE'S SPECIAL CARE HOME (483 MAIN ROAD).	168

Summary of Polling Divisions PLACENTIA - ST. MARY'S

Total Number of Polling Divisions in District: 40

Total Number of Registered Electors in District: 7383

Polling Division	Boundary Descriptions	Registered Electors
36.	ST. MARY'S: GULCH ROAD; MOLLOY'S HILL; MOLLOY'S LANE; MOUNT ROAD; PATH END ROAD; PITY PAW PATH; PLANT ROAD; POINT ROAD; WALSH'S LANE; AND YETMAN'S LANE.	183
37.	GASKIERS: THE COMMUNITY OF GASKIERS INCLUDING BOG LAND ROAD; CRITCH'S LANE; CRITCH'S ROAD; HIGHWAY 90; MAIN ROAD; OLD BACK ROAD; PUMPHOUSE ROAD; WEST LOOP ROAD; AND KIELLY'S LANE.	137
38.	POINT LA HAYE: THE COMMUNITY OF POINT LA HAYE INCLUDING BISHOP'S ROAD; DUNPHY'S LANE; EAST LOOP ROAD; MAIN ROAD; AND TIMBER COVE ROAD.	91
39.	ST. VINCENT'S: THE COMMUNITY OF ST. VINCENT'S INCLUDING CAPE ENGLISH ROAD; CEMETERY ROAD; CHARLIE'S HILL; GIBBON'S ROAD; HAYWARD'S ROAD; MAIN ROAD; MAYOR AVENUE; MORIARTY'S LANE; MORIARTY'S ROAD; MUSEUM ROAD; HIGHWAY 90; STAMPS HILL; THE FLAT; AND WATSON'S ROAD.	166
40.	ST. STEPHEN'S AND PETER'S RIVER: THE COMMUNITIES OF ST. STEPHEN'S AND PETER'S RIVER INCLUDING HIGHWAY 10 (ALL OF HIGHWAY #10 CONTAINED WITHIN THE MUNICIPAL BOUNDARY FOR ST. VINCENT'S - ST. STEPHEN'S - PETER'S RIVER AND THAT SECTION OF HIGHWAY #10, WHICH EXTENDS APPROXIMATELY 1.8 KILOMETERS PAST THE MUNICIPAL BOUNDARY, TOWARD THE ROAD LEADING TO THE COMMUNITY OF ST. SHOTTS); COVE HILL; FISHERMAN'S ROAD; FLEMINGS HILL; MILL ROAD; AND MOLLOY'S LANE.	117

Total Electors for PLACENTIA - ST. MARY'S: 7383

ELECTORAL DISTRICT OF PLACENTIA - ST. MARY'S

No.	Polling Division	Eligible Voters		Ballots Counted				
		Revised 2011 List	Swear In Polls	COLLINS Felix PC	DODD Trish NDP	SQUIRES Todd LIB	Rejected Ballots	Total Ballots
1	Brigus Junction - Mahers and Middle Gull Pond	106	17	27	48	5	0	80
2	Whitbourne and Ocean Pond	354	26	96	62	24	0	182
3	Whitbourne	336	23	99	68	28	0	195
4	Markland	188	-	36	45	34	0	115
5	Long Harbour and Mount Arlington Heights	232	21	109	71	8	0	188
6	Ship Harbour	112	7	38	28	9	0	75
7	Fox Harbour	212	12	69	59	9	0	137
8	Dunville	322	34	96	76	42	1	215
9	Dunville	220	23	72	48	19	1	140
10	Dunville	343	17	86	65	25	0	176
11	Freshwater	242	-	58	65	15	1	139
12	Freshwater	249	10	80	45	17	0	142
13	Jerseyside	163	11	46	40	7	1	94
14	Jerseyside	175	11	50	39	13	0	102
15	Placentia	356	33	152	41	15	0	208
16	Placentia	228	13	83	41	9	0	133
17	Placentia	321	23	131	35	21	2	189
18	Placentia	257	11	102	36	11	0	149
19	Point Verde	146	12	49	37	15	0	101

ELECTORAL DISTRICT OF PLACENTIA - ST. MARY'S

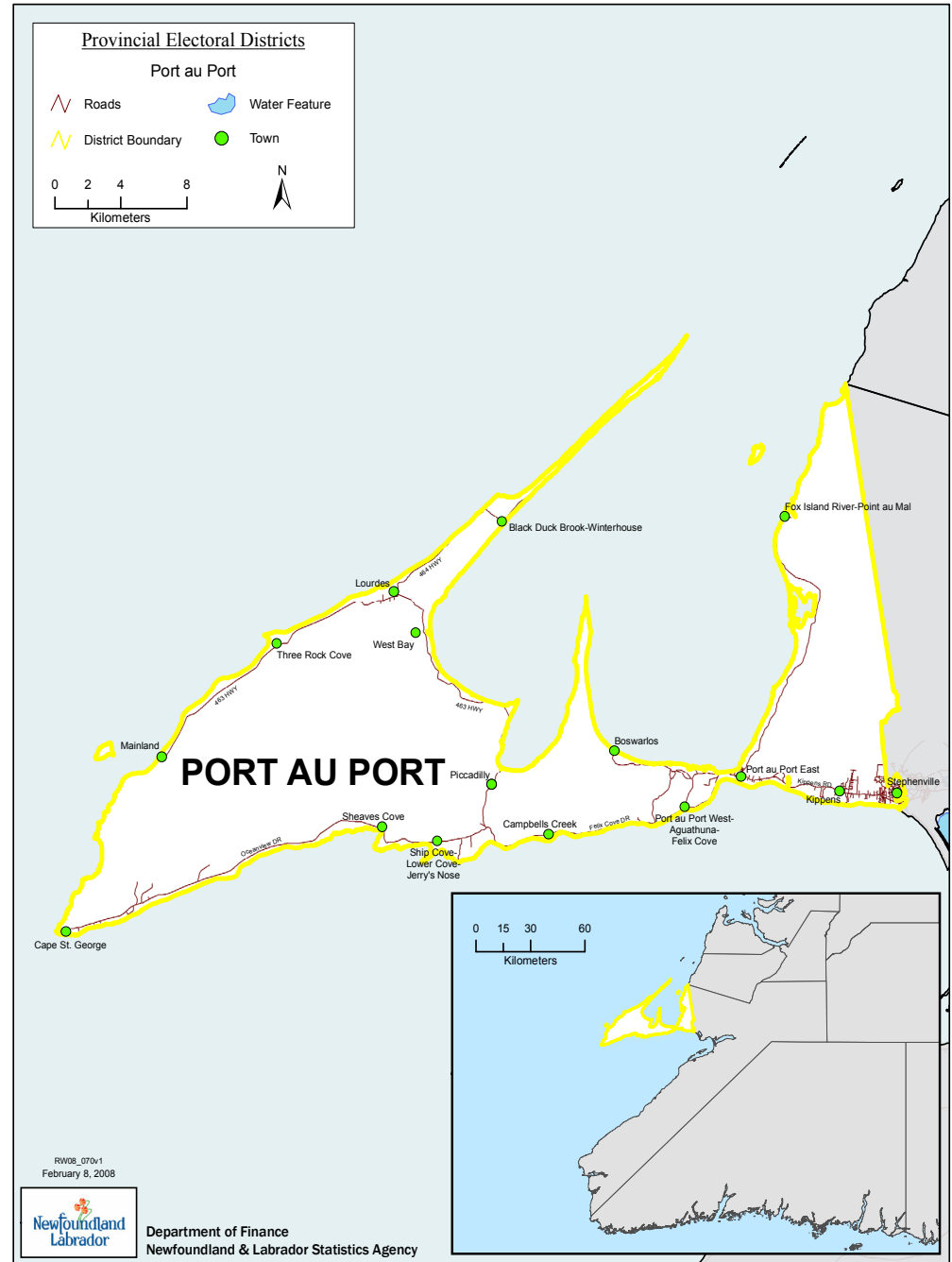
No.	Polling Division	Eligible Voters		Ballots Counted				
		Revised 2011 List	Swear In Polls	COLLINS Felix PC	DODD Trish NDP	SQUIRES Todd LIB	Rejected Ballots	Total Ballots
20	Ship Cove, Great Barasway, Little Barasway and Gooseberry Cove	18	2	6	3	0	0	9
21	Angel's Cove and Patrick's Cove	75	3	19	16	3	0	38
22	Cuslett	34	0	11	6	1	1	19
23	St. Bride's	297	12	76	72	12	1	161
24	Point Lance	90	8	42	21	3	0	66
25	Branch	217	-	71	74	6	0	151
26	North Harbour	76	6	32	10	12	1	55
27	Colinet and Harricott	166	11	57	43	15	0	115
28	Salmonier Line	130	-	24	27	7	0	58
29	Mount Carmel, Mitchell's Brook and St. Catherine's	291	28	107	36	41	2	186
30	St. Joseph's, Forest Field and Newbridge	138	10	57	14	25	0	96
31	O'Donnell's	116	10	20	9	44	0	73
32	Admiral's Beach	123	7	41	11	36	0	88
33	Riverhead	161	8	56	12	54	0	122
34	Mall Bay	27	1	3	2	17	0	22
35	St. Mary's	168	9	27	6	71	0	104
36	St. Mary's	183	12	51	9	81	0	141

ELECTORAL DISTRICT OF PLACENTIA - ST. MARY'S

No.	Polling Division	Eligible Voters		Ballots Counted				
		Revised 2011 List	Swear In Polls	COLLINS Felix PC	DODD Trish NDP	SQUIRES Todd LIB	Rejected Ballots	Total Ballots
37	Gaskiers	137	10	26	9	60	0	95
38	Point La Haye	91	7	16	1	43	1	61
39	St. Vincent's	166	8	31	7	55	0	93
40	St. Stephen's and Peter's River	117	5	32	9	44	1	86
41	Advance - Dunville		10	64	51	12	0	127
42	Advance - St. Joseph's		6	15	13	12	0	40
43	Advance - St. Bride's		1	20	18	5	0	43
44	Advance - St. Mary's		-	10	4	29	0	43
45	Advance - Whitbourne		5	26	6	5	0	37
46	Special Ballots		12	97	37	36	2	172
		7383	495	2516	1475	1055	15	5061

POLLING DIVISION RECAPITULATION OF VOTES FOR THE ELECTORAL DISTRICT OF PORT AU PORT

October 11, 2011 Provincial General Election



Summary of Polling Divisions PORT AU PORT

Total Number of Polling Divisions in District: 36

Total Number of Registered Electors in District: 8449

Polling Division	Boundary Descriptions	Registered Electors
1.	STEPHENVILLE: QUEEN STREET (ODD NUMBERS 77 TO 185); PATRICK PLACE; BENOIT AVENUE; CORNWALL HEIGHTS; ATLANTIC AVENUE; HILLVIEW AVENUE (EVEN AND ODD NUMBERS 22 TO 78); MOUNTAIN ROAD; TOWNVIEW ROAD; REMURI PLACE; AND WOODHAVEN LANE.	330
2.	STEPHENVILLE: CHURCHILL STREET; O'QUINN PLACE; GARDEN DRIVE; GROVE STREET; MAIN STREET (ODD NUMBERS 1 TO 143, EVEN NUMBERS 2 TO 14); PROVINCIAL STREET; ST. GEORGE'S AVENUE (ODD NUMBERS 1 TO 51, EVEN NUMBERS 2 TO 44); AND WREN PLACE.	205
3.	STEPHENVILLE: DUCHESS DRIVE; MARSHALL COURT; NINA CRESCENT; PRESWICK STREET; RUSSELL HEIGHTS; ST. STEPHEN'S STREET; AND SUNSET CRESCENT.	263
4.	STEPHENVILLE: BURTON PLACE; COLONIAL AVENUE (ODD AND EVEN NUMBERS 29 TO 44); FAIRVIEW PLACE; O'BRIEN'S DRIVE; SUMMER PLACE; CRANE PLACE; WEST STREET (ODD NUMBERS 3 TO 105, EVEN NUMBERS 46 TO 88); YORK AVENUE; LAURENA DRIVE; BAYSIDE DRIVE; LEO DRIVE; AND GALLANT STREET (ODD AND EVEN NUMBERS 4 TO 13).	280
5.	STEPHENVILLE: BALM PLACE; BEACH STREET; COLONIAL AVENUE (ODD AND EVEN NUMBERS 1 TO 28); LAUREL DRIVE; MACNEIL CRESCENT; WEST STREET (EVEN NUMBERS 2 TO 44); JAMES STREET; OCEAN DRIVE; AND SPRING MOUNTAIN ROAD.	274
6.	STEPHENVILLE: BAYVIEW STREET; GALLANT STREET (ODD AND EVEN NUMBERS 17 TO 92); HILLCREST DRIVE; VIKING TERRACE; JOHNSON AVENUE; AND NORMA STREET.	275
7.	STEPHENVILLE: CARMEN PLACE; CENTRE PLACE; HILLVIEW AVENUE (EVEN AND ODD NUMBERS 2 TO 21); KING STREET; MAPLE STREET; RAINBOW CRESCENT; PLEASANT AVENUE; POPLAR DRIVE; AND ST. CLARE AVENUE (ODD AND EVEN NUMBERS 1 TO 33).	279
8.	STEPHENVILLE: COLONIAL AVENUE (ODD AND EVEN NUMBERS 45 TO 69); CRESTFIELD AVENUE; EMPIRE AVENUE; STAPLETON PLACE; RIDGEWOOD PLACE; AND ROSE AVENUE.	232

Summary of Polling Divisions PORT AU PORT

Total Number of Polling Divisions in District: 36

Total Number of Registered Electors in District: 8449

Polling Division	Boundary Descriptions	Registered Electors
9.	STEPHENVILLE: BRUCE BOULEVARD; CAPRI COURT; COLONIAL AVENUE (EVEN AND ODD NUMBERS 70 TO 100); EVERGREEN DRIVE; HANSEN MEMORIAL HIGHWAY (ODD AND EVEN NUMBERS 1 TO 13); SHAVE PLACE; STACEY CRESCENT; AND WELLS PLACE.	252
10.	STEPHENVILLE: BILLARD AVENUE; FOWLOW DRIVE; GILLIS DRIVE; HILLIER AVENUE; ROSS AVENUE; KEATING PLACE; TOMPKINS AVENUE; AND WALSH AVENUE.	262
11.	STEPHENVILLE: FOREST AVENUE; GLENDALE STREET; NEW HAVEN LANE; ST. CLARE AVENUE (EVEN AND ODD NUMBERS 34 TO 79); WHITE'S AVENUE (ODD AND EVEN NUMBERS 1 TO 29); WINDSOR CRESCENT; WOODLAND STREET; VICTORIA PLACE; UNITED PLACE; AND CRESCENT STREET.	296
12.	STEPHENVILLE: GORDON CRESCENT; SILVER CRESCENT; WEST STREET (EVEN NUMBERS 90 TO 132 AND ODD NUMBERS 109 TO 155); BOLAND'S DRIVE (EVEN NUMBERS LESS THAN 18); PARK AVENUE; QUEEN STREET (ODD NUMBERS 1 TO 19); CHOMEDY DRIVE; HOLLAND CRESCENT; INCLUDING ELECTORS LIVING IN THE HARBOURVIEW TRAILER COURT ON THE FOLLOWING STREETS: RONALD LANE; AND HARBOURVIEW CRESCENT.	259
13.	KIPPENS: KIPPENS ROAD (EVEN NUMBERS 2 TO 68); ISLAND POND DRIVE; SIMONS DRIVE; MILLBROOK LANE; ORCHARD LANE; BRAKES LANE; WILLOW DRIVE; OAKE DRIVE; INCLUDING SILVERWOOD MANOR (42 KIPPENS ROAD).	293
14.	KIPPENS: ALDER AVENUE; CEDAR DRIVE; COUNTRY DRIVE; FELIX DRIVE; PINE AVENUE; SUNSET AVENUE; OCEAN VIEW DRIVE; MAPLE AVENUE; WOODS DRIVE; MILLENNIUM DRIVE; AND HAWTHORNE AVENUE.	288
15.	KIPPENS: KIPPENS ROAD (EVEN NUMBERS 70 TO 144); LAKEVIEW DRIVE; FIR AVENUE; CRIMSON AVENUE; ASPEN AVENUE; GAUDONS LANE; JUNIPER AVENUE; POPLAR AVENUE; AND DOUCETTES LANE.	257
16.	KIPPENS: KIPPENS ROAD (EVEN NUMBERS 146 TO 454); BAYVIEW HEIGHTS; EDWARDS LANE; MCCARTHY'S LANE; MARINE DRIVE; MILLBROOK LANE EXTENSION; LEAH HEIGHTS; O'QUINN DRIVE; SEASIDE DRIVE; WILLIAMS LANE; AND YOUNGSVILLE DRIVE.	270

Summary of Polling Divisions PORT AU PORT

Total Number of Polling Divisions in District: 36

Total Number of Registered Electors in District: 8449

Polling Division	Boundary Descriptions	Registered Electors
17.	KIPPENS: KIPPENS ROAD (ODD NUMBERS 1 TO 399); BIRCH DRIVE; ELM DRIVE; SPRUCE DRIVE; AND PATRICK LANE.	298
18.	PORT AU PORT EAST: MAIN ROAD (ODD AND EVEN NUMBERS 25 TO 219); OCEANVIEW DRIVE; PINE AVENUE; HACKETT'S LANE; ROMAINE'S ROAD; LEONARD DRIVE; GARDEN DRIVE; AND ROBERT DRIVE.	257
19.	PORT AU PORT EAST: MAIN ROAD (EVEN AND ODD NUMBERS 220 TO 400); HYNES ROAD (ODD AND EVEN NUMBERS 5 TO 188); MOUNTAIN VIEW ROAD; SPRUCE LANE; FOREST LANE; GABRIEL DRIVE; CHURCH LANE; PHILPOTT'S LANE; COUNTRY LANE; VALLEY LANE; CASHIN'S LANE; AND DAMON DRIVE.	222
20.	POINT AU MAL AND FOX ISLAND RIVER: THE COMMUNITIES OF POINT AU MAL AND FOX ISLAND RIVER.	139
21.	PORT AU PORT WEST AND AGUATHUNA: PORT AU PORT WEST - BEACHSIDE DRIVE; AGUATHUNA ROAD; FATHER JOY'S ROAD; MAIN STREET. THE COMMUNITY OF AGUATHUNA INCLUDING MAIN STREET; AND QUARRY LOOP.	157
22.	BOSWARLOS: THE COMMUNITY BOSWARLOS.	96
23.	PORT AU PORT WEST AND FELIX COVE: PORT AU PORT WEST - BAYVIEW DRIVE; FRONT ROAD. THE COMMUNITY OF FELIX COVE, INCLUDING FELIX COVE DRIVE; GOOSE POND ROAD; AND OCEANVIEW DRIVE.	216
24.	CAMPBELLS CREEK: THE COMMUNITY OF CAMPBELLS CREEK.	77

Summary of Polling Divisions PORT AU PORT

Total Number of Polling Divisions in District: 36

Total Number of Registered Electors in District: 8449

Polling Division	Boundary Descriptions	Registered Electors
25.	SHIP COVE, JERRY'S NOSE, ABRAHAMS COVE AND LOWER COVE: THE COMMUNITIES OF SHIP COVE, JERRY'S NOSE, ABRAHAMS COVE AND LOWER COVE.	288
26.	SHEAVES COVE: THE COMMUNITY OF SHEAVES COVE.	90
27.	MARCHES POINT AND RED BROOK: THE COMMUNITY OF MARCHES POINT INCLUDING OCEANVIEW DRIVE (ODD AND EVEN NUMBERS 197 TO 524). THE COMMUNITY OF RED BROOK INCLUDING LORETTO LANE; AND OCEANVIEW DRIVE (ODD AND EVEN NUMBERS 525 TO 683).	231
28.	DE GRAU: OCEANVIEW DRIVE (ODD AND EVEN NUMBERS 684 TO 968); LEMOINE'S LANE; ROUZES LANE; CHAISSON'S LANE; SPRUCE LANE; AND SIMON'S LANE.	240
29.	DE GRAU AND CAPE ST. GEORGE: DE GRAU - CORNECT'S ROAD; AND RODERICK'S ROAD. CAPE ST. GEORGE - OCEANVIEW DRIVE (ODD AND EVEN NUMBERS 969 TO 1691); LAGATDU ROAD; AND SEASHORE LANE.	242
30.	WEST BAY AND PICCADILLY: THE COMMUNITY OF WEST BAY. PICCADILLY - PICCADILLY HEAD (ODD AND EVEN NUMBERS 41 TO 104).	279
31.	PICCADILLY: THE COMMUNITY OF PICCADILLY, INCLUDING PICCADILLY BOTTOM AND PICCADILLY HEAD (ODD AND EVEN NUMBERS 1 TO 40).	302
32.	LOURDES: MAIN STREET (ODD AND EVEN NUMBERS 1 TO 76); SMITH'S LANE; SAM'S ROAD; PATRICK'S LANE; CLAM BANK COVE ROAD; WEST BAY HILL; FATHER PENEAULT'S ROAD.	233
33.	LOURDES: MAIN STREET (ODD AND EVEN NUMBERS 77 TO 220); DRAKES LANE; SNOOKS LANE; BEACH ROAD; YOUNG'S LANE; IVAN'S LANE; BUNGAY'S LANE; AND RIOUX LANE.	230
34.	WINTERHOUSE AND BLACK DUCK BROOK: THE COMMUNITIES OF WINTERHOUSE AND BLACK DUCK BROOK.	102
35.	THREE ROCK COVE: THE COMMUNITY OF THREE ROCK COVE.	157
36.	MAINLAND: THE COMMUNITY OF MAINLAND.	278

Total Electors for PORT AU PORT: 8449

ELECTORAL DISTRICT OF PORT AU PORT

No.	Polling Division	Eligible Voters		Ballots Counted				
		Revised 2011 List	Swear In Polls	BRACE Jamie NDP	CORNECT Tony PC	MITCHELL-MANSFIELD Kate LIB	Rejected Ballots	Total Ballots
1	Stephenville	330	21	28	74	38	1	141
2	Stephenville	205	10	13	39	23	0	75
3	Stephenville	263	18	13	52	44	0	109
4	Stephenville	280	28	32	55	41	0	128
5	Stephenville	274	8	23	64	30	1	118
6	Stephenville	275	10	25	53	21	0	99
7	Stephenville	279	22	25	63	43	1	132
8	Stephenville	232	5	20	36	26	0	82
9	Stephenville	252	14	15	73	20	2	110
10	Stephenville	262	56	27	91	39	1	158
11	Stephenville	296	28	36	74	51	1	162
12	Stephenville	259	37	24	65	42	3	134
13	Kippens	293	28	37	87	36	0	160
14	Kippens	288	25	28	83	50	0	161
15	Kippens	257	42	47	95	27	0	169
16	Kippens	270	17	25	91	28	0	144
17	Kippens	298	23	31	80	43	1	155
18	Port au Port East	257	18	20	83	29	0	132
19	Port au Port East	222	9	20	71	17	0	108
20	Point au Mal and Fox Island River	139	18	22	39	10	0	71

ELECTORAL DISTRICT OF PORT AU PORT

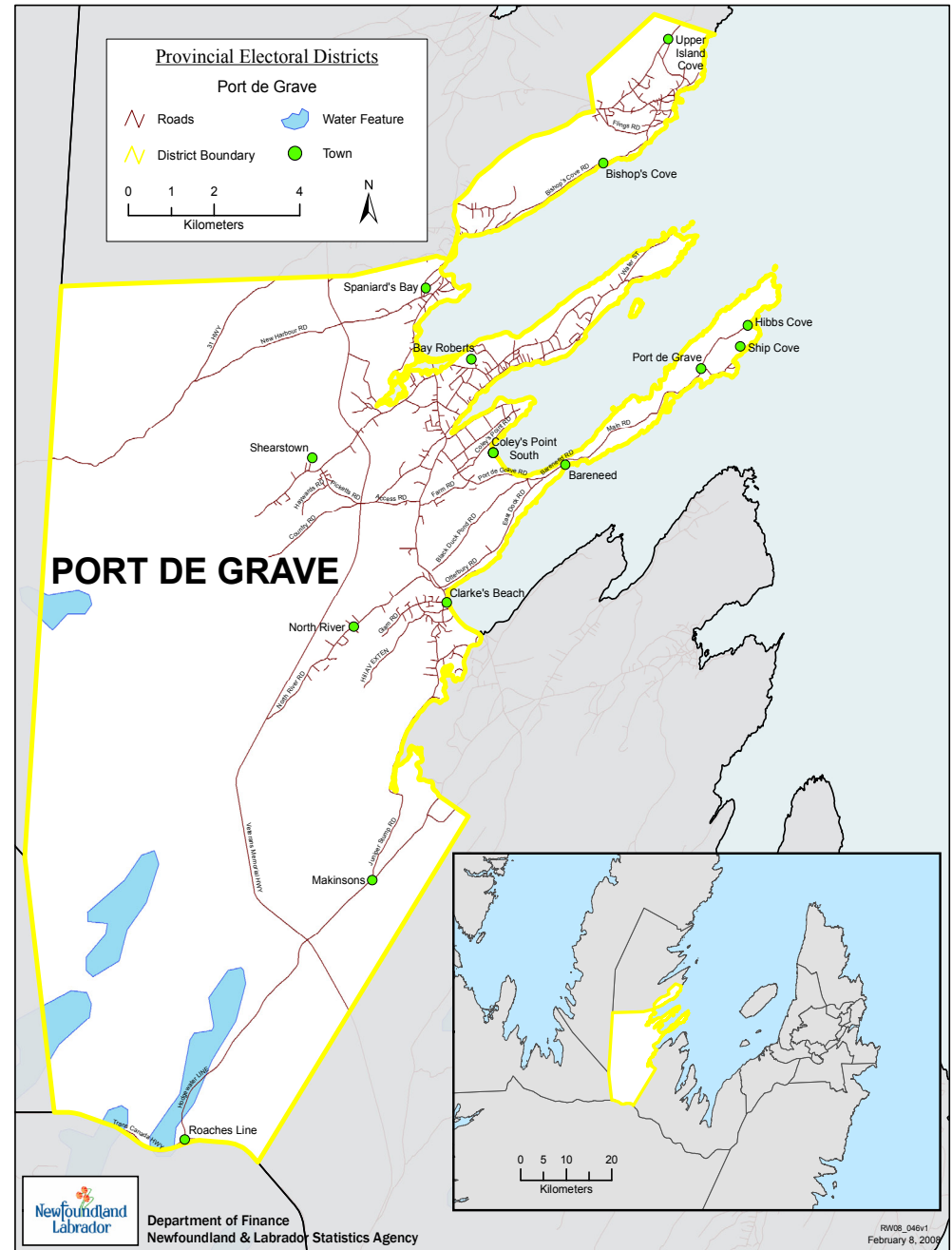
No.	Polling Division	Eligible Voters		Ballots Counted				
		Revised 2011 List	Swear In Polls	BRACE Jamie NDP	CORNECT Tony PC	MITCHELL-MANSFIELD Kate LIB	Rejected Ballots	Total Ballots
21	Port au Port West and Aguathuna	157	2	10	50	23	0	83
22	Boswarlos	96	11	23	19	11	0	53
23	Port au Port West and Felix Cove	216	12	26	53	29	0	108
24	Campbells Creek	77	9	6	35	7	0	48
25	Ship Cove, Jerry's Nose, Abrahams Cove and Lower Cove	288	12	32	76	11	0	119
26	Sheaves Cove	90	6	6	39	5	0	50
27	Marches Point and Red Brook	231	13	10	83	10	0	103
28	De Grau	240	8	8	99	5	0	112
29	De Grau and Cape St. George	242	8	15	94	2	0	111
30	West Bay and Piccadilly	279	10	30	71	15	0	116
31	Piccadilly	302	34	40	87	17	1	145
32	Lourdes	233	9	20	61	30	0	111
33	Lourdes	230	9	21	68	24	0	113
34	Winterhouse and Black Duck Brook	102	4	13	38	2	0	53
35	Three Rock Cove	157	4	6	65	8	0	79
36	Mainland	278	16	27	103	16	0	146
37	Advance - Stephenville		11	34	125	44	4	207

ELECTORAL DISTRICT OF PORT AU PORT

No.	Polling Division	Eligible Voters		Ballots Counted				
		Revised 2011 List	Swear In Polls	BRACE Jamie NDP	CORNECT Tony PC	MITCHELL-MANSFIELD Kate LIB	Rejected Ballots	Total Ballots
38	Advance - Piccadilly		2	2	19	3	0	24
39	Special Ballots		8	20	56	34	6	116
		8449	625	860	2609	954	22	4445

POLLING DIVISION RECAPITULATION OF VOTES FOR THE ELECTORAL DISTRICT OF PORT DE GRAVE

October 11, 2011 Provincial General Election



Summary of Polling Divisions PORT DE GRAVE

Total Number of Polling Divisions in District: 35

Total Number of Registered Electors in District: 9002

Polling Division	Boundary Descriptions	Registered Electors
1.	MAKINSONS AND TURKSWATER: HODGEWATER LINE (MAKINSONS - FROM THE TRANS CANADA HIGHWAY TO THE SOUTH RIVER MUNICIPAL BOUNDARY); COVEYDUCK PLACE; JUNIPER STUMP ROAD; EMERALDVALE ROAD; GUT ROAD; GOULD'S ROAD (NO HOUSES); TURKSWATER ROAD; VETERANS MEMORIAL HIGHWAY; AND RIDGE ROAD.	293
2.	CLARKE'S BEACH: CONCEPTION BAY NORTH HIGHWAY (CLARKE'S BEACH TO NORTH RIVER ROAD); DAWE'S AVENUE (INCLUDING CALLINGWOOD DOWNS, 40 DAWE'S AVENUE); RIVERSIDE AVENUE; CHISLETT AVENUE; CHISLETT AVENUE EXTENSION; CONNOLLY AVENUE; DOREY'S ROAD; MOTION AVENUE; MUGFORD'S ROAD; DAWE'S ROAD; KAVANAGH'S ROAD; AND SNOW'S AVENUE.	289
3.	CLARKE'S BEACH: SHAW'S LANE; WOOD PATH; BROOK AVENUE; HILL AVENUE; MAPLE AVENUE; PARK AVENUE; GREENWOOD AVENUE; DAWE'S CRESCENT; WHISPERING WINDS CRESCENT; AND STATION ROAD.	231
4.	CLARKE'S BEACH: MAIN STREET (INCLUDING PENTECOSTAL SENIOR CITIZEN'S HOME, 84 MAIN STREET).	268
5.	CLARKE'S BEACH: OTTERBURY ROAD (TO BARENEED TOWN LIMITS); HILL AVENUE EXTENSION; HARBOUR DRIVE; WILSONVILLE AVENUE; ANTHONY ROAD; MEADOW LANE; LAWLOR'S ROAD; BOYD AVENUE; BARTLETT'S ROAD; KIRBY'S ROAD; NORTHSIDE CRESCENT; NORMAN'S ROAD; SPRUCE RIDGE ROAD; GRENFELL DRIVE; AND GLAM ROAD (INCLUDING BARTLETT APARTMENTS).	242
6.	NORTH RIVER: NORTH RIVER ROAD (ODD AND EVEN NUMBERS 1 TO 105); ASPELL'S ROAD; BOGGY LANE; CUMMINGS LANE; CONCEPTION BAY NORTH HIGHWAY; B FROSTS LANE; DR. WHALENS ROAD; ROCKY POND ROAD; HANLON'S LANE; MORRISSEYS LANE; AND MADENGAIL LANE.	155
7.	HALLSTOWN: THE COMMUNITY OF HALLSTOWN INCLUDING FILLIERS LANE; FAMILY LANE; NORTH RIVER ROAD (ODD AND EVEN NUMBERS 106 TO 339); SNOW'S POND ROAD; ASHFORD'S LANE; BOONE'S LANE; CHURCH LANE; PINE TREE LANE; RASPBERRY LANE; SNOWS ROAD; BURSEY'S ROAD; EFFORD'S ROAD; NEWELLS ROAD; MORGAN'S ROAD; AND HALLS ROAD.	240

Summary of Polling Divisions PORT DE GRAVE

Total Number of Polling Divisions in District: 35

Total Number of Registered Electors in District: 9002

Polling Division	Boundary Descriptions	Registered Electors
8.	BARENEED: THE COMMUNITY OF BARENEED INCLUDING BARENEED ROAD; BLACK DUCK POND ROAD; GOVER ROAD; NECK ROAD; AND BOTH SIDES OF DOCK ROAD TO CLARKE'S BEACH TOWN LIMITS.	203
9.	PORT DE GRAVE: MAIN ROAD; BACK COVE ROAD; BUSSEY'S LANE; CHAPEL LANE; CHURCH ROAD; HILLVIEW ROAD; LIGHTHOUSE ROAD; LODGE LANE; SANDY COVE ROAD; SCHOOL HILL ROAD; TUCKER'S MARSH; ANDREW'S ROAD; BLOW ME DOWN ROAD; DANIEL'S HOLE ROAD (ALSO KNOWN AS DAN'S HOLE ROAD); DAWE'S ROAD; HIBB'S COVE ROAD; LEAR'S COVE ROAD; PETTEN'S ROAD (ALSO KNOWN AS PICK EYES ROAD); FISH PLANT ROAD (NO HOUSES); RED HEAD ROAD; SHIP COVE ROAD; AND WINDY HILL ROAD.	399
10.	COLEY'S POINT: BARENEED ROAD; FILLIER'S LANE; GULLEY ROAD; MERCER'S ROAD; PARSONS ROAD; PARADE STREET; RUMBOLDT'S ROAD; AND COLEY'S POINT SOUTH ROAD (ALSO KNOWN AS SOUTH ROAD).	238
11.	COLEY'S POINT: NECK ROAD; NECK ROAD EXTENSION; DAWE'S ROAD; LODGE LANE; LOVE STREET; AND LOVE STREET EXTENSION.	216
12.	COLEY'S POINT: COLEY'S POINT NORTH ROAD (ALSO KNOWN AS NORTH ROAD); KELLY'S ROAD; AND SOD LANE.	207
13.	COUNTRY ROAD: FRENCH'S ROAD; RUSSELL'S ROAD; SAWDUST ROAD; HIERLIHY PLACE; SNOW'S SUBDIVISION; AND COUNTRY ROAD INCLUDING BAY ROBERTS RETIREMENT CENTER (236 COUNTRY ROAD).	364
14.	BAY ROBERTS: CONCEPTION BAY HIGHWAY (ODD NUMBERS 139 TO 429, EVEN NUMBERS 164 TO 490 - FROM WATER STREET INTERSECTION TO NORTH RIVER TOWN LIMITS); C.B. ACCESS ROAD; DELANEY'S ROAD; FARM ROAD; FARM ROAD EXTENSION; ROCKY POND ROAD; HOPE AVENUE; MORGAN'S SUBDIVISION; AND NEW FOUND LANE.	212

Summary of Polling Divisions PORT DE GRAVE

Total Number of Polling Divisions in District: 35

Total Number of Registered Electors in District: 9002

Polling Division	Boundary Descriptions	Registered Electors
15.	BAY ROBERTS: WATER STREET (ODD NUMBERS 65 TO 195, EVEN NUMBERS 66 TO 166); BISHOP'S ROAD; BOWERING'S LANE; DAWSON'S LANE; MARINA PLACE; TRACK ROAD; RUSSELL'S LANE; PORTER'S LANE; MISSION LANE; SALTBOX LANE; AND BARRACK'S ROAD.	273
16.	BAY ROBERTS: WATER STREET (ODD NUMBERS 199 TO 265); BAGGS LANE; COPPIN'S LANE; GREEN'S ROAD; SNOW'S LANE; SNOW'S PLACE; CENTRAL STREET (ODD NUMBERS 1 TO 87, EVEN NUMBERS 6 TO 98); DUGGAN'S LANE; DUNCAN ROAD; GREEN'S ROAD EXTENSION; AND YETMAN'S LANE.	231
17.	BAY ROBERTS: WATER STREET (ODD NUMBERS 269 TO 369, EVEN NUMBERS 238 TO 356); CABLE AVENUE; CHURCH LANE; HARDING'S LANE; KEARLEY'S LANE; PATTERSON STREET; SMITH STREET; SMITH STREET EXTENSION; TRENCHARD'S LANE; CENTRAL STREET (ODD NUMBERS 91 TO 173, EVEN NUMBERS 102 TO 178); BEARS COVE ROAD; FRENCH'S PLACE; JONES SUBDIVISION; MOSDELL'S LANE; BARNES ROAD; AND WHITES ROAD.	220
18.	BAY ROBERTS: WATER STREET (EVEN NUMBERS 360 TO 552, ODD NUMBERS 381 TO 517); BEACHY COVE; CRANE'S ROAD; CENTRAL STREET (ODD NUMBERS 175 TO 345, EVEN NUMBERS 180 TO 336); MERCER'S PLACE; WATER STREET (ODD NUMBERS 521 TO 769, EVEN NUMBERS 562 TO 900) TO TOWN LIMITS; FRENCH'S COVE ROAD; FRENCH'S COVE ROAD EXTENSION; FRENCH'S LANE; MENCHIONS LANE; PARSONS ROAD; WALSH'S HILL; MERCER'S COVE; MERCER'S COVE EXTENSION; BRADBURY'S LANE; WAREHAM'S LANE; AND WHITNEY STREET.	312
19.	BAY ROBERTS: CONCEPTION BAY HIGHWAY (ODD NUMBERS 67 TO 135, EVEN NUMBERS 72 TO 160 - FROM BARRACK'S ROAD TO WATER STREET INTERSECTION); BADCOCK BOULEVARD; BRENNAN'S LANE; BUTLER DRIVE; BAY ROBERTS DRIVE; CATHILL ROAD; CATHILL ROAD EXTENSION; CLEARY'S LANE; CLEARY'S SUBDIVISION; DAWSON'S SUBDIVISION; FITZGERALD PLACE; SPARKES PLACE; WATER STREET (ODD NUMBERS 1 TO 61, EVEN NUMBERS 2 TO 40); ROACH PLACE; AND RUSSELL PLACE.	329
20.	BAY ROBERTS: CONCEPTION BAY HIGHWAY (ODD NUMBERS 1 TO 63, EVEN NUMBERS 2 TO 68 - FROM SPANIARD'S BAY TOWN LIMITS SOUTH TO BARRACKS ROAD); CROSBIE ROAD; EFFORD'S SUBDIVISION; FINN STREET; CROSS ROAD (ODD AND EVEN NUMBERS 1 TO 160); ADLER PLACE; ARNEY'S POND ROAD; BALLAN'S ROAD; HENEYS POND ROAD; HENEYS POND ROAD EXTENSION; LONG LANE; PEPPER'S PLACE; PEPPERS ROAD; PLAYGROUND ROAD; PLAYGROUND ROAD EXTENSION; STATION ROAD; AND BAY SHORE ESTATES.	315
21.	SHEARSTOWN: DELANEY'S AVENUE; DELANEY'S AVENUE EXTENSION; KEEFE'S ROAD; PARSON'S PLACE; SPARKE'S LANE; SHEARSTOWN ROAD (ODD NUMBERS 1 TO 257, EVEN NUMBERS 2 TO 254, INCLUDING POND VIEW MANOR PERSONAL CARE HOME, 100 SHEARSTOWN ROAD).	315

Summary of Polling Divisions PORT DE GRAVE

Total Number of Polling Divisions in District: 35

Total Number of Registered Electors in District: 9002

Polling Division	Boundary Descriptions	Registered Electors
22.	SHEARSTOWN: SHEARSTOWN ROAD (EVEN NUMBERS 256 TO 422, ODD NUMBERS 259 TO 423); DEERINGS ROAD; DWYER'S ROAD; ERIC'S PLACE; FOX PLACE; HAYWARDS ROAD; PICKETT'S ROAD; RANDILYN PLACE; REID'S ROAD; TETFORD'S ROAD; AND WALSH'S ROAD.	314
23.	SHEARSTOWN: BADCOCK'S ROAD; EARLE'S ROAD; EARLE'S ROAD EXTENSION; GOOSE POND ROAD; GOOSE POND ROAD EXTENSION; HOLMES ROAD; MERCER'S CRESCENT; NEW ROAD HILL; AND NORTH SIDE ROAD.	320
24.	BUTLERVILLE: THE COMMUNITY OF BUTLERVILLE, INCLUDING BROOK ROAD; BUTLERVILLE ROAD (ALSO KNOWN AS MAIN ROAD); NED BUTLER'S ROAD; PAYNE'S ROAD; PIT ROAD; AND SEYMOUR'S ROAD.	328
25.	SPANIARD'S BAY: CONCEPTION BAY NORTH HIGHWAY (ODD NUMBERS 1 TO 211, EVEN NUMBERS 124 TO 192 - FROM BAY ROBERTS TOWN LIMITS TO NEW HARBOUR ROAD); NEW HARBOUR ROAD; HUTCHING'S ROAD; PERRY'S HILL ROAD; FINN'S LANE; FITZGERALD'S ROAD; PEDDLES ROAD; RYANS ROAD; RYANS ROAD EXTENSION; ROCKY POND ROAD; AND FOWLER'S LANE.	331
26.	SPANIARD'S BAY: CONCEPTION BAY NORTH HIGHWAY (EVEN NUMBERS 194 TO 344, ODD NUMBERS 213 TO 353); BACK COVE ROAD NORTH; BACK COVE ROAD SOUTH; MINT COVE POND ROAD NORTH; MINT COVE POND ROAD SOUTH; SHEPPARD'S HILL; SHEPPARDS ROAD; SHEPPARDS ROAD EXTENSION; STATION ROAD; CEMETERY LANE; AND WHARF ROAD.	235
27.	SPANIARD'S BAY: CONCEPTION BAY NORTH HIGHWAY (ODD NUMBERS 389 TO 417, EVEN NUMBER 416); BROWN'S ROAD (ODD NUMBERS, WEST SIDE OF THE ROAD - BETWEEN CHURCH HILL ROAD AND THE OLD RAILWAY BED); CHURCH HILL (ALL ODD NUMBERS - SOUTH SIDE OF ROAD; EVEN NUMBERS 36 AND GREATER - BETWEEN BROWN'S ROAD AND THE CONCEPTION BAY HIGHWAY); BISHOPS COVE ROAD (ALSO KNOWN AS MAIN ROAD); ANTHONY'S ROAD; BLANDFORDS ROAD; COSTELLO'S ROAD; GODSELL'S ROAD; BUTTS ROAD; AND VOKEY'S ROAD.	202
28.	SPANIARD'S BAY: BRAZIL'S HILL (EVEN NUMBERS ONLY - EAST SIDE OF ROAD); CRANE'S ROAD (EVEN NUMBERS ONLY - SOUTH SIDE OF ROAD); SEYMOURS ROAD; CLENCHE'S ROAD; CARROLL'S ROAD; EADY'S ROAD; JANES ROAD; OLD CONCEPTION BAY HIGHWAY; AND WHALEN'S ROAD.	231

**Summary of Polling Divisions
PORT DE GRAVE**

Total Number of Polling Divisions in District: 35

Total Number of Registered Electors in District: 9002

Polling Division	Boundary Descriptions	Registered Electors
29.	BISHOP'S COVE: BISHOP'S COVE ROAD; CHURCH LANE (NO HOUSES); CEMETERY ROAD (NO HOUSES); MENCHIONS' HILL; PEDDLE'S HILL; POINT LANE; AND POTTLE'S LANE.	182
30.	UPPER ISLAND COVE: CRANE'S ROAD (ALL EVEN NUMBERS, SOUTH SIDE OF THE ROAD; AND ODD NUMBERS, NORTH SIDE OF THE ROAD, FROM THICKET ROAD TO BRYANTS COVE ROAD); BLACKMARSH ROAD; DORSET STREET; GREELEY STREET; PIT ROAD; REID STREET; AND RINGWOOD CRESCENT.	237
31.	UPPER ISLAND COVE: MAIN ROAD; ADAMS LANE; CHURCH LANE; DROVER'S ROAD; FESSER'S LANE; ISLAND LANE; JANES' LANE; JONES LANE; MARTIN'S ROAD; AND MCCARTHY ROAD.	262
32.	UPPER ISLAND COVE: MEADOW ROAD; CHURCHILL ROAD; CRANE'S LANE; LUNDRIGAN'S LANE; MERCER'S LANE; MOUNTAIN ROAD; NOTCHING PLACE ROAD; NOEL'S ROAD; AND ROCKY HILL.	250
33.	UPPER ISLAND COVE: GREEN'S ROAD (ALSO KNOWN AS SCRAPE ROAD AND WHARF ROAD); BIG LANE; NEWTOWN ROAD; OIL ROAD; DOBBIN'S LANE; PINCH ROAD; SPOON COVE LANE; AND SPRING PATH LANE.	127
34.	UPPER ISLAND COVE: BACK ROAD; FLING'S ROAD; HUSSEY'S ROAD; MEADOW PATH ROAD; AND SPOON COVE ROAD.	241
35.	UPPER ISLAND COVE: BRYANT'S COVE ROAD; CEMETERY ROAD; COVEMAN'S LANE; FARM ROAD; OSBOURNE'S ROAD; VALLEY ROAD; AND WALSH'S ROAD.	190

Total Electors for PORT DE GRAVE: 9002

ELECTORAL DISTRICT OF PORT DE GRAVE

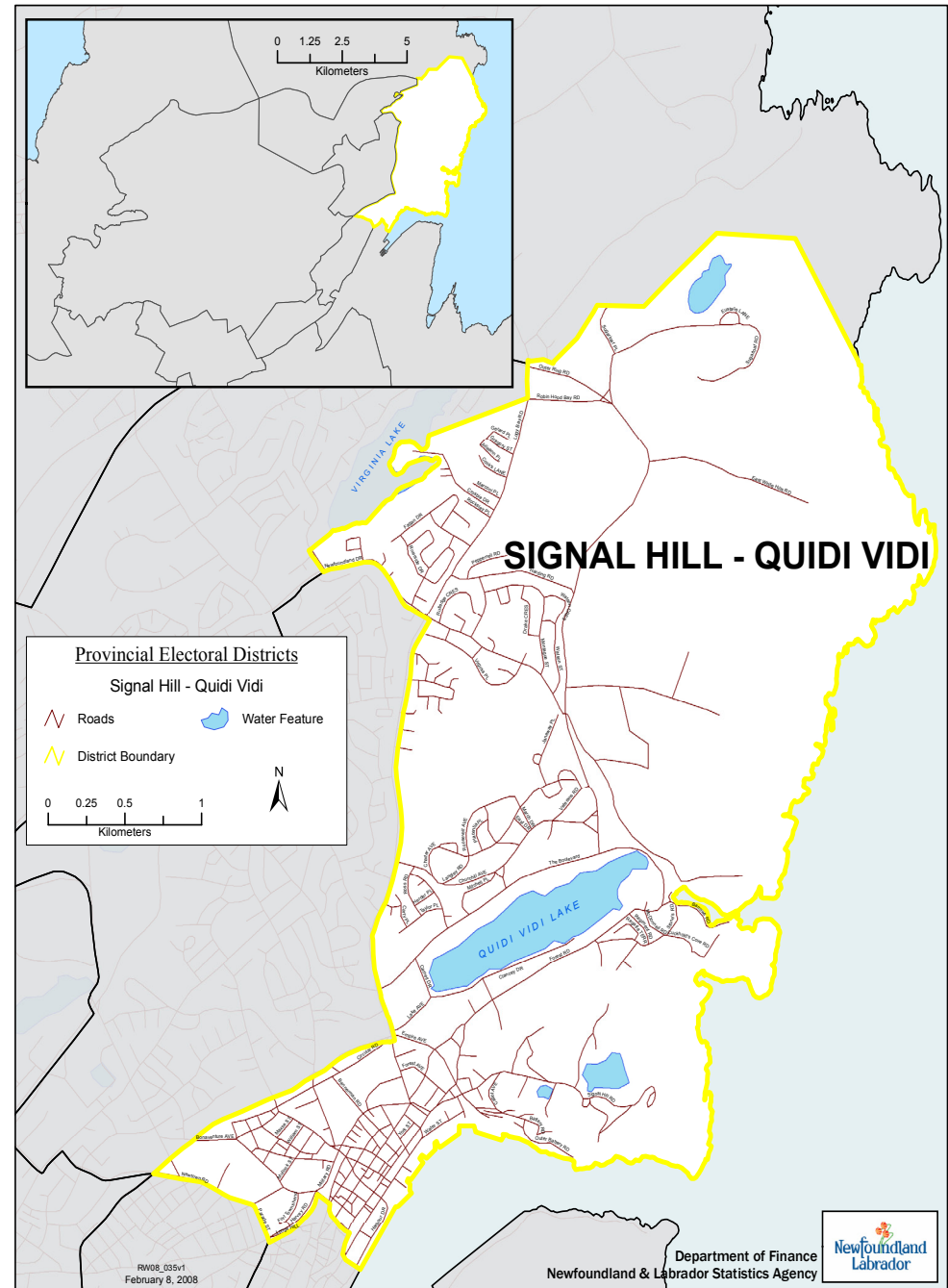
No.	Polling Division	Eligible Voters		Ballots Counted				
		Revised 2011 List	Swear In Polls	DOWNEY Sarah NDP	HUSSEY Leanne LIB	LITTLEJOHN Glenn S. PC	Rejected Ballots	Total Ballots
1	Makinsons and Turkswater	293	62	40	51	101	0	192
2	Clarke's Beach	289	25	8	39	84	0	131
3	Clarke's Beach	231	25	12	42	85	1	140
4	Clarke's Beach	268	37	14	58	69	1	142
5	Clarke's Beach	242	20	5	53	81	0	139
6	North River	155	28	9	27	72	0	108
7	Hallstown	240	6	12	35	67	2	116
8	Bareneed	203	21	9	42	98	0	149
9	Port de Grave	399	48	16	104	158	1	279
10	Coley's Point	238	36	11	52	116	0	179
11	Coley's Point	216	19	7	35	98	0	140
12	Coley's Point	207	13	13	53	70	0	136
13	Country Road	364	20	15	68	91	0	174
14	Bay Roberts	212	28	7	34	88	0	129
15	Bay Roberts	273	20	14	53	108	0	175
16	Bay Roberts	231	34	7	35	104	0	146
17	Bay Roberts	220	20	8	19	96	0	123
18	Bay Roberts	312	31	7	45	119	0	171
19	Bay Roberts	329	37	8	32	175	1	216
20	Bay Roberts	315	34	10	39	145	2	196
21	Shearstown	315	26	8	99	70	0	177

ELECTORAL DISTRICT OF PORT DE GRAVE

No.	Polling Division	Eligible Voters		Ballots Counted				
		Revised 2011 List	Swear In Polls	DOWNEY Sarah NDP	HUSSEY Leanne LIB	LITTLEJOHN Glenn S. PC	Rejected Ballots	Total Ballots
22	Shearstown	314	11	10	96	77	0	183
23	Shearstown	320	17	1	110	63	1	175
24	Butlerville	328	16	5	87	79	0	171
25	Spaniard's Bay	331	26	15	45	128	0	188
26	Spaniard's Bay	235	22	16	28	76	0	120
27	Spaniard's Bay	202	10	9	31	61	0	101
28	Spaniard's Bay	231	14	7	34	83	0	124
29	Bishop's Cove	182	6	6	34	74	2	116
30	Upper Island Cove	237	3	3	47	76	0	126
31	Upper Island Cove	262	8	10	55	77	0	142
32	Upper Island Cove	250	17	13	68	70	1	152
33	Upper Island Cove	127	2	6	38	14	0	58
34	Upper Island Cove	241	4	12	61	52	0	125
35	Upper Island Cove	190	3	6	35	50	0	91
36	Advance - Clarke's Beach		29	5	37	72	0	114
37	Advance - Bay Roberts		24	14	61	167	0	242
38	Advance - Spaniard's Bay		16	8	41	66	1	116
39	Special Ballots		20	10	99	171	3	283
		9002	838	396	2022	3551	16	5985

POLLING DIVISION RECAPITULATION OF VOTES FOR THE ELECTORAL DISTRICT OF SIGNAL HILL - QUIDI VIDI

October 11, 2011 Provincial General Election



Summary of Polling Divisions SIGNAL HILL - QUIDI VIDI

Total Number of Polling Divisions in District: 29

Total Number of Registered Electors in District: 8366

Polling Division	Boundary Descriptions	Registered Electors
1.	ST. JOHN'S: ORDNANCE STREET; DEVON ROW; COOK'S HILL; HOLLOWAY STREET; PROSPECT STREET; NUNNERY HILL; CATHEDRAL STREET; HANLEY PLACE; ST. JOHN'S LANE; WILLICOTT'S LANE; WATER STREET (EVEN NUMBERS 2 TO 238, ODD NUMBERS 1 TO 215); QUEEN'S COVE; DUCKWORTH STREET (EVEN NUMBERS 2 TO 320, ODD NUMBERS 47 TO 339 - INCLUDING CAVENDISH PLACE APARTMENTS, 61 DUCKWORTH STREET); CHURCH HILL (EAST SIDE); VICTORIA STREET; QUEEN'S ROAD (ODD NUMBERS 1 TO 79, EVEN NUMBERS 2 TO 64); CHAPEL STREET; GILL PLACE; BOLGER'S LANE; AND PILOT'S HILL. NO HOUSES IN THE FOLLOWING STREETS: SOLOMAN'S LANE; FORT WILLIAM PLACE; AYRE'S COVE; CLIFT'S - BAIRD'S COVE; HARBOUR DRIVE; HILL O'CHIPS; MCBRIDE'S HILL; MCMURDO'S LANE; MARKET HOUSE HILL; MASONIC TERRACE; KICKHAM PLACE; FEAVER'S LANE; GILL'S COVE.	385
2.	ST. JOHN'S: BOND STREET (ODD AND EVEN NUMBERS 1 TO 134); AND GOWER STREET (ODD NUMBERS 3 TO 187, EVEN NUMBERS 4 TO 194)	367
3.	ST. JOHN'S: CIRCULAR ROAD (ODD NUMBERS 1 TO 39); BANNERMAN ROAD (HOUSE NUMBER 12); KING'S BRIDGE ROAD (ODD NUMBERS 1 TO 33, EVEN NUMBERS 2 TO 36); KING'S BRIDGE COURT; FOREST AVENUE; COCHRANE STREET; STEWART AVENUE; BANNERMAN STREET; WOOD STREET; AND YORK STREET; INCLUDING GOVERNMENT HOUSE GROUNDS (50 & 60 MILITARY ROAD).	267
4.	ST. JOHN'S: KING'S ROAD; PRESCOTT STREET; FLAVIN STREET; COLONIAL STREET; CUMMINGS STREET; AND BRITISH SQUARE.	248
5.	ST. JOHN'S: EMPIRE AVENUE (ODD NUMBERS 37 TO 115 -THE SOUTH SIDE OF EMPIRE AVENUE FROM THE PATH OFF CIRCULAR ROAD TO KING'S BRIDGE ROAD); CIRCULAR ROAD (EVEN NUMBERS 2 TO 74, ODD NUMBERS 63 TO 79 - FROM KING'S BRIDGE ROAD TO MONKSTOWN ROAD); RENNIE'S MILL ROAD (EVEN NUMBERS 12 TO 74, ODD NUMBERS 21 TO 79 - FROM MILITARY ROAD TO EMPIRE AVENUE); MONKSTOWN ROAD; RIVERVIEW AVENUE; FRASER'S LANE; AND PARK PLACE (EVEN AND ODD NUMBERS 2 TO 5 - LOCATED ON RENNIE'S MILL ROAD BETWEEN NUMBERS 23 TO 49).	285

Summary of Polling Divisions SIGNAL HILL - QUIDI VIDI

Total Number of Polling Divisions in District: 29

Total Number of Registered Electors in District: 8366

Polling Division	Boundary Descriptions	Registered Electors
6.	ST. JOHN'S: CATHERINE STREET; MULLOCK STREET; MAXSE STREET; KNIGHT STREET; CAREW STREET; COLLEGE SQUARE; AND WILLIAM STREET.	269
7.	ST. JOHN'S: BULGER'S LANE; HAYWARD AVENUE; MCDUGALL STREET; BONAVENTURE AVENUE (EVEN NUMBERS 2 TO 50 - THE EAST SIDE OF BONAVENTURE AVENUE FROM CIRCULAR ROAD TO MILITARY ROAD); MILITARY ROAD (ODD NUMBERS 3 TO 189); MILITARY ROAD (EVEN NUMBERS 108 TO 200 - THE NORTH SIDE OF MILITARY ROAD FROM BANNERMAN ROAD TO BONAVENTURE AVENUE), INCLUDING THE MERCY AND PRESENTATION CONVENTS ON MILITARY ROAD AND BASILICA CHURCH GROUNDS; HOWLEY AVENUE; AND THE DARDANELLES.	327
8.	ST. JOHN'S: BARNES ROAD; BARNES PLACE (EVEN AND ODD NUMBERS 2 TO 11); CIRCULAR ROAD (EVEN NUMBERS 76 TO 140, ODD NUMBERS 81 TO 147 - FROM FLEMING STREET TO MONKSTOWN ROAD); CARPASIAN ROAD (ODD AND EVEN NUMBERS 3 TO 7 - FROM CIRCULAR ROAD TO EMPIRE AVENUE); BELVEDERE STREET; COLEMAN PLACE; DONNELLY'S LANE; AND FLEMING STREET.	306
9.	ST. JOHN'S: BONAVENTURE AVENUE (ODD NUMBERS 1 TO 75 - THE WEST SIDE OF BONAVENTURE AVENUE FROM HARVEY ROAD TO EMPIRE AVENUE), INCLUDING BONAVENTURE PLACE (25 AND 35 BONAVENTURE AVENUE) AND MARGARET'S MANOR (57 BONAVENTURE AVENUE); BONAVENTURE AVENUE (EVEN NUMBERS 52 TO 84 - THE EAST SIDE OF BONAVENTURE AVENUE FROM FLEMING STREET TO EMPIRE AVENUE); BELVEDERE LODGE; FORT TOWNSHEND; HARVEY ROAD (EVEN NUMBERS 30 TO 82 - THE NORTH SIDE OF HARVEY ROAD); MERRYMEETING ROAD (ODD AND EVEN NUMBERS 1 TO 4 - FROM BONAVENTURE AVENUE TO NEWTOWN ROAD), INCLUDING MOUNT ST. FRANCIS (4 MERRYMEETING ROAD); PARADE STREET (THE EAST SIDE OF PARADE STREET - NO HOUSES); MARGARET'S PLACE; MAYOR AVENUE (FROM NEWTOWN ROAD TO EMPIRE AVENUE -- NO HOUSES); EMPIRE AVENUE (ODD NUMBERS 125 TO 151 - SOUTH SIDE OF EMPIRE AVENUE FROM NEWTOWN ROAD TO THE PATH OFF CIRCULAR ROAD); AND NEWTOWN ROAD (EVEN NUMBERS 16 TO 78 - EAST SIDE OF NEWTOWN ROAD FROM MERRYMEETING ROAD TO EMPIRE AVENUE).	277
10.	ST. JOHN'S: DUCKWORTH STREET (HOUSE NUMBERS 1 AND 1A); SIGNAL HILL ROAD (ODD AND EVEN NUMBERS 1 TO 184); TEMPERANCE STREET; BATTERY ROAD; TOP BATTERY ROAD; LOWER BATTERY ROAD; MIDDLE BATTERY ROAD; EAST MIDDLE BATTERY ROAD; OUTER BATTERY ROAD; FORT WALDEGRAVE; HIPDITCH HILL; POWER HOUSE HILL; WALSH'S SQUARE; CABOT AVENUE; AND U.S. ARMY DOCK ROAD (NO HOUSES).	275

Summary of Polling Divisions SIGNAL HILL - QUIDI VIDI

Total Number of Polling Divisions in District: 29

Total Number of Registered Electors in District: 8366

Polling Division	Boundary Descriptions	Registered Electors
11.	ST. JOHN'S: LAKE HOUSE CONDOMINIUMS (115 FOREST ROAD); FOREST MANOR (143 FOREST ROAD); HAMPTON TERRACE (153-157 FOREST ROAD); AND REGATTA TERRACE.	222
12.	ST. JOHN'S: BARROWS ROAD; BARRINGTON'S ROAD; QUIDI VIDI VILLAGE ROAD; CUCKHOLD'S COVE ROAD; BALLAST ROAD; MAXWELL PLACE; PITTMAN'S LANE; MAPLE VIEW PLACE; REGIMENT ROAD; AND STONE'S ROAD.	268
13.	ST. JOHN'S: FACTORY LANE; PLYMOUTH ROAD; EMPIRE AVENUE (ODD NUMBERS 1 TO 23, EVEN NUMBERS 2 TO 20); LAKE AVENUE; FOREST ROAD (ODD AND EVEN NUMBERS 1 TO 113, EVEN NUMBERS 114 TO 202); MILLER CENTER (100 FOREST ROAD); CLANCY DRIVE; KING EDWARD PLACE; AND TAAFFE'S LANE.	322
14.	ST. JOHN'S: LAKEVIEW AVENUE; FOREST ROAD (ODD NUMBERS 117 TO 303, EXCLUDING 143, 153, 155, AND 157); QUIDI VIDI ROAD; CAVELL AVENUE; COLLIER'S LANE; HOWE PLACE; POWER'S COURT; AND ST. JOSEPH'S LANE.	290
15.	ST. JOHN'S: PLEASANTVILLE AVENUE; HERDER PLACE; AYRE PLACE; THE BOULEVARD; RUTLEDGE MANOR (2 THE BOULEVARD); REGENCY TOWER APARTMENTS (80 THE BOULEVARD); CARNELL DRIVE; AND FLORIZEL PLACE.	319
16.	ST. JOHN'S: ROSS ROAD; TAYLOR PLACE; LOGY BAY ROAD (EVEN NUMBERS 2 TO 26 AND EVEN NUMBERS 108 TO 166); KENNA'S HILL (EVEN NUMBERS 12 TO 24); O'DRISCOLL PLACE; CARTY PLACE; MARCH STREET; BALLY HALY PLACE; ST. ANDREW'S PLACE; AND BURNS PLACE.	335
17.	ST. JOHN'S: MOUNTBATTEN DRIVE; JERVIS PLACE; TONBRIDGE PLACE; MABLEDON PLACE; CASSINO PLACE; FAIRWOOD STREET; INVERNESS PLACE; AND LAMBERT PLACE.	313
18.	ST. JOHN'S: ALEXANDER PLACE; ARNOLD'S LOOP; JANEWAY PLACE (INCLUDING JANEWAY CONDOIUMS); AND VETERAN'S ROAD.	272
19.	ST. JOHN'S: ANDREWS STREET; CHARTER AVENUE; CHARTER COURT; CHURCHILL AVENUE; EAST DRIVE; LEGION ROAD (NO HOUSES); MITCHELL PLACE (NO HOUSES); GEORGE'S LOOP; PLACENTIA PLACE; ST. JOHN'S PLACE; LANGLEY ROAD (NO HOUSES); ROOSEVELT AVENUE; SELFRIDGE ROAD; INCLUDING ROYAL CANADIAN CARIBOU LEGION MANOR (570 ROOSEVELT AVENUE); AND PEPPERRELL PLACE (10 SELFRIDGE ROAD)	290
20.	ST. JOHN'S: CARRICK DRIVE (EVEN 2 TO 20); NEWFOUNDLAND DRIVE (EVEN NUMBERS 298 TO 340); RIGOLET CRESCENT; CARTWRIGHT PLACE; LABRADOR PLACE; AND RIVERSIDE DRIVE EAST;	236

Summary of Polling Divisions SIGNAL HILL - QUIDI VIDI

Total Number of Polling Divisions in District: 29

Total Number of Registered Electors in District: 8366

Polling Division	Boundary Descriptions	Registered Electors
21.	ST. JOHN'S: NEWFOUNDLAND DRIVE (EVEN NUMBERS 2 TO 20); HARDING ROAD; PEPPERRELL ROAD (NO HOUSES); WATSON STREET; AND EAST WHITE HILLS ROAD.	259
22.	ST. JOHN'S: EASTVIEW CRESCENT; EASTMEADOWS AVENUE; EASTMEADOWS PLACE; AND EASTMEADOWS CRESCENT.	313
23.	ST. JOHN'S: CAMBRIDGE AVENUE; FAGAN DRIVE; LOMAC ROAD; AND MARIGOLD PLACE.	251
24.	ST. JOHN'S: LOGY BAY ROAD (EVEN NUMBERS 172 TO 510, ODD NUMBERS 309 TO 453); MARCONI PLACE; SUGARLOAF ROAD; ROBIN HOOD BAY ROAD; COOK'S LANE; GREGORY STREET; GERARD PLACE; JULIEANN PLACE (ODD NUMBERS 1 TO 63 AND EVEN NUMBERS 2 TO 52); SUGARLOAF PLACE; EUSTACE LANE; LUCY ROSE LANE; PARSONAGE DRIVE; ROCKSLEY PLACE; KATIE PLACE (ODD NUMBERS 11 AND GREATER AND EVEN NUMBERS 10 AND GREATER); AND CROSBIE DRIVE.	320
25.	ST. JOHN'S: MONTAGUE STREET (ODD NUMBERS 1 TO 89, EVEN NUMBERS 2 TO 256).	251
26.	ST. JOHN'S: DRAKE CRESCENT; MIDDLETON STREET; AND POLE CRESCENT.	254
27.	ST. JOHN'S: NEWFOUNDLAND DRIVE (EVEN NUMBERS 22 TO 262, ODD NUMBERS 243 TO 311); AND WATSON CRESCENT.	291
28.	ST. JOHN'S: NEWFOUNDLAND DRIVE (EVEN NUMBERS 264 TO 296); GLOVER PLACE; PICKMORE PLACE; NEWFOUNDLAND TERRACE; NEWFOUNDLAND COURT; AND RUTLEDGE CRESCENT.	290
29.	ST. JOHN'S: MCGREGOR STREET; MCCALLUM STREET; BLAKE PLACE; AND VIRGINIA PLACE.	264

Total Electors for SIGNAL HILL - QUIDI VIDI: 8366

ELECTORAL DISTRICT OF SIGNAL HILL - QUIDI VIDI

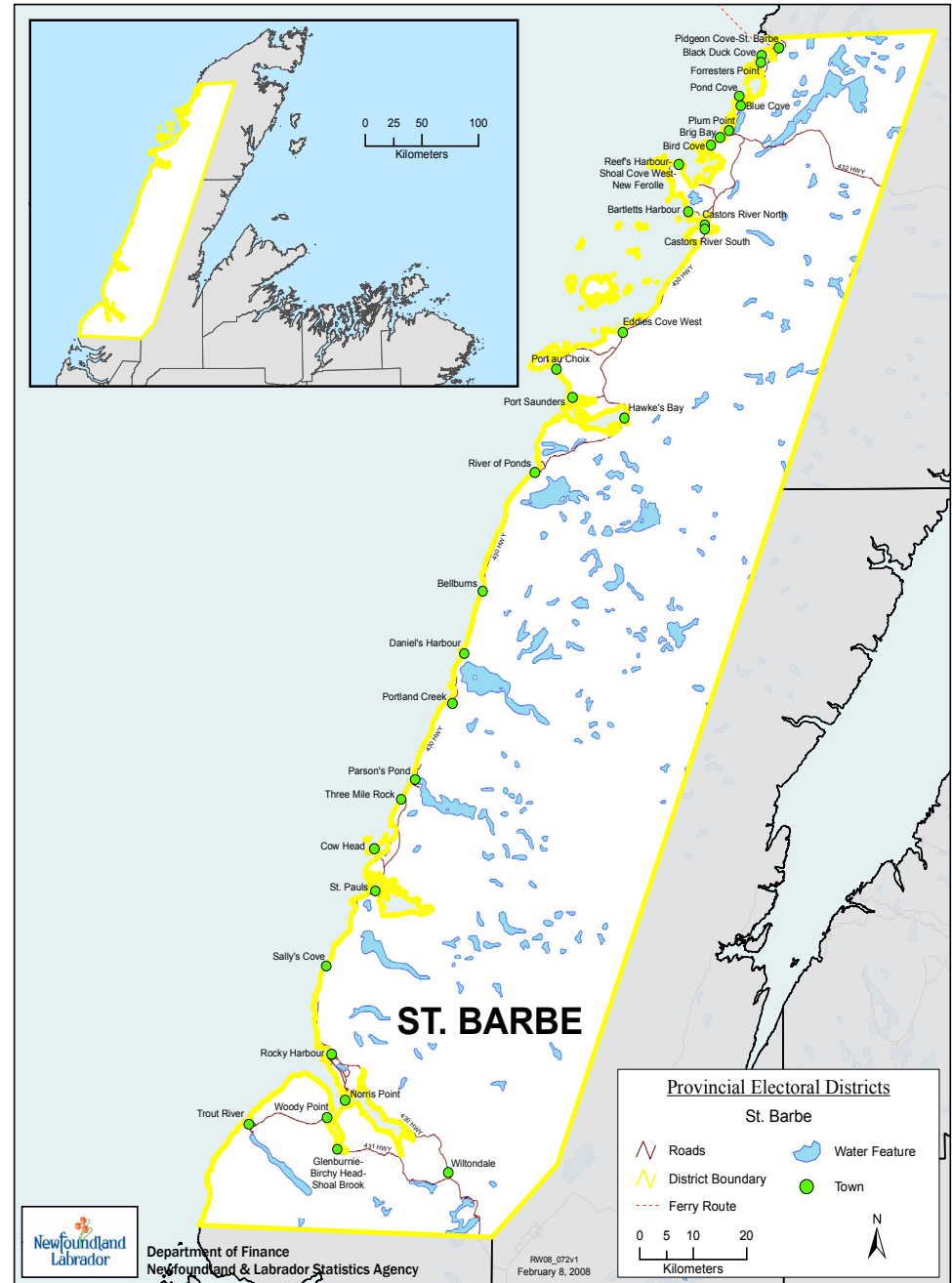
No.	Polling Division	Eligible Voters		Ballots Counted				
		Revised 2011 List	Swear In Polls	BROWN Drew LIB	MICHAEL Lorraine NDP	NOSEWORTHY John PC	Rejected Ballots	Total Ballots
1	St. John's	385	58	4	150	33	1	188
2	St. John's	367	51	1	134	23	1	159
3	St. John's	267	44	5	99	55	0	159
4	St. John's	248	30	3	88	28	1	120
5	St. John's	285	40	10	112	39	0	161
6	St. John's	269	28	4	94	13	0	111
7	St. John's	327	42	6	117	48	0	171
8	St. John's	306	36	6	125	32	1	164
9	St. John's	277	35	6	84	52	1	143
10	St. John's	275	18	3	102	28	0	133
11	St. John's	222	20	6	42	24	0	72
12	St. John's	268	19	4	68	53	0	125
13	St. John's	322	-	2	113	48	0	163
14	St. John's	290	34	5	104	24	1	134
15	St. John's	319	36	6	109	45	0	160
16	St. John's	335	35	9	100	69	0	178
17	St. John's	313	17	11	86	87	0	184
18	St. John's	272	25	3	80	62	0	145
19	St. John's	290	50	3	102	51	0	156
20	St. John's	236	17	3	74	46	0	123
21	St. John's	259	17	2	83	30	1	116

ELECTORAL DISTRICT OF SIGNAL HILL - QUIDI VIDI

No.	Polling Division	Eligible Voters		Ballots Counted				
		Revised 2011 List	Swear In Polls	BROWN Drew LIB	MICHAEL Lorraine NDP	NOSEWORTHY John PC	Rejected Ballots	Total Ballots
22	St. John's	313	15	1	89	69	0	159
23	St. John's	251	18	9	84	50	0	143
24	St. John's	320	61	5	95	86	0	186
25	St. John's	251	24	2	99	34	0	135
26	St. John's	254	21	6	71	39	0	116
27	St. John's	291	22	3	86	37	0	126
28	St. John's	290	21	9	90	40	0	139
29	St. John's	264	18	2	60	43	0	105
30	Advance 1A - St. John's		36	8	232	101	1	342
31	Advance 1B - St. John's		31	13	183	86	0	282
32	Special Ballots		6	13	84	75	3	175
		8366	925	173	3239	1550	11	4973

POLLING DIVISION RECAPITULATION OF VOTES FOR THE ELECTORAL DISTRICT OF ST. BARBE

October 11, 2011 Provincial General Election



Summary of Polling Divisions ST. BARBE

Total Number of Polling Divisions in District: 34

Total Number of Registered Electors in District: 7062

Polling Division	Boundary Descriptions	Registered Electors
1.	TROUT RIVER: MAIN STREET; AND FISHER DRIVE (NO HOUSES).	230
2.	TROUT RIVER: DUKE STREET; FEEDER LANE; HANN'S LANE; HERB STREET; HIGHWAY 431; HILLCREST ROAD; MOUNTAIN DRIVE; OLD HIGHWAY; RIVERSIDE DRIVE; ROSE AVENUE; VICTORIA STREET; AND WOODLANDS ROAD.	247
3.	WOODY POINT, CURZON VILLAGE, AND WINTER HOUSE BROOK: THE COMMUNITY OF WOODY POINT INCLUDING CROSS LANE; CHURCH LANE; CLINIC ROAD (NO HOUSES); COX'S LANE; LODGE LANE; BACK ROAD; MAIN ROAD; NEW ACCESS ROAD (NO HOUSES); BEACH ROAD; TROUT RIVER ROAD (ALSO KNOWN AS ROUTE 431); AND WATER STREET. THE COMMUNITY OF CURZON VILLAGE, INCLUDING COATES LANE; CRAWLEY'S COVE ROAD; FISHERMAN'S ROAD; CRAWLEY'S BROOK LANE; AND BURDEN'S LANE. THE COMMUNITY OF WINTER HOUSE BROOK INCLUDING PAYNE'S POINT ROAD; PAYNE'S BROOK ROAD; MAIN ROAD; MARSHALL'S LANE; LEE'S LANE; AND HANN'S LANE.	284
4.	GLENBURNIE, BIRCHY HEAD AND SHOAL BROOK: THE COMMUNITY OF GLENBURNIE INCLUDING TABLELAND DRIVE; MACKENZIE ROAD; GLENBURNIE ROAD; AND BEACH ROAD. THE COMMUNITY OF BIRCHY HEAD INCLUDING TABLELAND DRIVE; SILVERTON ROAD; GOOSNEYS LANE; AND SILVER POINT. THE COMMUNITY OF SHOAL BROOK INCLUDING TABLELAND DRIVE; SHOAL BROOK DRIVE; AND BURDEN'S LANE.	228
5.	WILTONDALE AND BONNE BAY POND: BOTH SIDES OF OLD BONNE BAY HIGHWAY BETWEEN CORMACK AND WILTONDALE (ALSO KNOWN AS VIKING TRAIL AND HIGHWAY 430 - EXCLUDING A SECTION OF HIGHWAY # 430 BEGINNING AT THE CORMACK INTERSECTION AND EXTENDING A DISTANCE OF 3.5 KM TOWARD WILTONDALE). THE COMMUNITY OF WILTONDALE INCLUDING HIGHWAY 430; BONNE BAY POND INCLUDING HIGHWAY 430; JACK LADDER ROAD; OLD BONNE BAY POND ROAD; ROCKY POND ROAD; SHADY LOOP ROAD; SPRUCE HILL ROAD; SUNSET DRIVE; THE DEPOT ROAD (NO HOUSES); THE NEW ROAD; AND WHITE HILLS ROAD.	97
6.	NORRIS POINT: BUDGEN'S COVE ROAD; CHURCH LANE; CLARKE'S LANE; COTTAGE LANE; HISCOCK'S LANE; LAING'S LANE; MAIN STREET (ALSO KNOWN AS ROUTE 430-15); MAYNARD'S ROAD; PIERCE'S LANE; SAMM'S ROAD; STONE'S LANE; WALSH'S LANE; INCLUDING BONNE BAY HEALTH CENTRE (131-133 MAIN STREET, ALSO KNOWN AS ROUTE 430-15).	251

Summary of Polling Divisions ST. BARBE

Total Number of Polling Divisions in District: 34

Total Number of Registered Electors in District: 7062

Polling Division	Boundary Descriptions	Registered Electors
7.	NORRIS POINT: BEN'S LANE (NO HOUSES); CIRCULAR DRIVE; HARBOURVIEW DRIVE (INCLUDING R F DOVE COMPLEX, 18 HARBOURVIEW DRIVE); HOSPITAL ROAD; JENNIEX'S LANE; MERCER'S LANE; REID'S LANE; WILD COVE ROAD (ALSO KNOWN AS FISHERY ROAD); BEACH ROAD; CROCKER'S LANE; GILL'S LANE; KINGDOM DRIVE; MAJOR'S LANE; MCKENZIE'S LANE; NEDDIES HARBOUR ROAD; AND PARK HOUSE ROAD.	308
8.	ROCKY HARBOUR: BIRCH LANE; EVERGREEN LANE; JUNIPER LANE; LOOKOUT ROAD; SPRUCE LANE; POND ROAD; CRESTVIEW LANE; AND WEST LINK (NO HOUSES).	248
9.	ROCKY HARBOUR: BUTT'S LANE; EASTERN DRIVE; ELLSWORTH'S LANE; HARBOUR DRIVE; MAIN STREET NORTH; OCEANVIEW DRIVE; PARSONS LANE; PIONEER LANE; RECTORY LANE; SHEARS LANE; SPRING LANE; WESTVIEW LANE; SHEARAKIN ROAD; SHEARS VILLAGE LANE; KIN PLACE; BOTTOM BROOK HEIGHTS; AND HARBOURVIEW DRIVE.	232
10.	ROCKY HARBOUR: WATTS LANE; BERRY HEIGHTS; SAM'S LANE; PARK DRIVE; WIGHT'S LANE; RYAN'S ROAD; HILLSIDE DRIVE; BAYVIEW ROAD; PAYNE'S PATH; MAIN STREET SOUTH; OLD COVE ROAD; AND YOUNG'S LANE.	212
11.	SALLY'S COVE: THE COMMUNITY OF SALLY'S COVE INCLUDING HEWLIN'S LANE; LAING'S LANE; AND ROUTE 430.	24
12.	ST. PAULS: THE COMMUNITY OF ST. PAULS INCLUDING BENNETT'S LANE; EVERETT'S ROAD; FOX'S ROAD; LINE PATH; MAIN STREET; PARK STREET; PERCY'S LANE; AND VIKING TRAIL (ALSO KNOWN AS ROUTE 430).	232

Summary of Polling Divisions ST. BARBE

Total Number of Polling Divisions in District: 34

Total Number of Registered Electors in District: 7062

Polling Division	Boundary Descriptions	Registered Electors
13.	COW HEAD: THE COMMUNITY OF COW HEAD INCLUDING ACCESS ROAD SOUTH (ALSO KNOWN AS ROUTE 430-21 SOUTH); ACCESS ROAD NORTH (ALSO KNOWN AS ROUTE 430-21 NORTH); DORSET DRIVE; D.W. DRIVE; HUTCHINGS DRIVE; JUNIPER LANE; MAIN STREET (ALL EVEN NUMBERS - EAST SIDE OF MAIN STREET); SUBDIVISION ROAD; PARKS DRIVE; SPRUCE ROAD; AND SUNSET DRIVE.	208
14.	COW HEAD: GRADES AVENUE; BROWN'S LANE; CORNER ROAD; POND ROAD; SEASHORE DRIVE; SHEARS ROAD; MAIN STREET (ALL ODD NUMBERS - WEST SIDE OF MAIN STREET); HARMONY DRIVE; AND TUCKER'S COVE ROAD.	202
15.	PARSON'S POND AND THREE MILE ROCK: SPORTS AVENUE (INCLUDING CHARLOTTE/ELIZABETH SENIORS MANOR, 12 SPORTS AVENUE); SPRINGHILL DRIVE; SPRUCE GROVE; THORNHILL'S DRIVE; MOUNTAINVIEW LANE; AND KEOUGH'S BEND. THE COMMUNITY OF THREE MILE ROCK.	225
16.	PARSON'S POND: GARDEN ROAD; ST. FRANCIS AVENUE; WATERFRONT ROAD; BLANCHARD'S LANE; KEOUGH'S LANE; NORTH STREET; OCEAN LANE; PAYNE'S LANE; SUBDIVISION ROAD; VERGE'S LANE; WILDWOOD AVENUE; AND VIKING TRAIL (ALSO KNOWN AS ROUTE 430).	178
17.	PORTLAND CREEK: THE COMMUNITY OF PORTLAND CREEK INCLUDING MAIN STREET; CIRCULAR ROAD; TOM'S LANE; WENTZELL'S ROAD; AND HEAD ROAD.	69
18.	DANIEL'S HARBOUR: THE COMMUNITY OF DANIEL'S HARBOUR, INCLUDING BANK STREET; FOREST ROAD; BILL'S WOODS PATH; CHURCH LANE; CIRCULAR ROAD; CLINIC HILL; DEPOT ROAD; FRANCIS PATH; HUMBER'S AVENUE; INGRAM'S AVENUE; KELLY'S LANE; MAIN STREET; PEARCE'S LANE; PERRY'S LANE; REGAN DRIVE; STADIUM ROAD; STOREFRONT ROAD; TERRA NOVA ROAD; WATERFRONT ROAD; WILTON'S HILL; WINTER GARDEN ROAD; AND WINTERHOUSE ROAD.	231

Summary of Polling Divisions ST. BARBE

Total Number of Polling Divisions in District: 34

Total Number of Registered Electors in District: 7062

Polling Division	Boundary Descriptions	Registered Electors
19.	BELLBURNS: THE COMMUNITY OF BELLBURNS, INCLUDING HILLCREST LOOP (NO HOUSES); MAIN STREET; NIM'S ROAD; OCEAN DRIVE; PITTMAN'S LANE; RIVERBANK ROAD; AND VIKING TRAIL (ALSO KNOWN AS ROUTE 430).	63
20.	RIVER OF PONDS: THE COMMUNITY OF RIVER OF PONDS, INCLUDING BEACH STREET; BRANCH ROAD; CHURCH STREET; FIRST STREET; HARPOON ROAD; HIGH STREET; MAIN ROAD (ALSO KNOWN AS ROUTE 430); SPIRITY COVE ROAD; AND SECOND STREET.	188
21.	HAWKE'S BAY: THE COMMUNITY OF HAWKE'S BAY, INCLUDING ALEXANDER'S LANE; BAYVIEW DRIVE (ALSO KNOWN AS BACK ROAD); BOWATER DRIVE; FARM ROAD; MAIN STREET (ALSO KNOWN AS ROUTE 430); OTTER POND ROAD; PERRY'S LANE; PLAYGROUND ROAD; TORRENT RIVER ROAD; VALLEY DRIVE; AND VALLEY DRIVE EXTENSION.	298
22.	PORT SAUNDERS: BIGGIN'S LANE; CAINES ROAD; CHURCH OF ENGLAND ROAD; CHURCH AVENUE; MAIN STREET; MARINE DRIVE; PAYNE'S LANE; TRAILER COURT ROAD; DOBBIN'S LANE; AND SAUNDERS AVENUE.	267
23.	PORT SAUNDERS: CENTRAL AVENUE; COLES LANE; HAMLYN'S ROAD; HEAD ROAD; HOUSE'S LANE; HILLSIDE AVENUE; LAVERS' LANE; OCEANVIEW DRIVE; RYAN'S ROAD; SEAVIEW AVENUE; SHORELINE AVENUE; SUNSET DRIVE; TUCKAMORE PLACE; ROUTE 430-28 INCLUDING ST. BARBE CENTRAL MANOR FOR SENIORS, 160 ROUTE 430-28; AND RUFUS GUINCHARD HEALTH CARE CENTRE.	293
24.	PORT AU CHOIX: ATKIN'S DRIVE; BEOTHUCK DRIVE; BROMLEY'S DRIVE; BROOKSIDE AVENUE; CARTY PLACE; DORSET DRIVE; ELIZABETH SQUARE; FAIRVIEW AVENUE; FARWELL DRIVE; LAVERS' DRIVE; SPRUCE ROAD; SUMMIT LANE; TRAILER COURT ROAD; PARK STREET; POINT RICHE ROAD; HARBOURVIEW DRIVE; BILLARD'S LANE; AND WINTERHOUSE ROAD.	341

Summary of Polling Divisions ST. BARBE

Total Number of Polling Divisions in District: 34

Total Number of Registered Electors in District: 7062

Polling Division	Boundary Descriptions	Registered Electors
25.	PORT AU CHOIX: BURNT MARSH ROAD; CATOCHE LANE; DOBBIN'S LANE; FISHER'S STREET; FOREST ROAD; GASLARD'S LANE; KELLY'S LANE; MURPHY'S DRIVE; NORTHCOTT'S LANE; OLD EDDIES COVE ROAD; PHILIP DRIVE; ROUTE 430-28; RUE BELANGER; GOULD'S LANE; RUMBOLT'S FIELD; RIDGE ROAD; PLOWMAN'S FIELD; BACK ARM ROAD; WOODLAND ROAD; SPENCE'S LANE; AND SHORELINE ROAD (NO HOUSES).	337
26.	EDDIES COVE WEST AND BARR'D HARBOUR: THE COMMUNITIES OF EDDIES COVE WEST AND BARR'D HARBOUR.	48
27.	CASTOR RIVER SOUTH AND CASTOR RIVER NORTH: THE COMMUNITIES OF CASTOR RIVER SOUTH AND CASTOR RIVER NORTH.	260
28.	BARTLETT'S HARBOUR: THE COMMUNITY OF BARTLETT'S HARBOUR INCLUDING MAIN STREET.	104
29.	SHOAL COVE WEST, REEFS HARBOUR AND NEW FEROLLE: THE COMMUNITIES OF SHOAL COVE WEST, REEFS HARBOUR AND NEW FEROLLE, INCLUDING FEROLLE HARBOUR AND FEROLLE POINT.	226
30.	BIRD COVE: THE COMMUNITY OF BIRD COVE, INCLUDING BIG DROKE DRIVE; BIRCHWOOD LANE; CAINES LANE; CIRCLE DRIVE; LONG POND LANE; MAHAR'S LANE; MAPLE LANE; MICHAEL'S DRIVE; MYER'S LANE; OCEANVIEW LANE; PARISH LANE; AND SEASIDE DRIVE (NO HOUSES).	143
31.	PLUM POINT AND BRIG BAY: THE COMMUNITIES OF PLUM POINT AND BRIG BAY.	226
32.	BLUE COVE AND POND COVE: THE COMMUNITIES OF BLUE COVE AND POND COVE.	100
33.	FORRESTERS POINT: THE COMMUNITY OF FORRESTERS POINT.	188
34.	PIGEON COVE, BLACK DUCK COVE, AND ST. BARBE: THE COMMUNITIES OF PIGEON COVE, BLACK DUCK COVE, AND ST. BARBE.	274

Total Electors for ST. BARBE: 7062

ELECTORAL DISTRICT OF ST. BARBE

No.	Polling Division	Eligible Voters		Ballots Counted				
		Revised 2011 List	Swear In Polls	BENNETT Jim LIB	RYAN Diane NDP	YOUNG Wallace PC	Rejected Ballots	Total Ballots
1	Trout River	230	7	58	3	43	1	105
2	Trout River	247	9	49	6	60	1	116
3	Woody Point, Curzon Village and Winter House Brook	284	23	32	24	97	0	153
4	Glenburnie, Birchy Head and Shoal Brook	228	7	43	10	62	0	115
5	Wiltondale and Bonne Bay Pond	97	25	21	21	42	0	84
6	Norris Point	251	7	65	16	49	0	130
7	Norris Point	308	17	64	21	68	0	153
8	Rocky Harbour	248	16	52	16	59	0	127
9	Rocky Harbour	232	15	54	18	49	1	122
10	Rocky Harbour	212	19	54	13	50	0	117
11	Sally's Cove	24	1	7	3	6	0	16
12	St. Pauls	232	5	52	11	51	0	114
13	Cow Head	208	1	53	10	46	0	109
14	Cow Head	202	9	60	8	47	0	115
15	Parson's Pond and Three Mile Rock	225	7	58	3	15	1	77
16	Parson's Pond	178	3	45	9	28	0	82
17	Portland Creek	69	3	27	5	16	0	48
18	Daniel's Harbour	231	11	90	9	33	0	132
19	Bellburns	63	3	22	6	8	0	36

ELECTORAL DISTRICT OF ST. BARBE

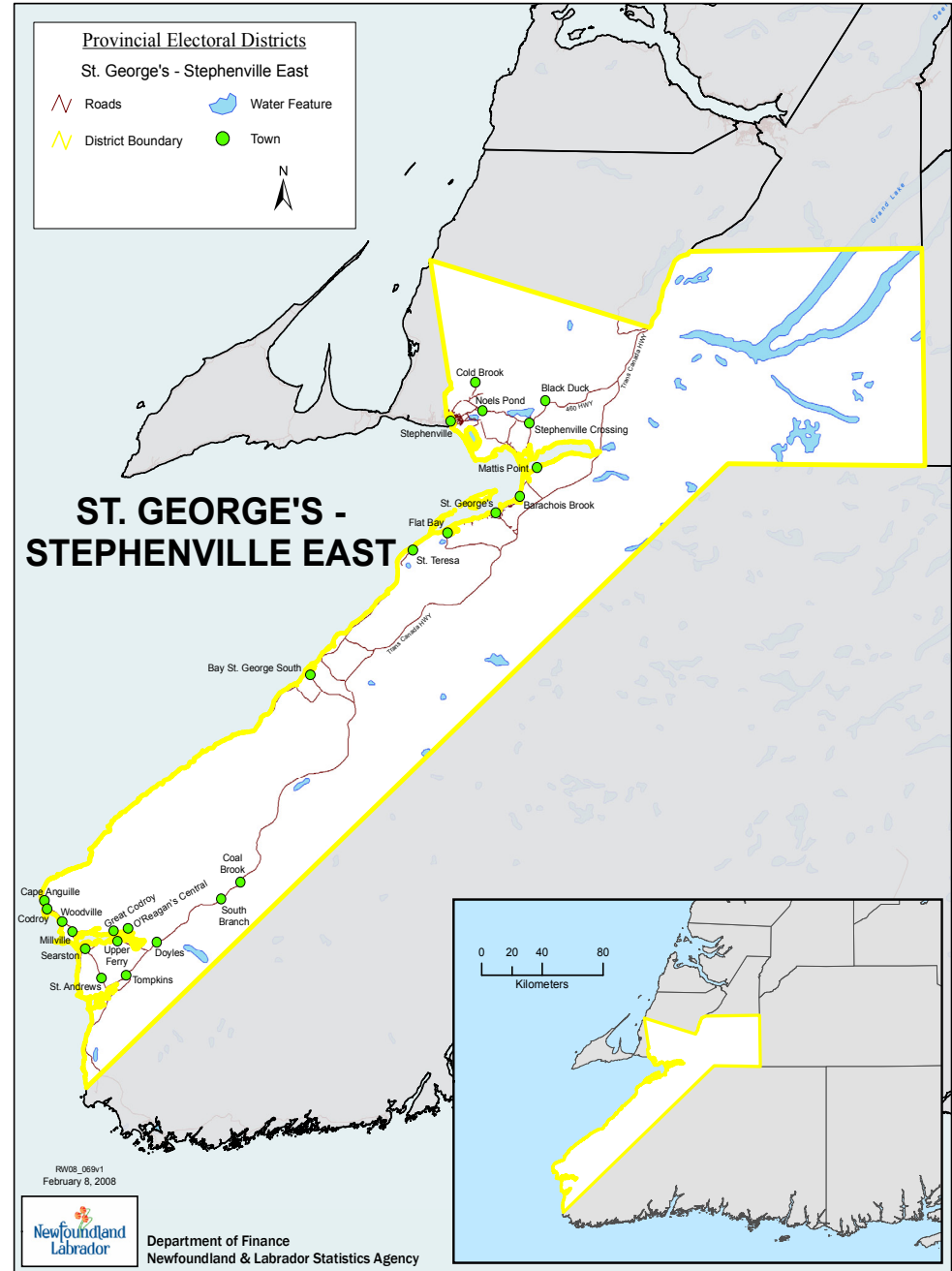
No.	Polling Division	Eligible Voters		Ballots Counted				
		Revised 2011 List	Swear In Polls	BENNETT Jim LIB	RYAN Diane NDP	YOUNG Wallace PC	Rejected Ballots	Total Ballots
20	River of Ponds	188	2	62	15	21	0	98
21	Hawke's Bay	298	21	78	16	58	0	152
22	Port Saunders	267	8	68	11	54	0	133
23	Port Saunders	293	7	50	19	63	0	132
24	Port au Choix	341	15	64	16	87	0	167
25	Port au Choix	337	19	66	22	96	0	184
26	Eddies Cove West and Barr'd Harbour	48	3	21	2	10	0	33
27	Castor River South and Castor River North	260	0	58	25	54	0	137
28	Bartlett's Harbour	104	9	15	8	31	0	54
29	Shoal Cove West, Reefs Harbour and New Ferrolle	226	4	60	28	44	0	132
30	Bird Cove	143	6	32	6	49	0	87
31	Plum Point and Brig Bay	226	12	42	10	88	0	140
32	Blue Cove and Pond Cove	100	6	16	3	48	0	67
33	Forresters Point	188	2	87	3	34	0	124
34	Pigeon Cove, Black Duck Cove and St. Barbe	274	2	70	19	70	0	159
35	Advance - Woody Point		7	5	6	15	0	26
36	Advance - Hawke's Bay		2	21	2	20	0	43
37	Advance - Rocky Harbour		-	15	4	23	0	42

ELECTORAL DISTRICT OF ST. BARBE

No.	Polling Division	Eligible Voters		Ballots Counted				
		Revised 2011 List	Swear In Polls	BENNETT Jim LIB	RYAN Diane NDP	YOUNG Wallace PC	Rejected Ballots	Total Ballots
38	Advance - Parson's Pond		0	9	3	9	0	21
39	Advance - Plum Point		2	7	0	12	0	19
40	Special Ballots		2	63	7	64	4	138
		7062	317	1815	437	1779	8	4039

POLLING DIVISION
 RECAPITULATION OF VOTES
 FOR THE ELECTORAL DISTRICT OF
 ST. GEORGE'S - STEPHENVILLE EAST

October 11, 2011 Provincial General Election



**Summary of Polling Divisions
ST. GEORGE'S - STEPHENVILLE EAST**

Total Number of Polling Divisions in District: 34

Total Number of Registered Electors in District: 7959

Polling Division	Boundary Descriptions	Registered Electors
1.	STEPHENVILLE: GEORGIA DRIVE; AND GEORGIA LOOP.	225
2.	STEPHENVILLE: OHIO DRIVE; OHIO CIRCLE; MARYLAND DRIVE; FLORIDA LOOP; AND KENTUCKY LOOP.	305
3.	STEPHENVILLE: ALABAMA DRIVE; CAROLINA AVENUE; DELAWARE DRIVE; MAINE DRIVE (NO HOUSES); OREGON DRIVE; AND WYOMING DRIVE.	270
4.	STEPHENVILLE: NEW MEXICO DRIVE; AND PENNSYLVANIA DRIVE.	309
5.	STEPHENVILLE: MONTANA DRIVE INCLUDING MARY LAND ESTATES, 170 MONTANA DRIVE; AND WASHINGTON DRIVE.	291
6.	STEPHENVILLE: MASSACHUSETTS DRIVE (INCLUDING STEPHENVILLE MANOR, 430 MASSACHUSETTS DRIVE); AND MINNESOTA DRIVE (INCLUDING ACADIAN VILLAGE, 167 MINNESOTA DRIVE; AND SIR THOMAS RODDICK HOSPITAL, MINNESOTA DRIVE).	200
7.	STEPHENVILLE: BROOK STREET; CRESTWOOD PLACE; FERN LANE; HANSEN MEMORIAL HIGHWAY (ODD NUMBERS 15 TO 223, EVEN NUMBERS 14 TO 246); ALEXANDER AVENUE; ELIZABETH AVENUE; KENNEDY DRIVE; MAXWELL AVENUE; MAIN STREET (EVEN NUMBERS 28 TO 136 AND ODD NUMBERS 179 TO 219); ST. GEORGE'S AVENUE EXTENSION (EVEN NUMBERS 50 TO 70, ODD NUMBERS 55 TO 79 - FROM ITS INTERSECTION WITH QUEEN STREET); STANLEY PLACE; WHITE'S AVENUE (EVEN AND ODD NUMBERS 33 TO 35 - FROM ITS INTERSECTION WITH QUEEN STREET TO ITS INTERSECTION WITH BLANCHE STREET); WHITE'S AVENUE EXTENSION; WILLOWDALE DRIVE (EVEN AND ODD NUMBERS 2 TO 6); CROWN AVENUE; HOLIDAY DRIVE; KELLY PLACE; NEPTUNE DRIVE; SHERWOOD PLACE; PRINCESS AVENUE; LOGAN CRESCENT; RIDGEWOOD AVENUE; RIDGEVIEW AVENUE; AND ZION DRIVE; VALLEY ROAD.	329

Summary of Polling Divisions ST. GEORGE'S - STEPHENVILLE EAST

Total Number of Polling Divisions in District: 34

Total Number of Registered Electors in District: 7959

Polling Division	Boundary Descriptions	Registered Electors
8.	STEPHENVILLE: QUEEN STREET (EVEN NUMBERS 2 TO 206 AND ODD NUMBERS 39 TO 75); QUEEN STREET EXTENSION (ODD AND EVEN NUMBERS 193 TO 297); FORD CRESCENT; RIVERSIDE DRIVE; WOODSIDE LANE; WHALEN CRESCENT; AND NEWTOWN ROAD.	225
9.	COLD BROOK: THE COMMUNITY OF COLD BROOK INCLUDING COLD BROOK STREET; MAIN STREET; AND WHITE'S LANE.	158
10.	NOELS POND: THE COMMUNITY OF NOELS POND INCLUDING HIGHWAY 460; HANSEN MEMORIAL HIGHWAY; WHEELERS ROAD; REGATTA DRIVE; GULL POND ROAD INCLUDING LONG GULL POND.	147
11.	BLACK DUCK SIDING: THE COMMUNITY OF BLACK DUCK SIDING INCLUDING ROUTE 460 AND THE RESIDENTS OF BLUE POND PARK.	87
12.	STEPHENVILLE CROSSING: BENNETT DRIVE; BROOK STREET; BROOKSIDE DRIVE; BROOKSIDE DRIVE EXTENSION; CHERRYWOOD DRIVE; AND TERRA NOVA LOOP.	313
13.	STEPHENVILLE CROSSING: BRAKE STREET; COURTLAND DRIVE; DWYER DRIVE; PAYNE'S LANE; PELLEY'S BROOK LANE; GALE DRIVE; OLD SHORE LANE; MOUNTAIN VIEW ROAD; ELIZABETH AVENUE; FOREST HILL LANE; SOUTH STREET; HOSPITAL ROAD; HIGHLAND DRIVE; OAKLAND DRIVE; FOREST DRIVE; MIDLAND DRIVE; BRUMSEY'S LANE; RUSSELLS LANE; HILLVIEW AVENUE; HOGAN'S CRESCENT; ALEXANDER DRIVE; VALLEY ROAD; AND WALSH'S LANE.	313
14.	STEPHENVILLE CROSSING: LUCAS DRIVE; OLD COVE LOOP; OLD COVE LOOP EXTENSION; SPRUCE LANE; SUMMIT DRIVE; AND SEAL COVE ROAD (INCLUDING SENIOR'S COTTAGES, 1 SEAL COVE ROAD; AND BAY ST. GEORGE LONG TERM CARE CENTER, 1 - 13 SEAL COVE ROAD).	311

**Summary of Polling Divisions
ST. GEORGE'S - STEPHENVILLE EAST**

Total Number of Polling Divisions in District: 34

Total Number of Registered Electors in District: 7959

Polling Division	Boundary Descriptions	Registered Electors
15.	STEPHENVILLE CROSSING: BEACH STREET; QUEEN STREET; QUEEN STREET EXTENSION; CHURCH STREET; WELLS AVENUE; OCEAN DRIVE; CRESCENT STREET; RIDGEWOOD DRIVE; BAYVIEW AVENUE; MAPLE STREET; WESTLAND DRIVE; LEGION ROAD; LILLY LANE; DOWNEYS LANE; HAWKINS LANE; ROSEDALE DRIVE; PIEROWAY LANE; INGRAM LANE; AND ROTHESAY PLACE.	288
16.	STEPHENVILLE CROSSING: WATER STREET; STATION ROAD; LAKESHORE DRIVE; ISLAND VIEW DRIVE; WEBB'S FIELD; PLEASANT STREET; GROVE STREET; PARK STREET; WEST STREET; YOUNGS LANE; CRITCHLEY'S ISLAND; AND MAIN STREET (INCLUDING EMILE BENOIT HOUSE, 78 MAIN STREET AND EMILE BENOIT COTTAGES, 82 MAIN STREET).	345
17.	MATTIS POINT: THE COMMUNITY OF MATTIS POINT.	115
18.	BARACHOIS BROOK: THE COMMUNITY OF BARACHOIS BROOK.	126
19.	ST. GEORGE'S: MAIN STREET (ODD AND EVEN NUMBERS 1 TO 440).	272
20.	ST. GEORGE'S: BARACHOIS DRIVE; FILLATRE'S LANE; COLSON CRESCENT; WOODLAND DRIVE; ALDER PLACE; FOREST DRIVE; PELLYS LANE; MERCER'S LANE; FARM ROAD; SHORE LANE; ABBOTT'S LANE; DIAMOND COURT; HARVIEW'S LANE; HARVIEW'S LANE EXTENSION; SULLIVAN'S LANE; STEEL MOUNTAIN ROAD; FLAT BAY BROOK ROAD; FLAT BAY RIVER ROAD; MUISE'S LANE; OLD MILL ROAD; BROOKSIDE LANE; PATH END ROAD; AND MISSION CROSS ROAD.	336
21.	ST. GEORGE'S: MAIN STREET (ODD AND EVEN NUMBERS 441 TO 724); MESSERVEY'S ROAD; BAYVIEW AVENUE; O'QUINNS LANE; COURT HOUSE ROAD; ALEXANDER'S LANE; SCHOOL ROAD; CHURCH STREET; STATION ROAD; WHITE HOUSE ROAD; HAYES LANE; PARSONS LANE; BEACH LANE; MARINE DRIVE; BUTTS LANE; BOYD'S LANE; HUDSON'S LANE; GOODYEARS LANE; GOODYEARS LANE EXTENSION; MOONLIGHT DRIVE; SWYER'S PLACE; MORRIS LANE; RALPH'S LANE; HILLSIDE LANE; LEE'S ROAD; BLANCHARDS LANE; SIDING ROAD; LEGGES ROAD; PIEROWAY PLACE; SHALLOP COVE BROOK; BRAKES ROAD; YOUNGS LANE; SUNSET DRIVE; PITT ROAD; AND WHITE'S LANE.	331

Summary of Polling Divisions ST. GEORGE'S - STEPHENVILLE EAST

Total Number of Polling Divisions in District: 34

Total Number of Registered Electors in District: 7959

Polling Division	Boundary Descriptions	Registered Electors
22.	FLAT BAY, ST. TERESA AND JOURNOIS BROOK: THE COMMUNITIES OF FLAT BAY, ST. TERESA AND JOURNOIS BROOK.	336
23.	ROBINSONS AND CARTYVILLE: THE COMMUNITY OF ROBINSONS INCLUDING ROBINSONS ROAD AND HIGHWAY 1. THE COMMUNITY OF CARTYVILLE INCLUDING MAIN STREET.	208
24.	HEATHERTON: THE COMMUNITY OF HEATHERTON INCLUDING HIGHWAY 404; AND STATION ROAD.	170
25.	MCKAY'S: THE COMMUNITY OF MCKAY'S INCLUDING FOX HEAD ROAD; MAIN ROAD; AND SAM'S ROAD.	124
26.	JEFFREY'S: THE COMMUNITY OF JEFFREY'S INCLUDING HIGHWAY 404 (ALSO KNOWN AS MAIN ROAD); FORTUNE'S ROAD; AND JEFFREY'S BY ROAD.	146
27.	ST. DAVID'S AND MAIDSTONE: THE COMMUNITY OF ST. DAVID'S INCLUDING MAIN ROAD; BEACH ROAD; MAIDSTONE ROAD; TAYLOR'S ROAD; AND WINTERHOUSE ROAD. THE COMMUNITY OF MAIDSTONE.	202
28.	ST. FINTAN'S, LOCH LEVEN, AND CODROY POND: THE COMMUNITIES OF ST. FINTAN'S, LOCH LEVEN, AND CODROY POND INCLUDING HIGHWAY 405.	93
29.	HIGHLANDS: THE COMMUNITY OF HIGHLANDS.	68
30.	SOUTH BRANCH AND COAL BROOK: THE COMMUNITIES OF SOUTH BRANCH AND COAL BROOK.	208
31.	ST. ANDREWS, LOCH LOMOND, TOMPKINS, MCDUGALS, AND RED ROCKS: THE COMMUNITY OF ST. ANDREWS, INCLUDING RADIO RANGE ROAD. THE COMMUNITY OF LOCH LOMOND. THE COMMUNITY OF TOMPKINS, INCLUDING MANUEL ROAD (CABIN AREA - LOCATED OFF THE TRANS CANADA HIGHWAY, SOUTH OF THE COMMUNITY OF TOMPKINS). THE COMMUNITY OF MCDUGALS (CABIN AREA), INCLUDING SHOAL POINT ROAD; AND BARRY'S ROAD. THE COMMUNITY OF RED ROCKS.	245
32.	DOYLES, BENOIT'S SIDING AND UPPER FERRY: THE COMMUNITIES OF DOYLES, BENOIT'S SIDING AND UPPER FERRY.	257
33.	MILLVILLE, GREAT CODROY, SEARSTON AND O'REGAN'S: THE COMMUNITIES OF MILLVILLE, GREAT CODROY, SEARSTON AND O'REGAN'S.	322
34.	CODROY, CAPE ANGUILLE AND WOODVILLE: THE COMMUNITIES OF CODROY, CAPE ANGUILLE AND WOODVILLE, INCLUDING HILLIARD'S PERSONAL CARE HOME, CODROY.	284

Total Electors for ST. GEORGE'S - STEPHENVILLE EAST: 7959

ELECTORAL DISTRICT OF ST. GEORGE'S - STEPHENVILLE EAST

No.	Polling Division	Eligible Voters		Ballots Counted					
		Revised 2011 List	Swear In Polls	AYLWARD Kevin LIB	BURKE Joan PC	HANCOCK Bernice NDP	SIMON Dean	Rejected Ballots	Total Ballots
1	Stephenville	225	24	31	37	18	1	1	88
2	Stephenville	305	24	50	29	27	0	0	106
3	Stephenville	270	38	48	36	15	2	0	101
4	Stephenville	309	33	73	67	25	2	0	167
5	Stephenville	291	25	15	23	12	2	0	52
6	Stephenville	200	12	12	29	10	0	1	52
7	Stephenville	329	27	41	44	27	2	1	115
8	Stephenville	225	32	44	48	30	1	0	123
9	Cold Brook	158	6	16	48	23	0	0	87
10	Noels Pond	147	-	33	25	19	0	0	77
11	Black Duck Siding	87	8	10	25	19	1	0	55
12	Stephenville Crossing	313	-	40	89	25	1	1	156
13	Stephenville Crossing	313	30	52	77	25	1	0	155
14	Stephenville Crossing	311	14	32	29	20	2	2	85
15	Stephenville Crossing	288	17	39	61	27	0	0	127
16	Stephenville Crossing	345	-	90	60	18	3	1	172
17	Mattis Point	115	9	36	9	1	0	0	46
18	Barachois Brook	126	17	34	31	10	2	0	77
19	St. George's	272	25	60	70	12	2	2	146
20	St. George's	336	25	68	73	19	6	2	168
21	St. George's	331	33	64	101	22	3	0	190

ELECTORAL DISTRICT OF ST. GEORGE'S - STEPHENVILLE EAST

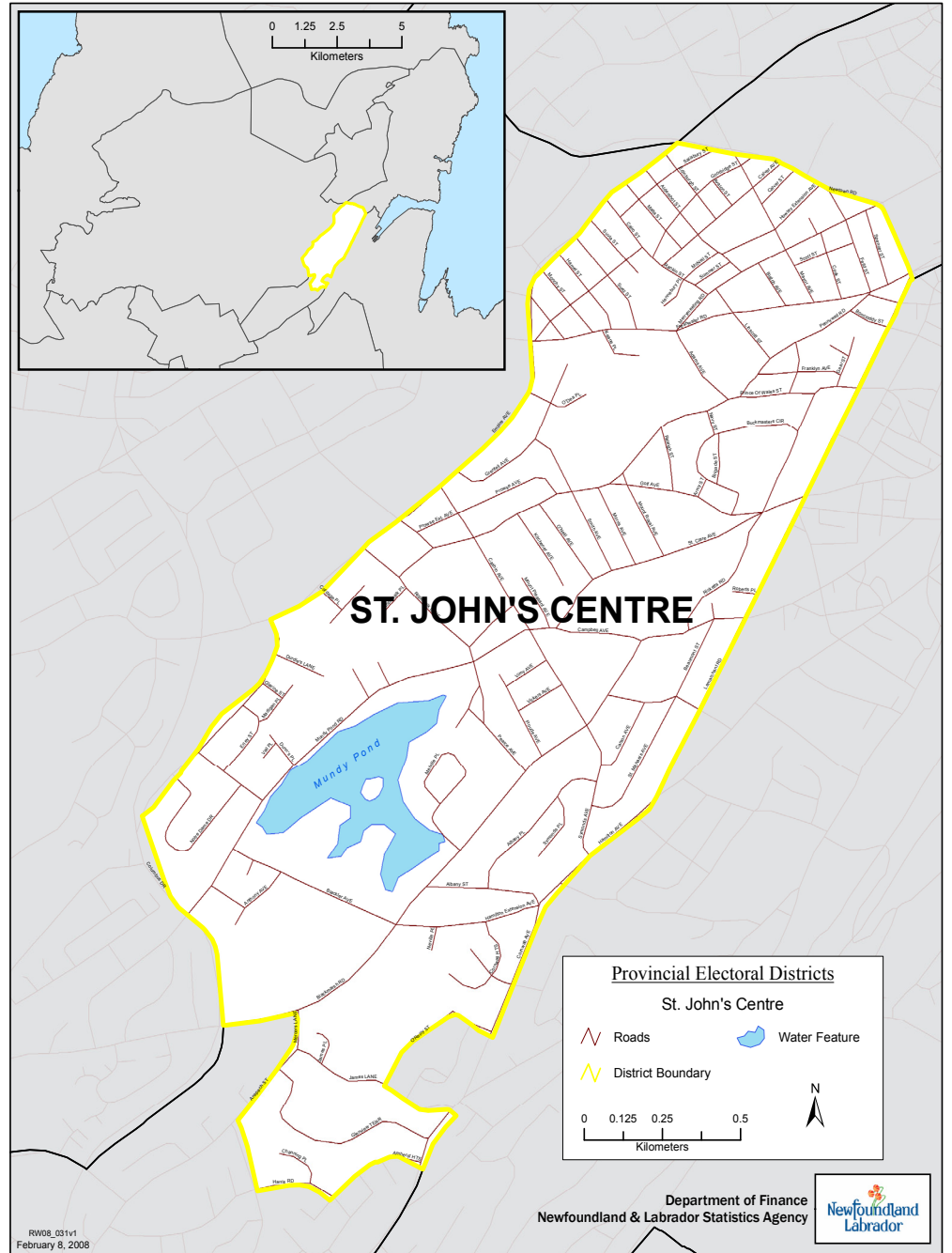
No.	Polling Division	Eligible Voters		Ballots Counted					
		Revised 2011 List	Swear In Polls	AYLWARD Kevin LIB	BURKE Joan PC	HANCOCK Bernice NDP	SIMON Dean	Rejected Ballots	Total Ballots
22	Flat Bay, St. Teresa and Journois Brook	336	12	38	46	33	22	0	139
23	Robinsons and Cartyville	208	28	33	100	19	0	0	152
24	Heatherton	170	16	20	72	14	0	0	106
25	McKay's	124	9	10	61	9	0	0	80
26	Jeffrey's	146	7	24	57	5	1	0	87
27	St. David's and Maidstone	202	11	24	66	21	0	1	112
28	St. Fintan's, Loch Leven and Codroy Pond	93	13	14	31	14	2	0	61
29	Highlands	68	5	15	14	15	1	0	45
30	South Branch and Coal Brook	208	15	50	56	24	0	0	130
31	St. Andrew, Loch Lomond, Tompkins, McDougals and Red Rocks	245	22	29	106	22	1	0	158
32	Doyles, Benoit's Siding and Upper Ferry	257	14	24	66	26	2	0	118
33	Millville, Great Codroy, Searston and O'Regan's	322	13	28	112	25	1	0	166
34	Codroy, Cape Anguille and Woodville	284	24	76	96	15	0	0	187
35	Advance - Stephenville		20	33	64	19	0	0	116
36	Advance - St. George's		5	6	26	7	0	1	40
37	Advance - Doyles		7	8	40	14	0	0	62

ELECTORAL DISTRICT OF ST. GEORGE'S - STEPHENVILLE EAST

No.	Polling Division	Eligible Voters		Ballots Counted					
		Revised 2011 List	Swear In Polls	AYLWARD Kevin LIB	BURKE Joan PC	HANCOCK Bernice NDP	SIMON Dean	Rejected Ballots	Total Ballots
38	Special Ballots		10	76	80	19	1	7	183
		7959	630	1396	2104	705	62	20	4287

POLLING DIVISION RECAPITULATION OF VOTES FOR THE ELECTORAL DISTRICT OF ST. JOHN'S CENTRE

October 11, 2011 Provincial General Election



Summary of Polling Divisions ST. JOHN'S CENTRE

Total Number of Polling Divisions in District: 28

Total Number of Registered Electors in District: 7940

Polling Division	Boundary Descriptions	Registered Electors
1.	ST. JOHN'S: PRINCE OF WALES STREET; GEAR STREET; FITZPATRICK AVENUE; FRANKLYN AVENUE; ROCKCREST COURT; AND LEMARCHANT ROAD (EVEN NUMBERS 20 TO 154, INCLUDING KATHERINE HOUSE, 90 LEMARCHANT ROAD; COLLEGIAN CONDOS, 130 LEMARCHANT ROAD; AND ST. CLARE'S MERCY HOSPITAL, 154 LEMARCHANT ROAD).	382
2.	ST. JOHN'S: ADAMS AVENUE; BONCLODDY STREET; LINSKOTT STREET; FRESHWATER ROAD (EVEN NUMBERS 2 TO 60 - THE NORTH SIDE OF FRESHWATER ROAD FROM PARADE STREET TO MAYOR AVENUE; AND ODD NUMBERS 1 TO 27 - THE SOUTH SIDE OF FRESHWATER ROAD FROM FEILD STREET TO PARADE STREET); LEMARCHANT ROAD (EVEN NUMBERS 2 TO 10 - THE NORTH SIDE OF LEMARCHANT ROAD FROM COOKSTOWN ROAD TO PARADE STREET); PENNYWELL ROAD (EVEN NUMBERS 2 TO 84, FROM FRESHWATER ROAD AND COOKSTOWN ROAD INTERSECTION TO ADAMS AVENUE); AND COOKSTOWN ROAD (ODD NUMBERS 27 TO 55, EVEN NUMBERS 22 TO 48 - THE EAST SIDE OF COOKSTOWN ROAD FROM LEMARCHANT ROAD TO PENNYWELL ROAD).	232
3.	ST. JOHN'S: PENNYWELL ROAD (EVEN NUMBERS 164 TO 344, ODD NUMBERS 235 TO 315 - FROM ADAMS AVENUE ON THE NORTH SIDE, AND FROM GOLF AVENUE ON THE SOUTH SIDE TO ROPEWALK LANE); PENNYWELL ROAD (ODD NUMBERS 7 TO 233 - FROM THE FRESHWATER ROAD AND COOKSTOWN ROAD INTERSECTION TO GOLF AVENUE ON THE SOUTH SIDE).	290
4.	ST. JOHN'S: BUCKMASTER'S CIRCLE; RALEIGH STREET; RICKETTS ROAD (ODD NUMBERS 15 TO 119, EVEN NUMBERS 112 TO 134); BRIGADE STREET; ARMY STREET AND NAVY STREET.	341
5.	ST. JOHN'S: GOLF AVENUE; ST. CLARE AVENUE (INCLUDING ST. CLARE MANOR, 66 ST. CLARE AVENUE); AND RICKETTS ROAD (EVEN NUMBERS 4 TO 12).	366
6.	ST. JOHN'S: O'NEIL AVENUE; MOUNT PLEASANT AVENUE (INCLUDING MOUNT PLEASANT MANOR, 40 MOUNT PLEASANT AVENUE); AND KITCHENER AVENUE.	273

Summary of Polling Divisions ST. JOHN'S CENTRE

Total Number of Polling Divisions in District: 28

Total Number of Registered Electors in District: 7940

Polling Division	Boundary Descriptions	Registered Electors
7.	ST. JOHN'S: MORRIS AVENUE; SMITH AVENUE; AND MOUNT ROYAL AVENUE.	231
8.	ST. JOHN'S: CAMPBELL AVENUE (ODD AND EVEN NUMBERS 3 TO 181 - FROM LEMARCHANT ROAD TO MUNDY POND ROAD; INCLUDING RICKETTS MANOR, 58 CAMPBELL AVENUE); LEMARCHANT ROAD (EVEN NUMBERS 180 TO 344 - THE NORTH SIDE OF LEMARCHANT ROAD FROM ST. CLARE AVENUE TO HAMILTON AVENUE); HAMILTON AVENUE (EVEN NUMBERS 302 TO 368 - THE NORTH SIDE OF HAMILTON AVENUE FROM LEMARCHANT ROAD TO HAMILTON AVENUE EXTENSION); ROBERTS PLACE; AND BENNETT AVENUE (ODD NUMBERS 35 TO 61, EVEN NUMBERS 40 TO 44 - FROM LEMARCHANT ROAD TO BLACKMARSH ROAD).	285
9.	ST. JOHN'S: BEAUMONT STREET (ODD AND EVEN NUMBERS 1 TO 57 - EAST AND WEST SIDE OF CAMPBELL AVENUE); BLACKMARSH ROAD (ODD AND EVEN NUMBERS 1 TO 38 - FROM CAMPBELL AVENUE TO CASHIN AVENUE EXCLUDING 12 BLACKMARSH ROAD, BRISTOL APARTMENTS); CARSON AVENUE; ST. MICHAEL'S AVENUE; AND SYMONDS AVENUE.	307
10.	ST. JOHN'S: BLACKMARSH ROAD (EVEN NUMBERS 40 TO 242, ODD NUMBERS 45 TO 137 - FROM CASHIN AVENUE TO THE HAMILTON AVENUE EXTENSION, INCLUDING BRISTOL APARTMENTS, 12 BLACKMARSH ROAD); AND MELVILLE PLACE.	257
11.	ST. JOHN'S: HAMILTON AVENUE EXTENSION (EVEN NUMBERS 374 TO 420 - THE EAST SIDE OF HAMILTON AVENUE EXTENSION FROM HAMILTON AVENUE TO BLACKMARSH ROAD); SYMONDS PLACE; ALBANY STREET; AND ALBANY PLACE.	275
12.	ST. JOHN'S: BLACKMARSH ROAD (EVEN NUMBERS 244 TO 266 - NO HOUSES - THE NORTH SIDE OF BLACKMARSH ROAD FROM BLACKLER AVENUE TO COLUMBUS DRIVE); BLACKSHIRE COURT APARTMENTS (BLACKMARSH ROAD - ODD NUMBERS 159 TO 185); HAMILTON AVENUE EXTENSION (ODD NUMBERS 377 TO 399 - THE WEST SIDE OF HAMILTON AVENUE EXTENSION FROM CORNWALL AVENUE TO BLACKMARSH ROAD); CORNWALL HEIGHTS; AND NEVILLE PLACE.	218

Summary of Polling Divisions ST. JOHN'S CENTRE

Total Number of Polling Divisions in District: 28

Total Number of Registered Electors in District: 7940

Polling Division	Boundary Descriptions	Registered Electors
13.	ST. JOHN'S: EMPIRE AVENUE (ODD NUMBERS 365 TO 513 - THE SOUTH SIDE OF EMPIRE AVENUE FROM COLUMBUS DRIVE TO STAMP'S LANE); GLAVINE STREET; DURDLE'S LANE; ERLEY STREET; MADIGAN PLACE; CORDAGE PLACE (NO HOUSES); ROPEWALK LANE INCLUDING DAFFODIL PLACE; ROPEWALK PLACE (NO HOUSES); MUNDY POND ROAD (ODD NUMBERS 21 TO 23, EVEN NUMBERS 40 TO 134 - FROM CASHIN AVENUE TO DUNN'S PLACE); DUNN'S PLACE; VAIL PLACE; ST. TERESA'S COURT; AND POND VIEW COURT.	305
14.	ST. JOHN'S: BLACKMARSH ROAD (ODD NUMBERS 205 TO 209 - THE SOUTH SIDE OF BLACKMARSH ROAD) INCLUDING MORGAN HOLLOW (BUILDING 211) AND ROCKCLIFF APARTMENTS (BLACKMARSH ROAD - BUILDING NOS. 225 AND 235).	158
15.	ST. JOHN'S: O'REILLY STREET (EVEN NUMBERS 2 TO 56); JAMES PLACE; JAMES LANE (ODD NUMBERS 1 TO 77, EVEN NUMBERS 32 AND 34 TO 78 - NO HOUSES); CORNWALL AVENUE (EVEN NUMBERS 4 TO 52 - THE NORTH SIDE OF CORNWALL AVENUE FROM HAMILTON AVENUE TO O'REILLY STREET); CORNWALL AVENUE (EVEN NUMBERS 84 TO 100 - NORTH SIDE OF CORNWALL AVENUE FROM JAMES LANE TO AMHERST HEIGHTS); AND GLENVIEW TERRACE (EVEN NUMBERS 2 TO 108).	315
16.	ST. JOHN'S: AMHERST HEIGHTS (EVEN NUMBERS 2 TO 40); GLENVIEW TERRACE (ODD NUMBERS 1 TO 105); CHANNING PLACE; HARRIS ROAD (ALL EVEN NUMBERS); ANSPACH STREET (EVEN NUMBERS 330 TO 356); AND BOYLE STREET (EVEN NUMBERS 58 TO 78).	270
17.	ST. JOHN'S: CASHIN AVENUE (FROM CAMPBELL AVENUE TO EMPIRE AVENUE - ODD AND EVEN NUMBERS 1 TO 70); CASHIN AVENUE EXTENSION (ODD NUMBERS 111 TO 181, EVEN NUMBERS 120 TO 174 - FROM BLACKMARSH ROAD TO CAMPBELL AVENUE); AND EMPIRE AVENUE (ODD NUMBERS 251 TO 337 - THE SOUTH SIDE OF EMPIRE AVENUE FROM STAMP'S LANE TO FRESHWATER ROAD);	254
18.	ST. JOHN'S: PEARCE AVENUE; CONNORS AVENUE; FROUDE AVENUE; VICKERS AVENUE; AND VIMY AVENUE.	237

Summary of Polling Divisions ST. JOHN'S CENTRE

Total Number of Polling Divisions in District: 28

Total Number of Registered Electors in District: 7940

Polling Division	Boundary Descriptions	Registered Electors
19.	ST. JOHN'S: MUNDY POND ROAD (EVEN NUMBERS 140 TO 214, ODD NUMBERS 183 TO 209 - FROM COLUMBUS DRIVE TO DUNN'S PLACE); ANTHONY AVENUE; BLACKLER AVENUE; AND POND PLACE.	277
20.	ST. JOHN'S: NOTRE DAME DRIVE; AND MURPHY'S LANE.	214
21.	ST. JOHN'S: STAMP'S LANE (EVEN AND ODD NUMBERS 2 TO 7 - FROM PENNYWELL ROAD TO EMPIRE AVENUE); PROWSE AVENUE (EVEN AND ODD NUMBERS 90 TO 140); PROWSE AVENUE EXTENSION (EVEN AND ODD NUMBERS 140A TO 155); GRENFELL AVENUE; AND O'DEA PLACE.	293
22.	ST. JOHN'S: EMPIRE AVENUE (ODD NUMBERS 193 TO 243 - THE SOUTH SIDE OF EMPIRE AVENUE FROM FRESHWATER ROAD TO MALTA STREET); HAMEL STREET; MONCHY STREET; WINCHESTER STREET; SUEZ STREET; SUVLA STREET; AND LIVERPOOL AVENUE.	314
23.	ST. JOHN'S: FRESHWATER ROAD (EVEN NUMBERS 106 TO 198, ODD NUMBERS 155 TO 203 - FROM LINSOTT STREET TO EMPIRE AVENUE); KEANE PLACE (INCLUDING KEANE PLACE APARTMENTS (50 KEANE PLACE) AND KEANE MANOR (22 KEANE PLACE)).	256
24.	ST. JOHN'S: FEILD STREET; ST. GEORGE'S COURT (ST. GEORGE'S COURT APARTMENTS, 2 ST. GEORGE'S COURT); COOK STREET; MAYOR AVENUE (ODD NUMBERS 49 TO 97, EVEN NUMBERS 50 TO 96 - FROM MERRYMEETING ROAD TO NEWTOWN ROAD); AND PARADE STREET (ODD NUMBERS 5 TO 57 - THE WEST SIDE OF PARADE STREET).	308

Summary of Polling Divisions ST. JOHN'S CENTRE

Total Number of Polling Divisions in District: 28

Total Number of Registered Electors in District: 7940

Polling Division	Boundary Descriptions	Registered Electors
25.	ST. JOHN'S: MERRYMEETING ROAD (EVEN NUMBERS 10 TO 84, ODD NUMBERS 37 TO 87 - FROM MAYOR AVENUE TO PARADE STREET); AND NEWTOWN ROAD (ODD NUMBERS 3 TO 91 - FROM MERRYMEETING ROAD TO EMPIRE AVENUE); MAYOR AVENUE (ODD NUMBERS 9 TO 31, EVEN NUMBERS 2 TO 36); HOWLEY AVENUE EXTENSION (ODD NUMBERS 1 TO 49, EVEN NUMBERS 2 TO 48 - FROM ALDERSHOT STREET TO NEWTOWN ROAD); AND CALVER STREET.	299
26.	ST. JOHN'S: EDINBURGH STREET; SALISBURY STREET; EMPIRE AVENUE (ODD NUMBERS 161 TO 187 - THE SOUTH SIDE OF EMPIRE AVENUE FROM MALTA STREET TO NEWTOWN ROAD); ALDERSHOT STREET (ODD NUMBERS 41 TO 77, EVEN NUMBERS 48 TO 114 - FROM CALVER AVENUE TO EMPIRE AVENUE); GOODRIDGE STREET (EVEN NUMBERS 40 TO 86, ODD NUMBERS 45 TO 83 - FROM EDINBURGH STREET TO RANKIN STREET); MALTA STREET AND CAIRO STREET.	310
27.	ST. JOHN'S: MERRYMEETING ROAD (EVEN NUMBERS 90 TO 128, ODD NUMBERS 99 TO 129 - FROM MAYOR AVENUE TO LINSKOTT STREET); MERRYMEETING ROAD (EVEN NUMBERS 130 TO 168 - THE NORTH SIDE OF MERRYMEETING ROAD FROM LINSKOTT STREET TO RANKIN STREET); FRESHWATER ROAD (EVEN NUMBERS 62 TO 104 - THE NORTH SIDE OF FRESHWATER ROAD FROM MAYOR AVENUE TO LINSKOTT STREET); BLATCH AVENUE; RANKIN STREET (EVEN NUMBERS 2 TO 30 - THE EAST SIDE OF RANKIN STREET); MCNEIL STREET; SUMMER STREET; ALDERSHOT STREET (ODD NUMBERS 1 TO 35, EVEN NUMBERS 34 TO 36 - FROM MERRYMEETING ROAD TO CALVER AVENUE); SCOTT STREET; AND SPENCER STREET.	344
28.	ST. JOHN'S: CALVER AVENUE; AVALON STREET; GOODRIDGE STREET (ODD NUMBERS 1 TO 39, EVEN NUMBERS 6 TO 38 - FROM NEWTOWN ROAD TO EDINBURGH STREET); RANKIN STREET (ODD NUMBERS 1 TO 35 - THE WEST SIDE OF RANKIN STREET); HENNEBURY PLACE; MERRYMEETING ROAD (EVEN NUMBERS 174 TO 204, ODD NUMBERS 177 TO 203 - FROM RANKIN STREET TO FRESHWATER ROAD); AND FRESHWATER ROAD (ODD NUMBERS 35 TO 129 - THE SOUTH SIDE OF FRESHWATER ROAD FROM LINSKOTT STREET TO COOKSTOWN).	329

Total Electors for ST. JOHN'S CENTRE: 7940

ELECTORAL DISTRICT OF ST. JOHN'S CENTRE

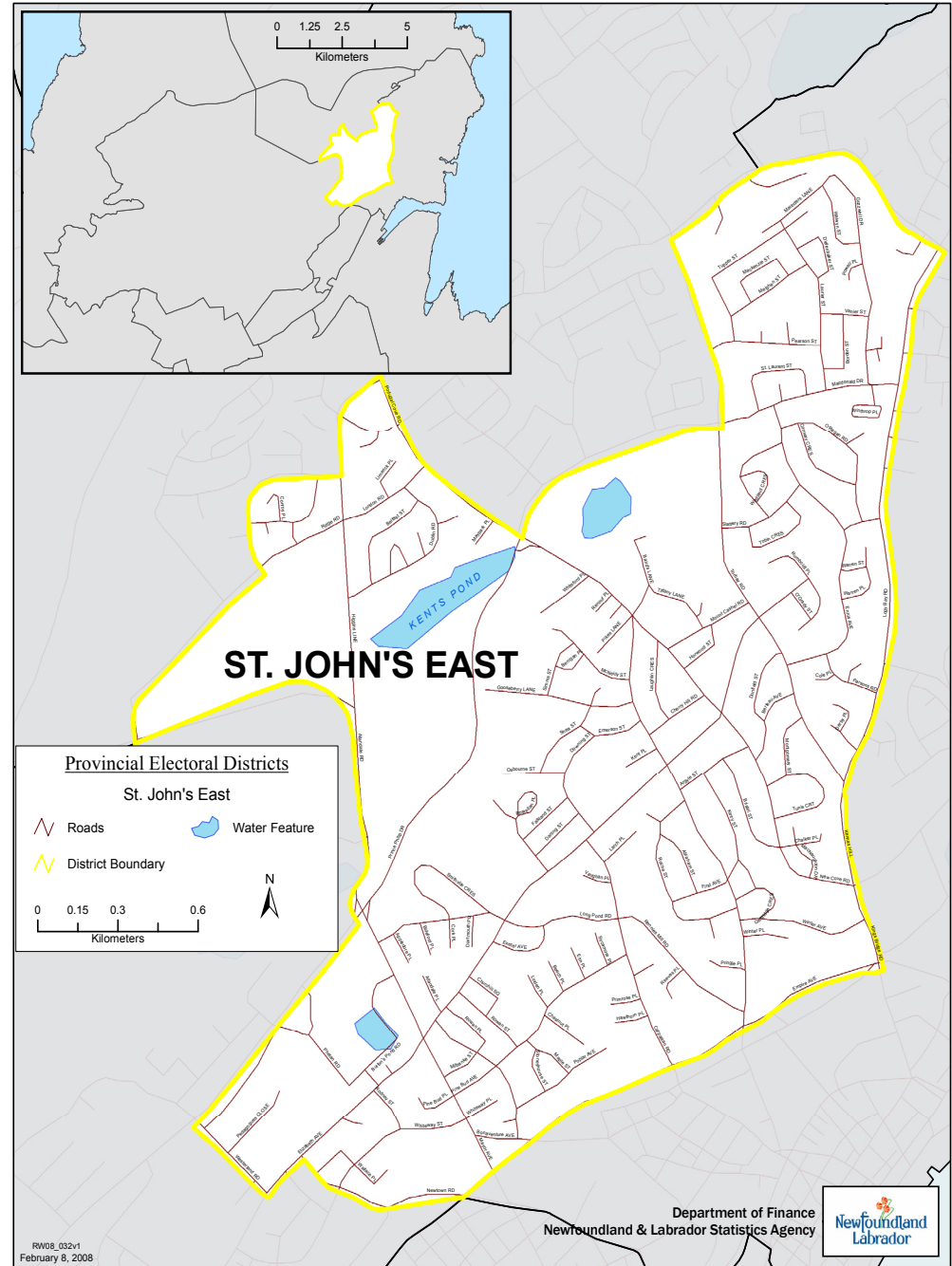
No.	Polling Division	Eligible Voters		Ballots Counted				
		Revised 2011 List	Swear In Polls	BIGELOW Carly LIB	ROGERS Gerry NDP	SKINNER Shawn PC	Rejected Ballots	Total Ballots
1	St. John's	382	30	6	106	58	0	170
2	St. John's	232	32	6	63	26	0	95
3	St. John's	290	-	2	106	57	0	165
4	St. John's	341	55	2	84	113	1	200
5	St. John's	366	57	9	115	113	1	238
6	St. John's	273	25	1	78	68	0	147
7	St. John's	231	45	0	93	49	0	142
8	St. John's	285	41	4	66	56	3	129
9	St. John's	307	33	4	78	72	0	154
10	St. John's	257	39	2	82	57	0	141
11	St. John's	275	30	2	80	71	1	154
12	St. John's	218	31	4	75	52	0	131
13	St. John's	305	29	3	81	82	0	166
14	St. John's	158	29	2	40	38	0	80
15	St. John's	315	45	1	104	53	1	159
16	St. John's	270	21	6	48	78	0	132
17	St. John's	254	14	3	42	29	0	74
18	St. John's	237	30	0	62	58	0	120
19	St. John's	277	24	5	62	77	0	144
20	St. John's	214	17	0	63	66	0	129
21	St. John's	293	52	2	79	70	0	151

ELECTORAL DISTRICT OF ST. JOHN'S CENTRE

No.	Polling Division	Eligible Voters		Ballots Counted				
		Revised 2011 List	Swear In Polls	BIGELOW Carly LIB	ROGERS Gerry NDP	SKINNER Shawn PC	Rejected Ballots	Total Ballots
22	St. John's	314	44	6	99	71	0	176
23	St. John's	256	28	1	59	59	2	121
24	St. John's	308	44	9	88	66	1	164
25	St. John's	299	35	2	116	61	0	179
26	St. John's	310	0	2	75	50	0	127
27	St. John's	344	113	5	118	63	0	186
28	St. John's	329	45	6	103	61	0	170
29	Advance - St. John's		73	7	233	187	0	427
30	Special Ballots		17	7	71	80	3	161
		7940	1078	109	2569	2041	13	4732

POLLING DIVISION RECAPITULATION OF VOTES FOR THE ELECTORAL DISTRICT OF ST. JOHN'S EAST

October 11, 2011 Provincial General Election



Summary of Polling Divisions ST. JOHN'S EAST

Total Number of Polling Divisions in District: 29

Total Number of Registered Electors in District: 8322

Polling Division	Boundary Descriptions	Registered Electors
1.	ST. JOHN'S: NEWTOWN ROAD (EVEN NUMBERS 82 TO 136 - EAST SIDE OF NEWTOWN ROAD FROM ELIZABETH AVENUE TO EMPIRE AVENUE); EMPIRE AVENUE (EVEN NUMBERS 94 TO 130 - THE NORTH SIDE OF EMPIRE AVENUE FROM NEWTOWN ROAD TO THE PATH OFF CIRCULAR ROAD); WHITEWAY STREET (ODD AND EVEN NUMBERS 1 TO 57 - FROM BONAVENTURE AVENUE TO NEWTOWN ROAD); RODNEY STREET; BYRON STREET; WALLACE PLACE; AND PINEBUD PLACE.	261
2.	ST. JOHN'S: MUN APARTMENTS - (57 ALLANDALE ROAD): BURTONS POND; GUY COURT; CARTIER COURT; CABOT COURT; GILBERT COURT AND BALTIMORE COURT; BARNES HOUSE; DOYLE HOUSE; ROTHEMERE HOUSE; BURKE HOUSE; BOWATER HOUSE; SQUIRES HOUSE; BLACKALL HOUSE; CURTIS HOUSE; AND HATCHER HOUSE; BURTONS POND ROAD; CLARK PLACE; PHELAN ROAD; LIVYERS LOOP; PATON COLLEGE RESIDENCES; IRWINS ROAD; PEDAGOGUES CLOSE; RUSSELL ROAD; MEMORIAL UNIVERSITY (THOSE VOTERS FOR ST. JOHN'S EAST ONLY); AND SOUTH SIDE OF PRINCE PHILIP DRIVE FROM WESTERLAND ROAD TO PORTUGAL COVE ROAD AND THE NORTH SIDE FROM ALLANDALE ROAD TO PORTUGAL COVE ROAD.	41
3.	ST. JOHN'S: PINEBUD AVENUE; BEECH PLACE; ELM PLACE; SYCAMORE PLACE; MILBANKE STREET; MILBANKE STREET EXTENSION; ROWAN PLACE (NO HOUSES); ELIZABETH AVENUE (ODD NUMBERS 201 TO 253 - SOUTH SIDE OF ELIZABETH AVENUE FROM NEWTOWN ROAD TO BONAVENTURE AVENUE); HALLIDAY PLACE (NO HOUSES); ELIZABETH AVENUE (EVEN NUMBERS 200 TO 208 - NORTH SIDE OF ELIZABETH AVENUE FROM WESTERLAND ROAD TO BONAVENTURE AVENUE); BONAVENTURE AVENUE (EVEN AND ODD NUMBERS 90 TO 146 - FROM ELIZABETH AVENUE TO EMPIRE AVENUE); AND ALLANDALE ROAD (ODD AND EVEN NUMBERS 1 TO 44 - FROM BONAVENTURE AVENUE TO ELIZABETH AVENUE).	352
4.	ST. JOHN'S: POPLAR AVENUE; STONEYHOUSE STREET; PRINCE WILLIAM PLACE; WHITEWAY PLACE; CHESTNUT PLACE; AND MAPLE STREET.	224
5.	ST. JOHN'S: ROWAN STREET; LONG POND ROAD (ODD AND EVEN NUMBERS 1 TO 45 - FROM CARPASIAN ROAD TO ELIZABETH AVENUE); EXETER AVENUE; ELIZABETH AVENUE (EVEN AND ODD NUMBERS 154 TO 199 - FROM BONAVENTURE AVENUE TO LONG POND ROAD WHICH INCLUDES CHURCHILL SQUARE APARTMENTS, 169-171 ELIZABETH AVENUE); LINDEN PLACE (WHICH INCLUDES CHURCHILL SQUARE CONDOMINIUMS, 20 LINDEN PLACE; AND LINDEN COURT CONDOMINIUMS, BUILDING 110 SUITES 1 TO 26 AND BUILDING 111 SUITES 27 TO 52).	310

Summary of Polling Divisions ST. JOHN'S EAST

Total Number of Polling Divisions in District: 29

Total Number of Registered Electors in District: 8322

Polling Division	Boundary Descriptions	Registered Electors
6.	ST. JOHN'S: RENNIE'S MILL ROAD (ODD NUMBERS 83 TO 139 AND EVEN NUMBERS 134 TO 140 - FROM EMPIRE AVENUE TO CARPASIAN ROAD); CARPASIAN ROAD (EVEN AND ODD NUMBERS 24 TO 80 - FROM EMPIRE AVENUE TO ELIZABETH AVENUE); RENDELL PLACE; REEVES PLACE; VAUGHAN PLACE; HAWTHORN PLACE; LARCH PLACE; AND PRIMROSE PLACE.	316
7.	ST. JOHN'S: EMPIRE AVENUE (EVEN NUMBERS 22 TO 58 - THE NORTH SIDE OF EMPIRE AVENUE FROM KING'S BRIDGE ROAD TO RENNIE'S MILL ROAD); PORTUGAL COVE ROAD (ODD AND EVEN NUMBERS 1 TO 70 - FROM RENNIE'S MILL ROAD TO ELIZABETH AVENUE)(INCLUDING CAMBRIDGE ESTATES (64 PORTUGAL COVE ROAD); WINTER AVENUE; WINTER PLACE; GLENRIDGE CRESCENT; KERRY STREET; PRINGLE PLACE; AND KING'S BRIDGE ROAD (ODD NUMBERS 35 TO 67); JUDGE PLACE.	427
8.	ST. JOHN'S: ROCHE STREET; ABRAHAM STREET; DOVER PLACE; ALDERDICE PLACE; AND FIRST AVENUE.	254
9.	ST. JOHN'S: MCNAUGHTON DRIVE; CHALKER PLACE; TUNIS COURT; MONTGOMERY STREET; AND KENNA'S HILL (ODD NUMBERS 1 TO 21).	283
10.	ST. JOHN'S: ARGYLE STREET; BRISTOL STREET; NEW COVE ROAD (EVEN NUMBERS 8 TO 112, ODD NUMBERS 9 TO 117); NEW COVE TERRACE (ODD AND EVEN NUMBERS 1 TO 10); AND ELIZABETH TOWERS (100 ELIZABETH AVENUE).	286

Summary of Polling Divisions ST. JOHN'S EAST

Total Number of Polling Divisions in District: 29

Total Number of Registered Electors in District: 8322

Polling Division	Boundary Descriptions	Registered Electors
11.	ST. JOHN'S: LOGY BAY ROAD (ODD NUMBERS 3 TO 55 - THE NORTH SIDE OF LOGY BAY ROAD FROM KENNA'S HILL TO SELFRIDGE ROAD); TORBAY ROAD (ODD AND EVEN NUMBERS 1 TO 62 - FROM KENNA'S HILL TO ELIZABETH AVENUE); BERTEAU AVENUE; DUNFIELD STREET; COLE PLACE; DAWE'S AVENUE; DERBY PLACE; AND PARSONS ROAD.	309
12.	ST. JOHN'S: LOGY BAY ROAD (ODD NUMBERS 73 TO 161 - THE NORTH SIDE OF LOGY BAY ROAD FROM SELFRIDGE ROAD TO MACDONALD DRIVE); WINTHROP PLACE; O'REGAN ROAD; CONWAY CRESCENT; AND O'REGAN PLACE.	326
13.	ST. JOHN'S: PARSONS PLACE; HUTTON ROAD; WARREN STREET; WARREN PLACE; ENNIS AVENUE (EVEN NUMBERS 6 TO 140, ODD NUMBERS 7 TO 137 - FROM TORBAY ROAD TO MACDONALD DRIVE); INCLUDING HILLVIEW TERRACE APARTMENT BUILDING NUMBER 11 (137 ENNIS AVENUE).	295
14.	ST. JOHN'S: GLENBROOK LODGE (105 TORBAY ROAD); GLENBROOK VILLAS (107 TORBAY ROAD); TORBAY ROAD (EVEN NUMBERS 114 TO 154, ODD NUMBERS 91 TO 135 - FROM ELIZABETH AVENUE TO MACDONALD DRIVE); O'GRADY STREET; RUMBOLDT PLACE; TOBIN CRESCENT; INCLUDING HILLVIEW TERRACE APARTMENTS: BUILDING NUMBER 1 (144 TORBAY ROAD); BUILDING NUMBER 2 (2 TOBIN CRESCENT); BUILDING NUMBER 3 (148 TORBAY ROAD - NO ELECTORS); BUILDING NUMBER 7 (154 TORBAY ROAD - NO ELECTORS).	371
15.	ST. JOHN'S: MACDONALD DRIVE (ODD NUMBERS 21 TO 135 - THE SOUTH SIDE OF MACDONALD DRIVE FROM LOGY BAY ROAD TO PORTUGAL COVE ROAD)(INCLUDING KENNYS POND RETIREMENT RESIDENCE - 135 MACDONALD DRIVE); MACDONALD DRIVE (EVEN NUMBERS 34 TO 76 - FROM LOGY BAY ROAD TO TORBAY ROAD); SLATTERY ROAD; WADLAND CRESCENT; WADLAND TERRACE; INCLUDING HILLVIEW TERRACE APARTMENTS: BUILDING NUMBER 4 (5 WADLAND CRESCENT - NO ELECTORS); BUILDING NUMBER 5 (9 WADLAND CRESCENT - NO ELECTORS); BUILDING NUMBER 6 (13 WADLAND CRESCENT - NO ELECTORS); BUILDING NUMBER 8 (89 MACDONALD DRIVE); BUILDING NUMBER 9 (25 WADLAND CRESCENT); BUILDING NUMBER 10 (85 MACDONALD DRIVE).	279

Summary of Polling Divisions ST. JOHN'S EAST

Total Number of Polling Divisions in District: 29

Total Number of Registered Electors in District: 8322

Polling Division	Boundary Descriptions	Registered Electors
16.	ST. JOHN'S: ELIZABETH AVENUE (THE NORTH SIDE OF ELIZABETH AVENUE FROM TORBAY ROAD TO NEW COVE ROAD (NO HOUSES); NEW COVE ROAD (EVEN NUMBERS 142 TO 154 - THE EAST SIDE OF NEW COVE ROAD FROM ELIZABETH AVENUE TO BAIRD'S LANE); TIFFANY LANE (EVEN NUMBERS 2 TO 22 - THE CEDARS; TIFFANY CONDOMINIUM, 7 TIFFANY LANE; APARTMENT BUILDING, 25 TIFFANY LANE AND KENNY'S PARK APARTMENTS, 35 TIFFANY LANE); AND TIFFANY COURT (INCLUDING TIFFANY RETIREMENT VILLAGE, 50 TIFFANY COURT).	360
17.	ST. JOHN'S: MOUNT CASHEL ROAD; HORWOOD STREET; BAIRD'S LANE (NO HOUSES); AND PORTUGAL COVE ROAD (EVEN NUMBERS 130 TO 180 - EAST SIDE FROM BAIRD'S LANE TO MACDONALD DRIVE; INCLUDING HIGHGATE, 134 PORTUGAL COVE ROAD; BRENTWOOD, 156 PORTUGAL COVE ROAD; AND WINDERMERE, 170 PORTUGAL COVE ROAD).	237
18.	ST. JOHN'S: PORTUGAL COVE ROAD (ODD NUMBERS 127 TO 169 - THE WEST SIDE OF PORTUGAL COVE ROAD FROM ITS INTERSECTION WITH NEW COVE ROAD TO PRINCE PHILIP PARKWAY); WHITEFORD PLACE; MCNEILLY STREET; BERRIGAN PLACE; RENOUF PLACE; GOOSEBERRY PLACE; GOOSEBERRY LANE; SMALLWOOD'S LANE (NUMBERS 119, 123 AND 125); AND SIMMS STREET (INCLUDING HILLCREST APARTMENTS).	283
19.	ST. JOHN'S: PORTUGAL COVE ROAD (ODD AND EVEN NUMBERS 77 TO 122 - BOTH SIDES OF PORTUGAL COVE ROAD FROM ELIZABETH AVENUE TO ITS INTERSECTION WITH NEW COVE ROAD); CHERRY HILL ROAD; EMERSON STREET; SHEA STREET; OSBOURNE STREET; LAUGHLIN CRESENT; AND KENT PLACE.	328
20.	ST. JOHN'S: ELIZABETH AVENUE (EVEN AND ODD NUMBERS 90 TO 153 - FROM LONG POND ROAD TO NEW COVE ROAD), EXCLUDING ELIZABETH TOWERS (100 ELIZABETH AVENUE) AND ST. PATRICK'S MERCY HOME (146 ELIZABETH AVENUE); NEW COVE ROAD (ODD NUMBERS 129 TO 157 - THE WEST SIDE OF NEW COVE ROAD FROM ELIZABETH AVENUE TO ITS INTERSECTION WITH PORTUGAL COVE ROAD); DOWNING STREET; FALKLAND STREET; DARLING STREET; ROSTELLAN STREET; AND ROSTELLAN PLACE.	293

Summary of Polling Divisions ST. JOHN'S EAST

Total Number of Polling Divisions in District: 29

Total Number of Registered Electors in District: 8322

Polling Division	Boundary Descriptions	Registered Electors
21.	ST. JOHN'S: ST. PATRICK'S MERCY HOME, 146 ELIZABETH AVENUE.	123
22.	ST. JOHN'S: ALLANDALE ROAD (EVEN NUMBERS 60 TO 92 - THE EAST SIDE OF ALLANDALE ROAD FROM ELIZABETH AVENUE TO PRINCE PHILIP PARKWAY); ALLANDALE PLACE (APARTMENT BUILDINGS 90 TO 94); LONG POND ROAD (ODD AND EVEN NUMBERS 51 TO 56 - FROM ELIZABETH AVENUE TO ITS INTERSECTION WITH SMITHVILLE CRESCENT AND STRAWBERRY MARSH ROAD); SMITHVILLE CRESCENT; STRAWBERRY MARSH ROAD; CORK PLACE; DARTMOUTH PLACE; BIDEFORD PLACE; AND APPLIEDORE PLACE.	287
23.	ST. JOHN'S: PORTUGAL COVE ROAD (ODD NUMBERS FROM 203 TO 237 - THE WEST SIDE OF PORTUGAL COVE ROAD FROM PRINCE PHILIP PARKWAY TO LONDON ROAD); DUBLIN ROAD; MAYPARK PLACE; RIDGE ROAD (SOUTH SIDE OF RIDGE ROAD TO HIGGINS LINE - NO HOUSES); HIGGINS LINE (ODD AND EVEN NUMBERS 83 TO 120 - ALLANDALE ROAD TO LONDON ROAD); LONDON ROAD; BELFAST STREET; BONNYCASTLE CRESCENT; SOMERSET PLACE; AND SUSSEX PLACE.	268
24.	ST. JOHN'S: ATHLONE PLACE; CONNAUGHT PLACE (NO HOUSES); GUZZWELL DRIVE; CHIMO PLACE; AND MAUNDER'S LANE.	283
25.	ST. JOHN'S: DIEFENBAKER STREET; LAURIER STREET; BORDEN STREET; POWELL PLACE; WALWYN STREET; AND VANIER STREET.	315
26.	ST. JOHN'S: CRABAPPLE PLACE; MACKENZIE STREET; MEIGHEN STREET; AND TUPPER STREET.	290
27.	ST. JOHN'S: DUFFERIN PLACE; LANSDOWNE PLACE; ST. LAURENT STREET; LORNE PLACE; AND PEARSON STREET.	270
28.	ST. JOHN'S: PORTUGAL COVE ROAD (ODD NUMBERS 243 TO 283 - FROM LONDON ROAD TO HIGGINS LINE); LIMERICK PLACE; HIGGINS LINE (EVEN NUMBERS 142 TO 176 - FROM LONDON ROAD TO PORTUGAL COVE ROAD); HIGGINS LINE (ODD NUMBERS 135 TO 143 - FROM RIDGE ROAD TO FOX AVENUE); BELL'S TURN (EVEN AND ODD NUMBERS 2 TO 24 - SOUTH SIDE OF HIGGINS LINE); BRADSHAW PLACE; RIDGE ROAD (EVEN NUMBERS 10 TO 36); JOHNSON CRESCENT; CONROY PLACE; FURLONG STREET; MORISON PLACE; AND FOX AVENUE (ODD NUMBERS 5 - 81).	318
29.	ST. JOHN'S: NEWFOUNDLAND DRIVE (ODD NUMBERS 313 TO 427 - FROM LOGY BAY ROAD TO TORBAY ROAD); BUGLER PLACE; AND ODERIN PLACE; LOGY BAY ROAD (ODD NUMBERS 197 TO 207 - FROM MACDONALD DRIVE TO NEWFOUNDLAND DRIVE - INCLUDING LOGY BAY MANOR, 205 LOGY BAY ROAD); TORBAY ROAD (EVEN NUMBERS 170 TO 232 - FROM MACDONALD DRIVE TO NEWFOUNDLAND DRIVE - INCLUDING APARTMENT BUILDING, 170 TORBAY ROAD).	333

Total Electors for ST. JOHN'S EAST: 8322

ELECTORAL DISTRICT OF ST. JOHN'S EAST

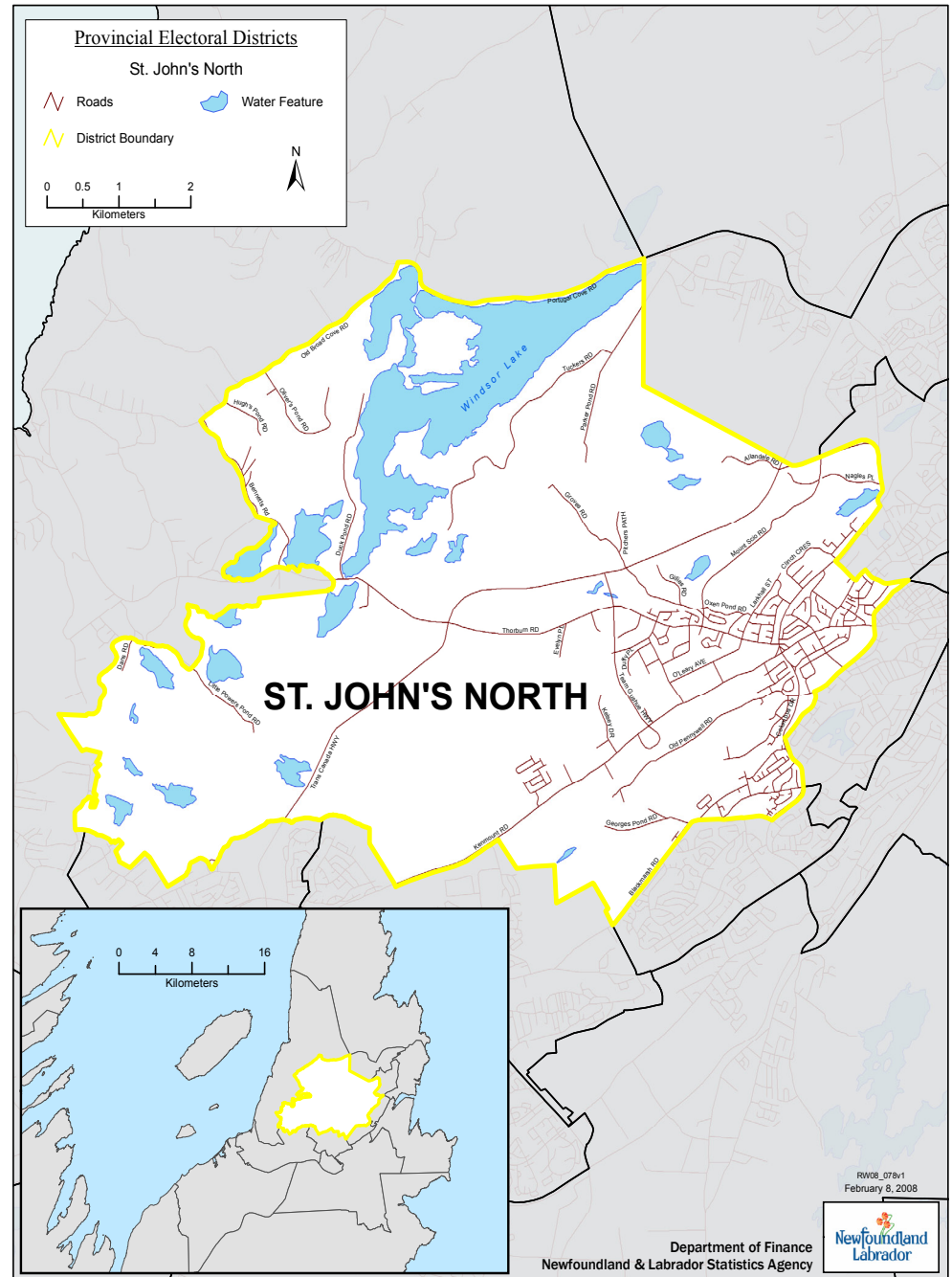
No.	Polling Division	Eligible Voters		Ballots Counted				
		Revised 2011 List	Swear In Polls	BUCKINGHAM Ed PC	DUFFY Michael LIB	MURPHY George NDP	Rejected Ballots	Total Ballots
1	St. John's	261	20	55	13	75	0	143
2	St. John's	41	41	12	7	29	0	48
3	St. John's	352	30	83	12	92	0	187
4	St. John's	224	-	52	10	73	0	135
5	St. John's	310	29	80	11	87	0	178
6	St. John's	316	19	102	20	70	0	192
7	St. John's	427	27	72	12	89	0	173
8	St. John's	254	23	70	8	81	2	161
9	St. John's	283	23	30	3	90	0	123
10	St. John's	286	19	47	8	92	1	148
11	St. John's	309	20	68	6	113	0	187
12	St. John's	326	23	72	2	128	1	203
13	St. John's	295	-	71	10	102	0	183
14	St. John's	371	-	48	10	85	0	143
15	St. John's	279	24	24	8	58	0	90
16	St. John's	360	46	74	12	60	0	146
17	St. John's	237	40	73	16	82	0	171
18	St. John's	283	43	46	8	120	0	174
19	St. John's	328	31	85	11	109	0	205
20	St. John's	293	17	80	10	85	2	177
21	St. John's	123	39	50	17	16	3	86

ELECTORAL DISTRICT OF ST. JOHN'S EAST

No.	Polling Division	Eligible Voters		Ballots Counted				
		Revised 2011 List	Swear In Polls	BUCKINGHAM Ed PC	DUFFY Michael LIB	MURPHY George NDP	Rejected Ballots	Total Ballots
22	St. John's	287	22	66	5	82	0	153
23	St. John's	268	-	68	14	66	2	150
24	St. John's	283	19	54	8	76	0	138
25	St. John's	315	17	75	5	87	1	168
26	St. John's	290	21	62	10	100	2	174
27	St. John's	270	16	50	5	79	1	135
28	St. John's	318	28	66	9	75	0	150
29	St. John's	333	38	59	12	100	0	171
30	Advance - St. John's		19	231	36	247	1	515
31	Special Ballots		3	150	49	118	11	328
		8322	697	2175	367	2766	27	5335

POLLING DIVISION RECAPITULATION OF VOTES FOR THE ELECTORAL DISTRICT OF ST. JOHN'S NORTH

October 11, 2011 Provincial General Election



Summary of Polling Divisions ST. JOHN'S NORTH

Total Number of Polling Divisions in District: 33

Total Number of Registered Electors in District: 9048

Polling Division	Boundary Descriptions	Registered Electors
1.	ST. JOHN'S: NEWTOWN ROAD (ODD NUMBERS 93 TO 147 - FROM EMPIRE AVENUE TO ELIZABETH AVENUE); BALTIMORE STREET; EMPIRE AVENUE (EVEN NUMBERS 134 TO 272 - FROM NEWTOWN ROAD TO FRESHWATER ROAD); HOYLES AVENUE; LITTLE STREET; WHITEWAY STREET (ODD AND EVEN NUMBERS 59 TO 114); COWPERTHWAITTE COURT; KIRKE PLACE; AND GUY STREET.	390
2.	ST. JOHN'S: ANDERSON AVENUE; GRAVES STREET; STABB COURT; KEEGAN COURT; MITCHELL COURT; GIBBS PLACE; ELLIS PLACE; HOWLETT AVENUE; GOSLING STREET; AND ELIZABETH AVENUE (EVEN NUMBERS 386 TO 416, ODD NUMBERS 257 TO 415 - FROM NEWTOWN ROAD TO FRESHWATER ROAD INCLUDING SUMMERVILLE CONDOMINIUMS, 386 ELIZABETH AVENUE).	371
3.	ST. JOHN'S: FRESHWATER ROAD (EVEN AND ODD NUMBERS 206 TO 342 INCLUDING FRESHWATER PLAZA APTS NUMBERS 279, 285 AND 293); STAMP'S LANE (ODD AND EVEN NUMBERS 37 TO 81); TERRA NOVA ROAD (ODD AND EVEN NUMBERS 1 TO 61 - FROM FRESHWATER ROAD TO STAMP'S LANE); WISHINGWELL ROAD (EVEN AND ODD NUMBERS 6 TO 46 - FROM TERRA NOVA ROAD TO STAMP'S LANE); ALGERINE PLACE; ABBOTT AVENUE; AND WISHINGWELL PLACE.	419
4.	ST. JOHN'S: WISHINGWELL ROAD (ODD AND EVEN NUMBERS 51 TO 73); THETIS PLACE; PORTIA PLACE; AND TERRA NOVA ROAD (ODD AND EVEN NUMBERS 67 TO 124 - INCLUDING TERRA NOVA MANOR; AND VALLEYVIEW APARTMENTS).	296
5.	ST. JOHN'S: CROSBIE PLACE; AND CROSBIE ROAD (INCLUDING COLUMBUS TERRACE AND GRENFELL COURT APARTMENTS, 30 AND 64 CROSBIE ROAD).	207

Summary of Polling Divisions ST. JOHN'S NORTH

Total Number of Polling Divisions in District: 33

Total Number of Registered Electors in District: 9048

Polling Division	Boundary Descriptions	Registered Electors
6.	ST. JOHN'S: KELLY'S BROOK APARTMENTS (346 - 356 EMPIRE AVENUE); AND EMPIRE AVENUE (EVEN NUMBERS 358 TO 508).	206
7.	ST. JOHN'S: EAGLE COURT; BARKHAM STREET; KENNEDY LANE; LIONS ROAD; ROTARY DRIVE; JAYCEE PLACE; SHRINERS ROAD; AND NEW PENNYWELL ROAD (INCLUDING PENNY HILL APARTMENTS, 3 NEW PENNYWELL ROAD).	251
8.	ST. JOHN'S: TAYLOR'S LANE; OLD PENNYWELL ROAD (ODD AND EVEN NUMBERS 61 TO 579); NEPTUNE ROAD; BACCALIEU STREET; AND LYNCH PLACE (INCLUDING ROTARY MANOR, 11 LYNCH PLACE).	286
9.	ST. JOHN'S: BEOTHUCK STREET (INCLUDING NEW PENNYWELL MANOR, 5 BEOTHUCK STREET AND BEOTHUCK MANOR, 15 BEOTHUCK STREET); NASCOPIE CRESCENT; AND PROSPERO PLACE.	334
10.	ST. JOHN'S: KENMOUNT ROAD (ODD AND EVEN 75 TO 547); ADVENTURE AVENUE; KITE STREET; PARRELL'S LANE; POLINA ROAD; RYAN'S LANE; VIKING ROAD; DIANA ROAD; KELSEY DRIVE (NO HOUSES); KIWANIS STREET; HAMLET STREET; LADYSMITH DRIVE; MESSENGER DRIVE; MIRANDA STREET; AND NAUTILUS STREET.	197
11.	ST. JOHN'S: BLUE JACKET PLACE; CARIBOU PLACE; GREAT EASTERN AVENUE (ODD AND EVEN NUMBERS 1 TO 56); MARSLAND PLACE; AND PLOVER STREET.	134
12.	ST. JOHN'S: BAR HAVEN STREET; GREAT EASTERN AVENUE (ODD AND EVEN NUMBERS GREATER THAN 56); ICELAND PLACE; OBERON STREET; PLUTO STREET; AND TERRACE ROAD (NO HOUSES).	136
13.	ST. JOHN'S: DE SOLA STREET; HOPEDALE CRESCENT; AND LADY ANDERSON STREET.	149
14.	ST. JOHN'S: ANTELOPE STREET; DAUNTLESS STREET; GEORGINA STREET; NERISSA PLACE; PETITE FORTE DRIVE; AND ROSALIND STREET.	77
15.	ST. JOHN'S: GIL EANNES DRIVE; NONIA STREET; AND NORTHERN RANGER STREET.	262

Summary of Polling Divisions ST. JOHN'S NORTH

Total Number of Polling Divisions in District: 33

Total Number of Registered Electors in District: 9048

Polling Division	Boundary Descriptions	Registered Electors
16.	ST. JOHN'S: GULLIVER PLACE; BLACKMARSH ROAD (EVEN NUMBERS 280 TO 320, ODD NUMBERS 271 TO 397); MURPHY'S AVENUE; AND ALDERBERRY LANE.	308
17.	ST. JOHN'S: MUNDY POND ROAD (ODD AND EVEN NUMBERS 215 TO 282A); WINSLOW STREET; COEFIELD STREET (NO HOUSES); AND CARLOW PLACE.	323
18.	ST. JOHN'S: BLACKMARSH ROAD (EVEN NUMBERS 328 TO 784); BURDELL PLACE; CALDWELL PLACE; GEORGE'S POND ROAD; AND REDMOND'S ROAD.	238
19.	ST. JOHN'S: EMPIRE AVENUE (EVEN NUMBERS 516 TO 612, ODD NUMBERS 529 TO 649); DAMMERILLS LANE; CAPREA PLACE; KELLAND CRESCENT; EMPIRE PLACE; RADFORD STREET (NO HOUSES); JENSEN CAMP ROAD (ODD NUMBERS 1 TO 65, EVEN NUMBERS 2 TO 40); JENSEN CAMP PLACE; AND SHERBOURNE STREET (NO HOUSES).	363
20.	ST. JOHN'S: EMPIRE AVENUE (EVEN NUMBERS 620 TO 800, ODD NUMBERS 651 TO 779 - FROM BLACKMARSH ROAD TO JENSEN CAMP ROAD); COVENTRY WAY; DURHAM PLACE; FITZGERALD PLACE; AND WELLAND STREET.	357
21.	ST. JOHN'S: BLACKALL PLACE; GAMBIER STREET; PATON STREET; UNIVERSITY AVENUE (EVEN AND ODD NUMBERS 118 TO 193); WESTERLAND ROAD (WEST SIDE - NO HOUSES); LAMBE'S LANE; CURTIS PLACE; AND BURKE PLACE.	302
22.	ST. JOHN'S: DORSET STREET; WEXFORD STREET; OXEN POND ROAD (ODD AND EVEN NUMBERS 3 TO 54); HATCHER STREET; AND DUNDAS STREET.	351
23.	ST. JOHN'S: CRITCH'S PATH; LOBELIA STREET; SORREL DRIVE; WIGMORE COURT INCLUDING WIGMORE COURT APARTMENTS (BUILDING NUMBERS 1, 5, 6, 12, 14 AND 16); WIGMORE COURT MANOR (BUILDING NUMBER 11); AND AVALON APARTMENTS (2 WIGMORE COURT).	273
24.	ST. JOHN'S: SEABORN STREET; BAMBRICK STREET; FAULKNER STREET; MARSHALL PLACE; MACLAREN PLACE; AND MEEKER PLACE.	272
25.	ST. JOHN'S: THORBURN ROAD (ODD NUMBERS 81 TO 109); AUSTIN STREET (EVEN NUMBERS 70 TO 88); O'LEARY AVENUE (NO HOUSES); PIPPY PLACE; MOSS HEATHER DRIVE; LEDUM PLACE; PICEA LANE; HALLETT CRESCENT (NO HOUSES); GOLDSTONE STREET (NO HOUSES); MEWS PLACE (NO HOUSES); PEET STREET (NO HOUSES); DUFFY PLACE (NO HOUSES); AND MULLALY STREET (NO HOUSES).	248

Summary of Polling Divisions ST. JOHN'S NORTH

Total Number of Polling Divisions in District: 33

Total Number of Registered Electors in District: 9048

Polling Division	Boundary Descriptions	Registered Electors
26.	ST. JOHN'S: CEDAR BRAE CRESCENT; EVELYN PLACE; AND THORBURN ROAD (ODD AND EVEN NUMBERS 111 TO 815).	317
27.	ST. JOHN'S: BAIRD PLACE (ODD AND EVEN NUMBERS 18 TO 75); GLASGOW PLACE; WICKLOW STREET; AYRSHIRE PLACE; PRESTWICK PLACE; VINNICOMBE PLACE; AND VINNICOMBE STREET (ODD AND EVEN NUMBERS 1 TO 20).	294
28.	ST. JOHN'S: CUMBERLAND CRESCENT.	269
29.	ST. JOHN'S: THORBURN ROAD (EVEN NUMBERS 2 TO 46); WEYMOUTH STREET; MACPHERSON AVENUE; WICKHAM PLACE; VINNICOMBE STREET (EVEN AND ODD NUMBERS 22 TO 42); OXEN POND ROAD (EVEN AND ODD NUMBERS 72 TO 98); AND OXEN POND PLACE.	286
30.	ST. JOHN'S: LARKHALL STREET; DONEGAL PLACE; O'BRIEN'S HILL; OXEN POND ROAD (ODD AND EVEN NUMBERS 149 TO 150); EXMOUTH STREET; THORBURN ROAD (EVEN NUMBERS 48 TO 82); MOUNT SCIO ROAD (ODD NUMBERS 1 TO 335 - SOUTH SIDE OF MOUNT SCIO ROAD FROM THORBURN ROAD EASTERLY TO ITS INTERSECTION WITH MOUNT SCIO PLACE); PRINCE PHILIP DRIVE (NORTH SIDE - FROM ALLANDALE ROAD TO WICKLOW STREET); KERWIN PLACE; MOSDELL ROAD; SANDPITS ROAD; WARNERS ROAD; ARCTIC AVENUE; AND MORRISSEY ROAD; INCLUDING EXMOUTH MANOR APARTMENTS (78 THORBURN RD); THORNLEA MANOR (82 THORBURN RD); AND FOREST HILL APARTMENTS (91 LARKHALL STREET); HEALTH SCIENCE CENTRE (300 PRINCE PHILIP DRIVE).	343

**Summary of Polling Divisions
ST. JOHN'S NORTH**

Total Number of Polling Divisions in District: 33

Total Number of Registered Electors in District: 9048

Polling Division	Boundary Descriptions	Registered Electors
31.	ST. JOHN'S: MOUNT SCIO PLACE; MOUNT SCIO ROAD (FROM MOUNT SCIO PLACE TO RIDGE ROAD); MOUNT SCIO ROAD (EVEN NUMBERS 2 TO 348 - NORTH SIDE OF MOUNT SCIO ROAD FROM THORBURN ROAD EASTERLY TO MOUNT SCIO PLACE); ALLANDALE ROAD (ODD AND EVEN NUMBERS 419 TO 486 - NORTH TO ELECTORAL DISTRICT BOUNDARY FROM HIGGINS LINE); NAGLE'S PLACE; GROVES ROAD; GILLIES ROAD; PITCHER'S PATH; BERGERON PLACE; AND BLAKETOWN PLACE.	232
32.	ST. JOHN'S: CLEARWATER COURT; KEY WEST COURT; MADEIRA COURT; PINELLAS COURT; SARASOTA COURT; APPLE BLOSSOM COURT; FLORENCIA COURT; SPRING MEADOW COURT; GREYSTONE COURT; SUNCHASE COURT; CAPTAIN WHELAN DRIVE (NORTH SIDE - NO HOUSES); AND L'ANSE AUX MEADOWS CRESCENT; INCLUDING VILLAGE PARK APARTMENTS (21 L'ANSE AUX MEADOWS CRESCENT).	274
33.	PORTUGAL COVE-ST. PHILIP'S: BENNETT'S ROAD (EVEN NUMBERS); SMITH'S ROAD; CRYSTAL LANE; PECKHAM'S ROAD (NO HOUSES); OLD BROAD COVE ROAD (ODD NUMBERS 83 TO 489 -- THAT SECTION OF OLD BROAD COVE ROAD FROM THE INTERSECTION WITH PORTUGAL COVE ROAD TO THE INTERSECTION WITH BENNETT'S ROAD); HUGH'S POND ROAD; OLIVERS POND ROAD; AND OLIVERS POND PLACE.	283

Total Electors for ST. JOHN'S NORTH: 9048

ELECTORAL DISTRICT OF ST. JOHN'S NORTH

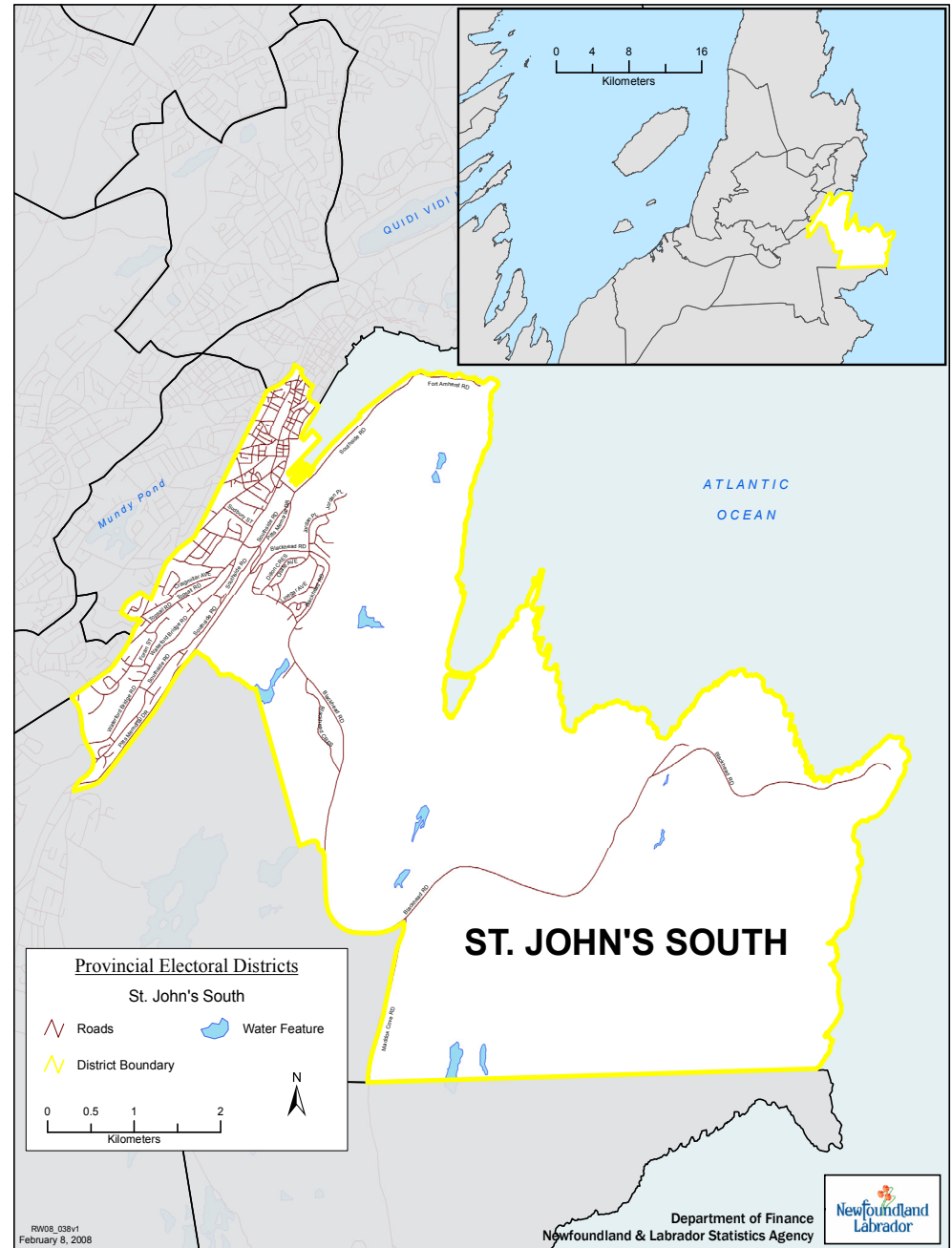
No.	Polling Division	Eligible Voters		Ballots Counted				
		Revised 2011 List	Swear In Polls	KIRBY Dale NDP	RIDGLEY Bob PC	SCAMMELL-REYNOLDS Elizabeth LIB	Rejected Ballots	Total Ballots
1	St. John's	390	45	105	78	11	2	196
2	St. John's	371	49	99	70	5	1	175
3	St. John's	419	59	97	63	7	2	169
4	St. John's	296	35	59	50	6	1	116
5	St. John's	207	21	37	32	3	0	72
6	St. John's	206	39	49	84	10	1	144
7	St. John's	251	42	67	52	5	0	124
8	St. John's	286	-	82	42	4	1	129
9	St. John's	334	19	60	52	10	1	123
10	St. John's	197	30	62	22	5	0	89
11	St. John's	134	18	44	18	2	0	64
12	St. John's	136	10	29	18	0	0	47
13	St. John's	149	15	31	25	2	1	59
14	St. John's	77	28	16	38	2	0	56
15	St. John's	262	10	54	38	0	0	92
16	St. John's	308	22	72	56	3	0	131
17	St. John's	323	22	76	53	4	1	134
18	St. John's	238	18	52	36	3	1	92
19	St. John's	363	32	94	71	1	0	166
20	St. John's	357	47	91	111	6	0	208
21	St. John's	302	27	94	35	9	0	138

ELECTORAL DISTRICT OF ST. JOHN'S NORTH

No.	Polling Division	Eligible Voters		Ballots Counted				
		Revised 2011 List	Swear In Polls	KIRBY Dale NDP	RIDGLEY Bob PC	SCAMMELL-REYNOLDS Elizabeth LIB	Rejected Ballots	Total Ballots
22	St. John's	351	33	114	56	12	2	184
23	St. John's	273	28	70	57	0	2	129
24	St. John's	272	64	70	44	3	1	118
25	St. John's	248	29	70	29	3	0	102
26	St. John's	317	12	52	66	6	0	124
27	St. John's	294	32	88	64	3	0	155
28	St. John's	269	21	87	41	1	0	129
29	St. John's	286	19	92	43	9	1	145
30	St. John's	343	53	104	63	12	0	179
31	St. John's	232	17	57	39	1	0	97
32	St. John's	274	39	73	84	16	0	173
33	Portugal Cove - St. Philip's	283	14	63	42	8	0	113
34	Advance - St. John's		73	244	143	24	0	411
35	Special Ballots		11	41	90	5	9	145
		9048	1033	2595	1905	201	27	4728

POLLING DIVISION
RECAPITULATION OF VOTES
FOR THE ELECTORAL DISTRICT OF
ST. JOHN'S SOUTH

October 11, 2011 Provincial General Election



Summary of Polling Divisions ST. JOHN'S SOUTH

Total Number of Polling Divisions in District: 28

Total Number of Registered Electors in District: 8076

Polling Division	Boundary Descriptions	Registered Electors
1.	ST. JOHN'S: PATRICK STREET (EVEN AND ODD NUMBERS 92 TO 142); PLEASANT STREET; ATLANTIC AVENUE; POWER STREET; AND MONK LANE.	319
2.	ST. JOHN'S: ALEXANDER STREET (EVEN NUMBERS 2 TO 92); CARNELL STREET; MURPHY'S SQUARE; PATRICK STREET (ODD AND EVEN NUMBERS 5 TO 83); DEANERY AVENUE; BRINE STREET; NEW GOWER STREET (BOTH SIDES OF NEW GOWER STREET FROM SPRINGDALE STREET TO HAMILTON AVENUE -- NO HOUSES); BRENNAN STREET (NO HOUSES); LARKIN'S SQUARE; CONVENT SQUARE (INCLUDING ST. PATRICK'S CONVENT, 15 CONVENT SQUARE AND RIVERHEAD TOWERS, 30 HAMILTON AVENUE).	315
3.	ST. JOHN'S: LEMARCHANT ROAD (ODD NUMBERS 161 TO 333); BENNETT AVENUE (ODD AND EVEN NUMBERS 3 TO 13); HAMILTON AVENUE (EVEN NUMBERS 4 TO 270, ODD NUMBERS 45 TO 373 - EXCLUDING RIVERHEAD APARTMENTS, 30 HAMILTON AVENUE);	316
4.	ST. JOHN'S: ALEXANDER STREET (ODD NUMBERS 1 TO 79, INCLUDING VICTORIA MANOR, 61 ALEXANDER STREET); ANGEL PLACE; BROWNRIFF PLACE; HUTCHINGS STREET; JOB STREET; JOB STREET EXTENSION (NO HOUSES); MACKLIN PLACE; PLANK ROAD; SUDBURY STREET; THOMPSON PLACE; AND WATER STREET (EVEN NUMBERS 442 TO 744, ODD NUMBERS 475 TO 807 - FROM SPRINGDALE STREET TO CROSS ROADS).	314
5.	ST. JOHN'S: LESLIE STREET (ODD NUMBERS 7 TO 79, EVEN NUMBERS 16 TO 76); MCKAY STREET; AND RICHMOND STREET.	278
6.	ST. JOHN'S: DAVIDSON PLACE; SHAW STREET (EXCLUDING MAPLEWOOD APTS, 75 SHAW STREET); ERIC STREET (INCLUDING CORNWALL MANOR, 46 ERIC STREET); AND WARBURY STREET.	300

**Summary of Polling Divisions
ST. JOHN'S SOUTH**

Total Number of Polling Divisions in District: 28

Total Number of Registered Electors in District: 8076

Polling Division	Boundary Descriptions	Registered Electors
7.	ST. JOHN'S: CRAIGMILLAR AVENUE (EVEN NUMBERS 4 TO 160 - NORTH SIDE OF CRAIGMILLAR AVENUE); CORNWALL CRESCENT; EIGHTEENTH STREET; FRASER PLACE; AND RYAN STREET.	272
8.	ST. JOHN'S: CRAIGMILLAR AVENUE (ODD NUMBERS 1 TO 239 - SOUTH SIDE OF CRAIGMILLAR AVENUE); AND TOPSAIL ROAD (EVEN NUMBERS 2 TO 220).	313
9.	ST. JOHN'S: TOPSAIL ROAD (EVEN NUMBERS 222 TO 258); WESTERN AVENUE (NO HOUSES); CORNWALL AVENUE (ODD NUMBERS 1 TO 113, EVEN NUMBERS 54 TO 82); O'REILLY STREET (ODD NUMBERS 1 TO 39); FITZGIBBON STREET; AND JAMES LANE (EVEN NUMBERS 2 TO 24).	307
10.	ST. JOHN'S: TOPSAIL ROAD (ODD NUMBERS 5 TO 117); WATERFORD BRIDGE ROAD (ODD NUMBERS 1 TO 83, EVEN NUMBERS 2 TO 100); COUSENS PLACE; SYME'S BRIDGE ROAD; NOTTINGHAM DRIVE; GERMONDALE PLACE; SHERWOOD DRIVE; TESSIER'S LANE; AND TOPSAIL ROAD (ODD NUMBERS 147 TO 231).	293
11.	ST. JOHN'S: SOUTHSIDE ROAD (ODD AND EVEN NUMBERS 221 TO 632); AND FORT AMHERST ROAD.	276
12.	ST. JOHN'S (SHEA HEIGHTS): BLACKHEAD ROAD (INCLUDING GOLDEN VISTA MANOR, 161 BLACKHEAD ROAD); BLACKHEAD CRESCENT; BLACKHEAD VILLAGE ROAD; BARRY PLACE; CAPE SPEAR ROAD; AND DRUGGETT PLACE.	318

Summary of Polling Divisions ST. JOHN'S SOUTH

Total Number of Polling Divisions in District: 28

Total Number of Registered Electors in District: 8076

Polling Division	Boundary Descriptions	Registered Electors
13.	ST. JOHN'S (SHEA HEIGHTS): SHEA HEIGHTS ACCESS ROAD (NO HOUSES); RODGERS STREET; HENNESSEY PLACE; LINEGAR AVENUE; LEARNING ROAD; AND MOOTREY PLACE.	269
14.	ST. JOHN'S (SHEA HEIGHTS): DILLON CRESCENT; AND CHAFE AVENUE.	332
15.	ST. JOHN'S (SHEA HEIGHTS): WHITTY PLACE; BEAVER POND ROAD; HARTERY CRESCENT; REDDY STREET; TAYLOR'S PATH; WARFORD ROAD; AND HORLICK AVENUE.	276
16.	ST. JOHN'S (SHEA HEIGHTS): JORDAN PLACE; AND DRUKEN CRESCENT.	267
17.	ST. JOHN'S: ALLAN SQUARE; BALSAM STREET; CARTER'S HILL PLACE (CHOICES FOR YOUTH HOME, 16 CARTER'S HILL PLACE); DUCKWORTH STREET (EVEN NUMBERS 340 TO 390, ODD NUMBERS 341 TO 393); CITY TERRACE; CHURCH HILL (WEST SIDE); GOWER STREET (ODD NUMBERS 189 TO 207); GEORGE STREET (NO HOUSES); GEORGE STREET WEST (NO HOUSES); HUTCHINGS LANE (NO HOUSES); MAHON'S LANE (NO HOUSES); BUCHANAN STREET; ADELAIDE STREET (NO HOUSES); HOLDSWORTH STREET (NO HOUSES); DICK'S SQUARE; BOGGAN STREET; BATES HILL; BULLEY STREET; HENRY STREET AND KIMBERLEY ROW (HOUSES NUMBER 4, 6, AND 8); BELL STREET; NEW GOWER STREET (ODD AND EVEN NUMBERS 1A TO 217); SPRINGDALE STREET (EVEN AND ODD NUMBERS 12 TO 27); QUEEN'S ROAD (EVEN NUMBERS 68 TO 160, ODD NUMBERS 115 TO 165); SEBASTIAN COURT (160 QUEEN'S ROAD); WATER STREET (ODD NUMBERS 235 TO 433, EVEN NUMBERS 240 TO 434); BECK'S COVE; BISHOPS COVE; WALDEGRAVE STREET; QUEEN STREET (NO HOUSES); WILLIAMS LANE (NO HOUSES); AND PRINCE STREET.	308
18.	ST. JOHN'S: CARTER'S HILL; CABOT STREET (EVEN AND ODD NUMBERS 2 TO 39 - FROM CARTER'S HILL TO LIME STREET); COOKSTOWN ROAD (EVEN NUMBERS 4 TO 8, ODD NUMBERS 9, 11, 17 AND 19 - FROM CABOT STREET TO LEMARCHANT ROAD); FAHEY'S ROW; GARRISON HILL (ODD NUMBERS 7 TO 21); HARVEY ROAD (ODD NUMBERS 1 TO 77); LIVINGSTONE STREET (ODD NUMBERS 1 TO 65, EVEN NUMBERS 2 TO 72); LONG'S HILL; LONG STREET; MURRAY STREET; SAUNDERS PLACE; TESSIER PLACE; AND YOUNG STREET.	304

Summary of Polling Divisions ST. JOHN'S SOUTH

Total Number of Polling Divisions in District: 28

Total Number of Registered Electors in District: 8076

Polling Division	Boundary Descriptions	Registered Electors
19.	ST. JOHN'S: CABOT STREET (EVEN NUMBERS 40 TO 96, ODD NUMBERS 45 TO 99 - FROM LIME STREET TO BARTER'S HILL); GOODVIEW STREET; LEMARCHANT ROAD (ODD NUMBERS 1 TO 147 INCLUDING MCKINLAY APARTMENTS (49 LEMARCHANT ROAD); LIME STREET; AND LIVINGSTONE STREET (ODD NUMBERS 67 TO 131, EVEN NUMBERS 74 TO 132 - FROM CARTER'S HILL TO BARTER'S HILL).	289
20.	ST. JOHN'S: BARTER'S HILL; BARTER'S HILL PLACE; STEPHEN PLACE; FLOWER HILL; CAMERON COURT; CLIFFORD STREET; CENTRAL STREET (EVEN NUMBERS 2 TO 32 - THE NORTH SIDE OF CENTRAL STREET FROM BARTER'S HILL TO BRAZIL STREET); CABOT STREET (EVEN NUMBERS 100 TO 112, ODD NUMBERS 103 TO 135 - FROM BARTER'S HILL TO BRAZIL STREET); MCFARLANE STREET; BRAZIL STREET (EVEN AND ODD NUMBERS 38 TO 98 INCLUDING CABOT APARTMENTS, 91 BRAZIL STREET).	307
21.	ST. JOHN'S: CASEY STREET; DUNFORD STREET; GILBERT STREET (ODD NUMBERS 1 TO 35, EVEN NUMBERS 2 TO 24); CHARLTON STREET; LEMARCHANT ROAD (ODD NUMBERS 151 TO 157- THE SOUTH SIDE OF LEMARCHANT ROAD FROM SPRINGDALE STREET TO CASEY STREET); AND MONROE STREET.	262
22.	ST. JOHN'S: ALBRO LANE (NO HOUSES); BRADBURY PLACE; HOLLETT PLACE; JOHN STREET; PATRICK STREET (EVEN AND ODD NUMBERS 144 TO 188 - INCLUDING HILLSHIRE MANOR (153 PATRICK STREET)); CORONATION STREET; GILBERT STREET (EVEN NUMBERS 30 TO 52, ODD NUMBERS 41 TO 57); AND SPRINGDALE STREET (ODD AND EVEN NUMBERS 43 TO 121);	283
23.	ST. JOHN'S: EATON PLACE; FORAN STREET; ROAD DE LUXE (EXCLUDING 24 ROAD DE LUXE - ST. LUKE'S HOME); PRATT PLACE; MCLOUGHLAN STREET (EXCLUDING 25-61 AND 30 MCLOUGHLAN STREET - BISHOP MEADEN MANOR); AND WATERFORD BRIDGE ROAD (EVEN NUMBERS 110 TO 162, ODD NUMBERS 87 TO 169).	317
24.	ST. JOHN'S: PARKHILL STREET; HAZELWOOD CRESCENT INCLUDING O'DWYER APARTMENTS (46 HAZELWOOD CRESCENT); BLUE RIVER PLACE.	324

**Summary of Polling Divisions
ST. JOHN'S SOUTH**

Total Number of Polling Divisions in District: 28

Total Number of Registered Electors in District: 8076

Polling Division	Boundary Descriptions	Registered Electors
25.	ST. JOHN'S: CHUCKLEY PEAR PLACE; CARRIAGE LANE; WATERFORD AVENUE; MOLLOY'S LANE; TOPSAIL ROAD (ODD NUMBERS 235 TO 247, ODD NUMBERS 293 TO 397 WHICH INCLUDES AGNES PRATT NURSING HOME, 239 TOPSAIL ROAD); AND WATERFORD BRIDGE ROAD (EVEN NUMBERS 164 TO 290, ODD NUMBERS 171 TO 305 WHICH INCLUDES ST. BRIDE'S CONVENT, 220 WATERFORD BRIDGE ROAD; O'CONNOR RESIDENCE, 230 WATERFORD BRIDGE ROAD AND MCAULEY CONVENT, 250 WATERFORD BRIDGE ROAD).	297
26.	ST. JOHN'S: ST. LUKE'S NURSING HOME, 24 ROAD DE LUXE; ST. LUKE'S COTTAGES, 24 ROAD DE LUXE; AND BISHOP MEADEN MANOR, 25-61 MCLOUGHLAN STREET.	216
27.	ST. JOHN'S: HILLVIEW DRIVE EAST; HILLVIEW DRIVE WEST; SOUTHSIDE ROAD (ODD NUMBERS 633 TO 721, AND EVEN NUMBERS 634 TO 826); WATERFORD LANE; BAY BULLS ROAD (ODD NUMBERS 1 TO 39); MACKEY PLACE; MEEHAN'S LANE; WILLIAMS HEIGHTS; AND WILLIAMS HEIGHTS EXTENSION; AND WHELAN'S LANE.	264
28.	ST. JOHN'S: MAPLEWOOD APTS (75 SHAW STREET).	140

Total Electors for ST. JOHN'S SOUTH: 8076

ELECTORAL DISTRICT OF ST. JOHN'S SOUTH

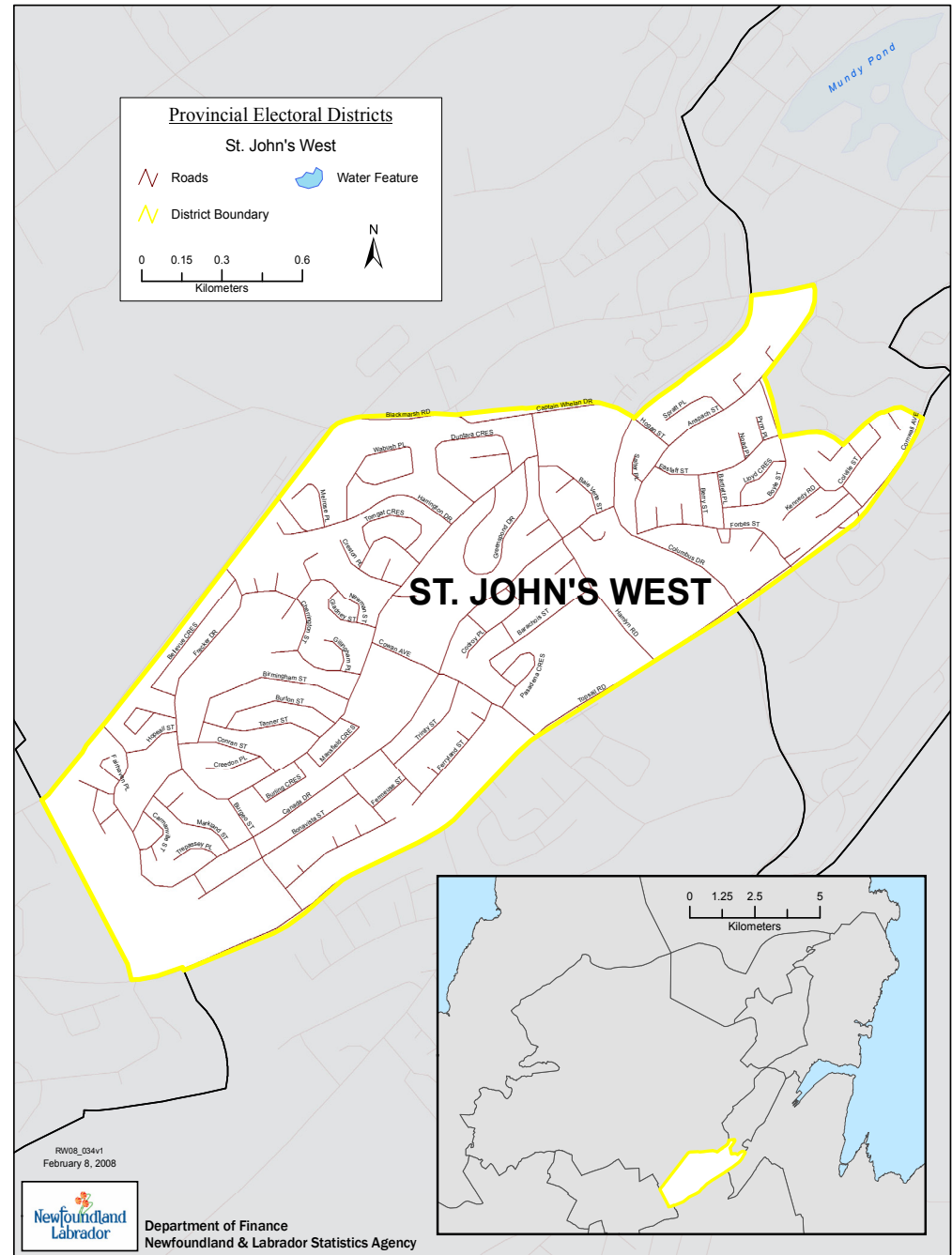
No.	Polling Division	Eligible Voters		Ballots Counted				
		Revised 2011 List	Swear In Polls	DUNNE Keith NDP	HICKEY Trevor LIB	OSBORNE Tom PC	Rejected Ballots	Total Ballots
1	St. John's	319	62	106	2	60	1	169
2	St. John's	315	-	96	1	81	0	178
3	St. John's	316	69	100	4	93	1	198
4	St. John's	314	47	75	7	89	0	171
5	St. John's	278	-	47	2	86	1	136
6	St. John's	300	35	61	4	94	1	160
7	St. John's	272	30	88	9	77	0	174
8	St. John's	313	57	107	6	95	0	208
9	St. John's	307	40	104	10	60	0	174
10	St. John's	293	25	63	4	79	1	147
11	St. John's	276	26	38	1	81	0	120
12	St. John's (Shea Heights)	318	31	20	2	169	0	191
13	St. John's (Shea Heights)	269	22	23	0	152	1	176
14	St. John's (Shea Heights)	332	26	33	4	158	0	195
15	St. John's (Shea Heights)	276	33	16	2	167	1	186
16	St. John's (Shea Heights)	267	35	17	4	161	0	182
17	St. John's	308	-	103	5	48	2	158
18	St. John's	304	-	91	4	54	0	149
19	St. John's	289	35	38	2	83	2	125
20	St. John's	307	50	83	3	40	0	126
21	St. John's	262	30	66	3	48	0	117

ELECTORAL DISTRICT OF ST. JOHN'S SOUTH

No.	Polling Division	Eligible Voters		Ballots Counted				
		Revised 2011 List	Swear In Polls	DUNNE Keith NDP	HICKEY Trevor LIB	OSBORNE Tom PC	Rejected Ballots	Total Ballots
22	St. John's	283	64	88	2	55	0	145
23	St. John's	317	38	69	9	111	1	190
24	St. John's	324	27	66	5	127	0	198
25	St. John's	297	25	39	7	98	0	144
26	St. John's	216	40	39	21	81	1	142
27	St. John's	264	26	69	4	76	0	149
28	St. John's	140	42	18	11	103	0	132
29	Advance - St. John's		70	186	20	228	1	435
30	Special Ballots		11	45	5	113	3	166
		8076	996	1994	163	2967	17	5141

POLLING DIVISION RECAPITULATION OF VOTES FOR THE ELECTORAL DISTRICT OF ST. JOHN'S WEST

October 11, 2011 Provincial General Election



Summary of Polling Divisions ST. JOHN'S WEST

Total Number of Polling Divisions in District: 30

Total Number of Registered Electors in District: 7774

Polling Division	Boundary Descriptions	Registered Electors
1.	ST. JOHN'S: BLACKMARSH ROAD (ODD NUMBERS 245 TO 269A - SOUTH SIDE OF BLACKMARSH ROAD FROM MERCER'S LANE TO COLUMBUS DRIVE); MERCER'S LANE (EVEN NUMBERS 2 TO 8 - NORTH SIDE OF MERCER'S LANE); ANSPACH STREET (EVEN NUMBERS 202 TO 308, ODD NUMBERS 211 TO 387); COLUMBUS DRIVE (FROM TOPSAIL ROAD TO BLACKMARSH ROAD -- NO HOUSES); INCLUDING HIGHLAND PARK PLAZA (251 ANSPACH STREET).	235
2.	ST. JOHN'S: CORNWALL AVENUE (EVEN NUMBERS 104 TO 114 - NORTH SIDE OF CORNWALL AVENUE FROM AMHERST HEIGHTS TO TOPSAIL ROAD); TOPSAIL ROAD (EVEN NUMBERS 292 TO 360 - NORTH SIDE OF TOPSAIL ROAD FROM CORNWALL AVENUE TO COLUMBUS DRIVE); BOGGY HALL PLACE; NIGHTINGALE ROAD; KENNEDY ROAD (INCLUDING SOUTHVIEW MANOR, 23 KENNEDY ROAD).	227
3.	ST. JOHN'S: AMHERST HEIGHTS (ODD NUMBERS 1 TO 67, EVEN NUMBERS 48 TO 64); AMHERST PLACE; BOYLE STREET (ODD NUMBERS 3 TO 37, EVEN NUMBERS 4 TO 50); COLVILLE PLACE; COLVILLE STREET; AND HARRIS ROAD (ODD NUMBERS 5 TO 37).	302
4.	ST. JOHN'S: BARTLETT PLACE; BERRY STREET; BOYLE STREET (ODD NUMBERS 39 TO 59); EASTAFF STREET; AND NOAD PLACE.	279
5.	ST. JOHN'S: COLLINS PLACE; KEATS PLACE; LLOYD CRESCENT; MARTIN CRESCENT; PYNN PLACE; AND FORBES STREET (INCLUDING FORBES ST. MANOR, 9 FORBES STREET).	305
6.	ST. JOHN'S: BLACKMARSH ROAD (ODD NUMBERS 707 TO 711); FAIRHAVEN PLACE; MERASHEEN PLACE; PORTLAND PLACE; ROSE BLANCHE STREET; CANADA DRIVE (ODD NUMBERS 205 TO 333); WHITBOURNE STREET; AND TOPSAIL ROAD (EVEN NUMBERS 644 TO 690 - NO HOUSES).	272
7.	ST. JOHN'S: BROWNE CRESCENT; HOGAN STREET (NO HOUSES); MACLEOD PLACE; SALTER PLACE; AND SPRATT PLACE.	258
8.	ST. JOHN'S: BAIE VERTE STREET; CAPTAIN WHELAN DRIVE (SOUTH SIDE -- NO HOUSES); GROS MORNE PLACE; HAMLYN ROAD (ODD NUMBERS 15 TO 75, EVEN NUMBERS 16 TO 90); HEATHERTON PLACE; AND ROBINSON'S PLACE.	247

Summary of Polling Divisions ST. JOHN'S WEST

Total Number of Polling Divisions in District: 30

Total Number of Registered Electors in District: 7774

Polling Division	Boundary Descriptions	Registered Electors
9.	ST. JOHN'S: CODROY PLACE; CURLING PLACE; CHANNEL STREET; HAMLYN ROAD (ODD NUMBERS 77 TO 181, EVEN NUMBERS 92 TO 138); STEPHENVILLE STREET; AND TOMPKINS STREET.	286
10.	ST. JOHN'S: CANADA DRIVE (EVEN AND ODD NUMBERS 10 TO 96); CANADA DRIVE (ODD AND EVEN NUMBERS 101 TO 129); AND COWAN AVENUE (EVEN AND ODD NUMBERS 66 TO 120).	269
11.	ST. JOHN'S: CANADA DRIVE (EVEN AND ODD NUMBERS 130 TO 156); RENEWS STREET; TRINITY STREET; CARBONEAR PLACE; FERRYLAND STREET EAST (ODD AND EVEN NUMBERS 1 TO 53); FOGO PLACE; AND TWILLINGATE PLACE.	283
12.	ST. JOHN'S: PASADENA CRESCENT (NUMBERS 10, 28, 38, 48, 58 AND 68 - WHICH INCLUDES BARACHOIS GROVE APARTMENTS, 10 PASADENA CRESCENT; VILLAGE MANOR APARTMENTS, 28 PASADENA CRESCENT; LE BARACHOIS APARTMENTS, 38 PASADENA CRESCENT; AND APARTMENT BUILDING NUMBERS 48, 58 AND 68).	261
13.	ST. JOHN'S: TOPSAIL ROAD (EVEN NUMBERS 516 TO 632 - NORTH SIDE - FROM COWAN AVENUE TO BURGEO STREET); AVONDALE PLACE; BRIGUS PLACE; FERMEUSE STREET; FERRYLAND STREET WEST (ODD AND EVEN NUMBERS 53 TO 107); AND HOLYROOD PLACE.	252
14.	ST. JOHN'S: BURGEO STREET; BURIN STREET; AND BONAVISTA STREET (ODD AND EVEN NUMBERS 3 TO 86).	290
15.	ST. JOHN'S: CANADA DRIVE (ODD AND EVEN NUMBERS 157 TO 199, - BOTH SIDES FROM BURIN STREET TO BURGEO STREET); CANADA DRIVE (EVEN NUMBERS ONLY 208 TO 346 - NORTH SIDE FROM BURGEO STREET TO BLACKMARSH ROAD); AND TREPASSEY PLACE.	259
16.	ST. JOHN'S: BROWNSDALE STREET; LAMANCHE PLACE; MARKLAND STREET; RUSHOON PLACE; AND CARMANVILLE STREET.	223

Summary of Polling Divisions ST. JOHN'S WEST

Total Number of Polling Divisions in District: 30

Total Number of Registered Electors in District: 7774

Polling Division	Boundary Descriptions	Registered Electors
17.	ST. JOHN'S: FRECKER DRIVE (EVEN AND ODD NUMBERS 252 TO 312 - BOTH SIDES FROM HOPEALL STREET TO BLACKMARSH ROAD); AND BELLEVUE CRESCENT.	256
18.	ST. JOHN'S: FRECKER DRIVE (EVEN AND ODD NUMBERS 212 TO 245 - BOTH SIDES OF FRECKER DRIVE FROM BURGEO STREET TO HOPEALL STREET); BLACKMARSH ROAD (FROM CANADA DRIVE TO EMPIRE AVENUE INTERSECTION - NO HOUSES); GANDER CRESCENT; AND HOPEALL STREET.	276
19.	ST. JOHN'S: BIRMINGHAM STREET; CONRAN STREET; AND CREEDON PLACE.	291
20.	ST. JOHN'S: BURTON STREET; AND TANNER STREET.	231
21.	ST. JOHN'S: BANCROFT PLACE; CHERRINGTON STREET; AND GRANT PLACE.	209
22.	ST. JOHN'S: LEWISPORTE PLACE; GLADNEY STREET; LODGE PLACE; NEWMAN STREET; GILLINGHAM PLACE; AND ORGAN PLACE.	265
23.	ST. JOHN'S: FRECKER DRIVE (ODD AND EVEN NUMBERS 109 TO 210 - BOTH SIDES OF FRECKER DRIVE FROM GLADNEY STREET TO BURGEO STREET); BURLING CRESCENT; AND MANSFIELD CRESCENT.	298
24.	ST. JOHN'S: FRECKER DRIVE (ODD AND EVEN NUMBERS 17 TO 108 - BOTH SIDES OF FRECKER DRIVE FROM HAMLYN ROAD TO GLADNEY STREET); AND POINT VERDE PLACE.	208
25.	ST. JOHN'S: GREENSPOND DRIVE.	228
26.	ST. JOHN'S: HARRINGTON DRIVE; AND SALMONIER PLACE.	275
27.	ST. JOHN'S: MELROSE PLACE; AND WABUSH PLACE.	239
28.	ST. JOHN'S: POINT LEAMINGTON STREET; CAPE BROYLE PLACE; AND TORNGAT CRESCENT.	225
29.	ST. JOHN'S: CRESTON PLACE; DUNTARA CRESCENT; AND RODDICKTON PLACE.	274
30.	ST. JOHN'S: BARACHOIS STREET; PASADENA CRESCENT (TOWNHOUSE NUMBERS 70 TO 96); PASADENA CRESCENT (ONLY NUMBER 27, PASADENA PLACE APARTMENTS BUILDINGS A AND B).	251

Total Electors for ST. JOHN'S WEST: 7774

ELECTORAL DISTRICT OF ST. JOHN'S WEST

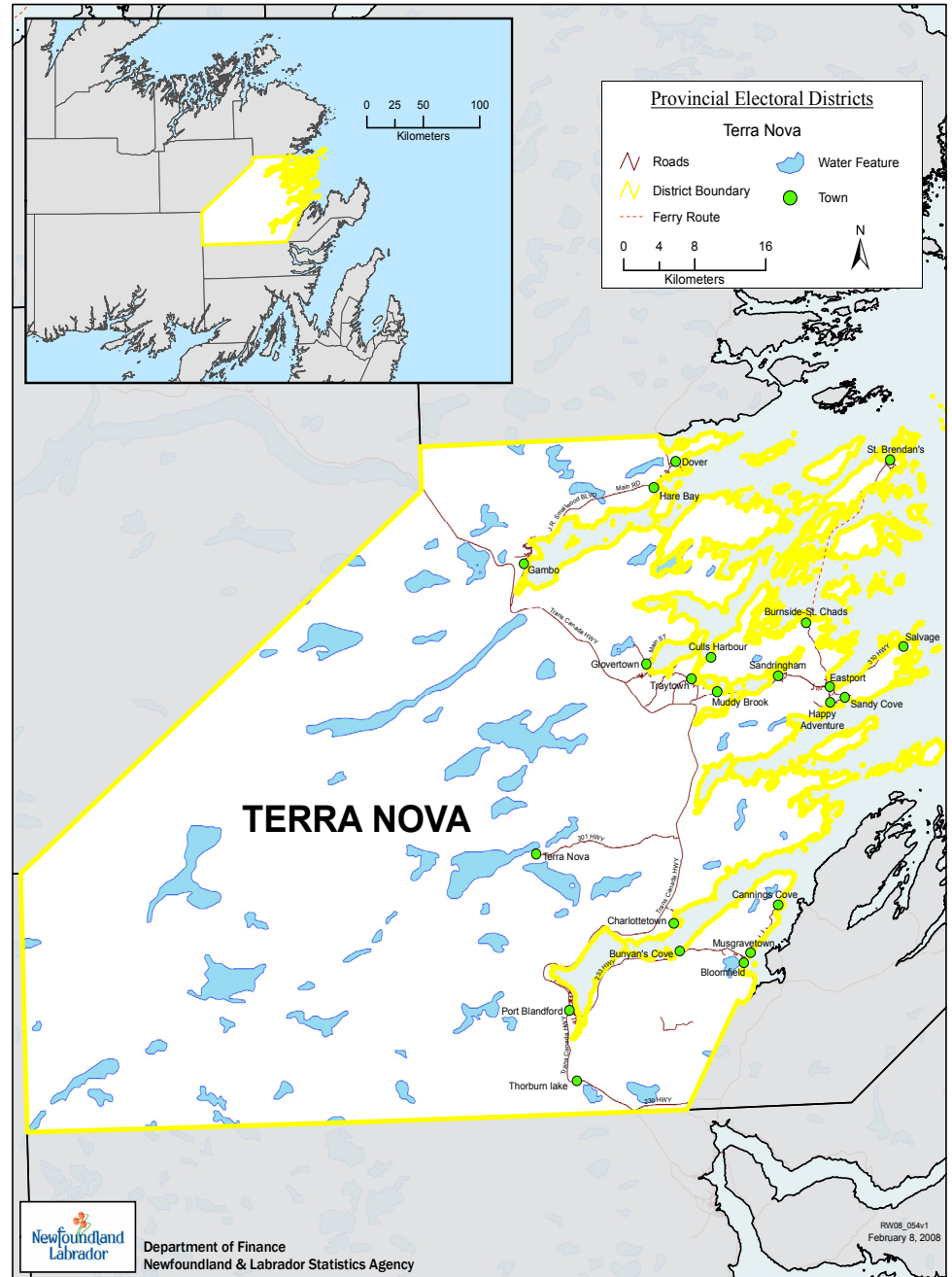
No.	Polling Division	Eligible Voters		Ballots Counted				
		Revised 2011 List	Swear In Polls	CRUMMELL Dan PC	JOYCE George LIB	PICKARD Chris NDP	Rejected Ballots	Total Ballots
1	St. John's	235	-	44	16	36	0	96
2	St. John's	227	32	51	14	45	0	110
3	St. John's	302	21	64	23	61	0	148
4	St. John's	279	42	59	18	64	0	141
5	St. John's	305	38	65	24	58	0	147
6	St. John's	272	12	65	32	55	0	152
7	St. John's	258	20	49	23	44	0	116
8	St. John's	247	24	35	30	43	0	108
9	St. John's	286	22	40	26	58	1	125
10	St. John's	269	55	47	23	77	2	149
11	St. John's	283	26	67	31	78	0	176
12	St. John's	261	-	44	26	61	0	131
13	St. John's	252	6	60	11	50	0	121
14	St. John's	290	14	66	20	50	0	136
15	St. John's	259	-	55	21	60	0	136
16	St. John's	223	22	55	20	71	0	146
17	St. John's	256	30	70	28	41	0	139
18	St. John's	276	27	63	34	59	0	156
19	St. John's	291	27	87	24	59	1	171
20	St. John's	231	9	43	18	54	0	115
21	St. John's	209	8	68	28	31	0	127

ELECTORAL DISTRICT OF ST. JOHN'S WEST

No.	Polling Division	Eligible Voters		Ballots Counted				
		Revised 2011 List	Swear In Polls	CRUMMELL Dan PC	JOYCE George LIB	PICKARD Chris NDP	Rejected Ballots	Total Ballots
22	St. John's	265	-	106	24	52	1	183
23	St. John's	298	20	49	35	72	1	157
24	St. John's	208	18	36	24	24	1	85
25	St. John's	228	27	50	20	34	0	104
26	St. John's	275	21	52	50	34	0	136
27	St. John's	239	25	54	43	39	0	136
28	St. John's	225	27	60	17	45	0	122
29	St. John's	274	26	96	22	38	0	156
30	St. John's	251	46	31	32	59	1	123
31	Advance - St. John's		49	241	98	160	1	500
32	Special Ballots		5	32	35	17	1	85
		7774	699	2004	890	1729	10	4633

POLLING DIVISION RECAPITULATION OF VOTES FOR THE ELECTORAL DISTRICT OF TERRA NOVA

October 11, 2011 Provincial General Election



Summary of Polling Divisions TERRA NOVA

Total Number of Polling Divisions in District: 33

Total Number of Registered Electors in District: 8390

Polling Division	Boundary Descriptions	Registered Electors
1.	DOVER: WELLINGTON ROAD; HILLSIDE DRIVE; COVE ROAD; KEATS LANE; ORAM'S LANE; PARK LANE; COLLINS LANE; CHURCH LANE; BEACH LANE; LODGE LANE; AND FAULT DRIVE (EVEN AND ODD NUMBERS 2 TO 48).	281
2.	DOVER: FAULT DRIVE (EVEN AND ODD NUMBERS 54 TO 258); RIDGE LANE; TICKLE LANE; SEASHORE LANE; SUNSET LANE; HILLTOP LANE; AND OLD MILL ROAD.	275
3.	HARE BAY: ASPEN GROVE ROAD; PENTECOSTAL ROAD; PARSONS' LANE; GLOVER'S LANE; DAVIS LANE; GREENSDOWN LANE; OCEANVIEW ROAD; BAYVIEW HEIGHTS; HILLCREST LANE; HILLCREST ROAD; TAYLOR'S LANE; BROWN'S LANE; PARKWOOD DRIVE; GROUSE AVENUE; SAUNDER'S LANE; AND HILLVIEW ROAD.	255
4.	HARE BAY: MAIN STREET (EVEN AND ODD NUMBERS 148 TO 297); ROSS'S LANE; BROOKSIDE DRIVE; ANSTEYS ROAD; COLLETT DRIVE; AND DOVER ACCESS ROAD.	288
5.	HARE BAY: ROGERS ROAD; PORTAGE LANE; SPENCER'S LANE; FERRIS LANE; JOB'S LANE; JOB'S LANE EXTENSION; MARINE DRIVE; MEMORIAL DRIVE; HOUSE'S LANE; AND MAIN STREET (EVEN AND ODD NUMBERS 4 TO 146).	256
6.	GAMBO: ALDERWOOD LANE; BUTT'S POND; SQUARE POND; J.R. SMALLWOOD BOULEVARD (ODD AND EVEN NUMBERS 1 TO 189); PIONEER STREET; STATION ROAD; SMITH'S ROAD; GAMBO POND ROAD (FORMERLY MINT BROOK ROAD); MURPHY LANE; MONCHY ROAD; MONCHY ROAD EXTENSION; CAROLINA ROAD; LAKESIDE DRIVE; LANES ROAD; NEPTUNE ROAD; MOSS'S FARM; TRANS CANADA HIGHWAY; AND RIVERVIEW DRIVE INCLUDING ORAMS EMMANUEL MANOR (RIVERVIEW DRIVE).	368
7.	GAMBO: J.R. SMALLWOOD BOULEVARD (EVEN AND ODD NUMBERS 190 TO 331); FOREST ROAD; SAUNDERS ROAD; O'REILLY STREET; HOLLANDS ROAD; AND PAUL'S HILL (ALSO KNOWN AS DONOVANS ROAD).	321

Summary of Polling Divisions TERRA NOVA

Total Number of Polling Divisions in District: 33

Total Number of Registered Electors in District: 8390

Polling Division	Boundary Descriptions	Registered Electors
8.	GAMBO: J.R. SMALLWOOD BOULEVARD (EVEN AND ODD NUMBERS 332-436); CENTENNIAL ROAD; BONAVENTURE AVENUE; BALSOM STREET; FRESHWATER ROAD; MILL ROAD; MARINE DRIVE; NORMANS ROAD; JACOB'S LANE; BEOTHUCK CRESCENT; AND CABOT ROAD.	301
9.	GAMBO: J.R. SMALLWOOD BOULEVARD (ODD AND EVEN NUMBERS 437 TO 450); BIRCHY ROAD; PARK ROAD; SANDY ROAD; VICTORIA DRIVE; CHURCH ROAD; JOB STREET; GEORGE STREET; HENRY STREET; SUNSET PLACE; WALTER'S LANE; CROSSES STREET; PINE TREE ROAD; VALLEY ROAD; AND BAYVIEW ROAD.	333
10.	GAMBO: J.R. SMALLWOOD BOULEVARD (ODD AND EVEN NUMBERS 451 TO 659); STEPHENS ROAD; JAMES STREET; MITCHELLS POINT; ROUTE 320 NORTH; AND SEAVIEW TERRACE.	321
11.	GLOVERTOWN: MAIN STREET SOUTH (EVEN AND ODD NUMBERS 22 TO 344 INCLUDING STROUD'S APARTMENT, 202 MAIN STREET SOUTH; AND BAY WATCH MANOR, 132-140 MAIN STREET SOUTH); RIVERSIDE ROAD EAST; SWEETAPPLE TERRACE; HARRIS ROAD; PIKES ROAD; AND ASPEN VALLEY LANE.	350
12.	GLOVERTOWN: MAIN STREET SOUTH (ODD AND EVEN NUMBERS 1 TO 20); PRISCILLA DRIVE; STROUDS ROAD; ANGLE BROOK ROAD; RIVERVIEW ROAD; RIGGS ROAD; JAMES LANE; SWEETAPPLE COVE ROAD; RIVERSIDE ROAD WEST; HILLVIEW HEIGHTS; RALPHS ROAD; HILLVIEW HEIGHTS EXTENSION; PENNEY BRIDGE ROAD; WELLS ROAD; PENNEYS BROOK ROAD; PINETREE ROAD; MEMORIAL STREET; JANES AVENUE; RANDELLS AVENUE; AND CENTENNIAL STREET.	301
13.	GLOVERTOWN: ALDERWOOD DRIVE; ALEXANDER DRIVE; TOWNVIEW DRIVE; STEADYVIEW DRIVE; GORDONS ROAD; CLEARVIEW CRESCENT; BLUEBERRY PLACE; HILLSIDE DRIVE; BIRCHVIEW DRIVE; STATION ROAD INCLUDING ORAM'S BIRCHVIEW MANOR (200 STATION ROAD).	378
14.	GLOVERTOWN: MAIN STREET NORTH (ODD AND EVEN NUMBERS 1 TO 168); SPARKES AVENUE; SKIFFINGTONS ROAD; JOLIE VUE DRIVE; SALT WATER LANE; JUNIPER DRIVE; FUTURE STREET; CAMPBELL PLACE; MACDONALD PLACE; SPRUCE AVENUE; WILLOW RIDGE ROAD; TERRA VIEW DRIVE; AND BAYVIEW HEIGHTS.	356

Summary of Polling Divisions TERRA NOVA

Total Number of Polling Divisions in District: 33

Total Number of Registered Electors in District: 8390

Polling Division	Boundary Descriptions	Registered Electors
15.	GLOVERTOWN: MAIN STREET NORTH (ODD AND EVEN NUMBERS 169 TO 479); HAWKINS ROAD; CREWES ROAD; GENGES ROAD; AND BUTTS LANE.	261
16.	TRAYTOWN AND CULLS HARBOUR: THE COMMUNITY OF TRAYTOWN INCLUDING MAIN STREET; TRAYTOWN ACCESS ROAD; MAPLE LANE; PINETREE ROAD; POPLAR LANE; SPRUCE ROAD; ALDERWOOD LANE; ASPEN DRIVE; BALSAM LANE; BAYVIEW LANE; BIRCH LANE; CEDAR LANE; CHERRY HILL; FIR LANE; AND JUNIPER CRESCENT. THE COMMUNITY OF CULLS HARBOUR INCLUDING MAIN STREET.	314
17.	BURNSIDE AND ST. CHADS: THE COMMUNITIES OF BURNSIDE AND ST. CHADS.	79
18.	ST. BRENDAN'S: THE COMMUNITY OF ST. BRENDAN'S INCLUDING SHALLOWAY COVE ROAD; DOCK COVE; HAYWARD'S COVE; SHOAL COVE; AND SHALLOWAY COVE.	146
19.	SANDRINGHAM: THE COMMUNITY OF SANDRINGHAM INCLUDING BRANCH ROAD; CHAYTOR'S LANE; CHURCH LANE; HAPGOOD'S PLACE; MAIN STREET; MILL PATH; SAMSON'S AVENUE; AND WHITE'S BOULEVARD.	209
20.	EASTPORT: THE COMMUNITY OF EASTPORT INCLUDING ALKEITH DRIVE; CLAY COVE ROAD; NORTHSIDE ROAD; LEGION ROAD; MAIN STREET WHICH INCLUDES SENIORS COMPLEX, 37 MAIN STREET; BABSTOCKS LANE; BANK ROAD; HOBBS ROAD; BAXTER DRIVE; PENNEYS DRIVE; LEGETTER'S LANE; TULK'S ROAD; BURRY'S LANE; SECOND STREET MAIN; DYKES ROAD; RALPH DRIVE; MOSSES ROAD EAST; MOSSES ROAD WEST; CHURCH STREET; BEACH ROAD; LANES ROAD; ERICS ROAD; SQUIRE'S ROAD; CRISBYS LANE; BURDENS ROAD; YETMAN'S ROAD; SAMSONS ROAD; AND SANDY COVE ROAD.	382
21.	SALVAGE: THE COMMUNITY OF SALVAGE INCLUDING; BACKSIDE ROAD; BEACH ROAD; BROWNS ROAD; BURDEN'S POINT; HEFFERN'S ROAD; ISLAND VIEW ROAD; MOUNTAIN VIEW ROAD; PENNEY'S ROAD; ROUTE 320; AND SUNDAY AVENUE.	132

Summary of Polling Divisions TERRA NOVA

Total Number of Polling Divisions in District: 33

Total Number of Registered Electors in District: 8390

Polling Division	Boundary Descriptions	Registered Electors
22.	SANDY COVE: THE COMMUNITY OF SANDY COVE INCLUDING; BARBOUR AVENUE; BILLY STRAITS PLACE; DOWN BELOW ROAD; MILL ROAD; SANDY COVE ROAD; AND TOM KING BOULEVARD.	117
23.	HAPPY ADVENTURE: THE COMMUNITY OF HAPPY ADVENTURE INCLUDING; BABSTOCK'S LANE; CHURCH ROAD; EASTON'S LANE; G.W. BROWN'S ISLAND; HALL ROAD; HARBOUR VIEW ROAD; LOOP ROAD; MAIN STREET; MEADOW ROAD; MOSS' ROAD; OLD FARM ROAD; OLD SCHOOL ROAD; PLANT ROAD; POND ROAD; POWELL'S COVE ROAD; SANDY COVE ROAD; TURNER'S CRESCENT; AND SQUIRES LANE.	190
24.	TERRA NOVA: THE COMMUNITY OF TERRA NOVA INCLUDING; COOL BREEZE LANE (ALSO KNOWN AS BOULEVARD ST. JEAN/PRIVATE ROAD); RIVER ROAD; FORGE LANE; SHADY LANE; SWIMMING POND PLACE; CHURCH LANE (NO HOUSES); POND VIEW; PINE TREE ROAD; FARM ROAD; FARM ROAD EXTENSION; THE LOOP ROAD; OLD COVE LOOP; TERRA NOVA ROAD; LILLY BROOK ROAD; AND THREE POND PLACE.	72
25.	CHARLOTTETOWN: THE COMMUNITY OF CHARLOTTETOWN INCLUDING MAIN STREET; ABBOTTS BANK; GRANDVIEW ROAD; NEW LINE HILL; COVE LANE; WHARF ROAD; AND BYRAN'S HOLE ROAD.	220
26.	PORT BLANDFORD: MAIN STREET (EVEN AND ODD NUMBERS 2 TO 162); MUDDY BROOK ROAD; SOUTHERN SHORE DRIVE; CHATMAN'S AVENUE; PRICES ROAD; HOBBS' ROAD; SCHOOL ROAD; HARRIS' ROAD; BLACKMORES ROAD; BLACKMORES ROAD EXTENSION; BUNYAN'S COVE ROAD; EAGLES LANDING; EAGLES LANDING NORTH; EAGLES LANDING SOUTH; GARRETTS ROAD; HOLLOWAY'S AVENUE; HOLLOWAY'S SUBDIVISION; RODGER'S ROAD; RADAR ROAD; AND STEAD'S ROAD.	198
27.	PORT BLANDFORD: MAIN STREET (EVEN AND ODD NUMBERS 178 TO 500); CHURCH ROAD; ROCK CUT ROAD; GREENINGS AVENUE; WATER STREET NORTH EXTENSION; LEGION ROAD; SPRUCE RIDGE COURT; WATER STREET NORTH; WEBBERS CUL-DE-SAC; WATER STREET SOUTH; CLOUTERS ROAD; HANN'S LANE; HEANEY'S FLAT; HEANEY'S FLAT EAST; HEANEY'S FLAT WEST; HOWE'S POINT; AND THORBURN LAKE (CABIN AREA) AND CAMP POND (CABIN AREA).	209
28.	BUNYANS COVE: THE COMMUNITY OF BUNYANS COVE INCLUDING; MAIN ROAD; SPARE ROAD; HOBBS ROAD; WALTS ROAD; PENNEYS ROAD; KEATS ROAD; CHATMANS ROAD; CHURCH ROAD (NO HOUSES); MYLES HILL; GORDS ROAD; AND LINE ROAD.	375

**Summary of Polling Divisions
TERRA NOVA**

Total Number of Polling Divisions in District: 33

Total Number of Registered Electors in District: 8390

Polling Division	Boundary Descriptions	Registered Electors
29.	CANNINGS COVE: THE COMMUNITY OF CANNINGS COVE INCLUDING MAIN ROAD.	218
30.	MUSGRAVETOWN: STEADS HILL; ANGLICAN CEMETERY ROAD; SKIFFINGTON'S ROAD NORTH; SKIFFINGTON'S ROAD SOUTH; SKIFFINGTON'S LANE; LONZ'S HILL; NORTHWEST ROAD; MATTHEW'S LANE; GREENING'S ROAD; BROWN'S LANE; POST OFFICE LANE; OAKLEY'S LANE; UNITED CHURCH CEMETERY ROAD; CHURCH LANE; WINDSOR'S LANE; SUBDIVISION ROAD; POND ROAD; GARDEN PATH ROAD; WELL'S ROAD; NEW ROAD; BUNYAN'S COVE ROAD; INCLUDING GREENWOODS SENIOR CITIZENS HOME (BUNYAN'S COVE ROAD).	180
31.	MUSGRAVETOWN: MAIN ROAD.	268
32.	BLOOMFIELD: FROM THE FORMER UNITED CHURCH SCHOOL TO SOUTH WEST BROOK, INCLUDING SEXTONS ROAD; SEXTONS HILL AND THAT PORTION OF MAIN ROAD.	258
33.	BLOOMFIELD: FROM THE FORMER UNITED CHURCH SCHOOL TO NORTH WEST BROOK, INCLUDING THAT PORTION OF MAIN ROAD.	178

Total Electors for TERRA NOVA: 8390

ELECTORAL DISTRICT OF TERRA NOVA

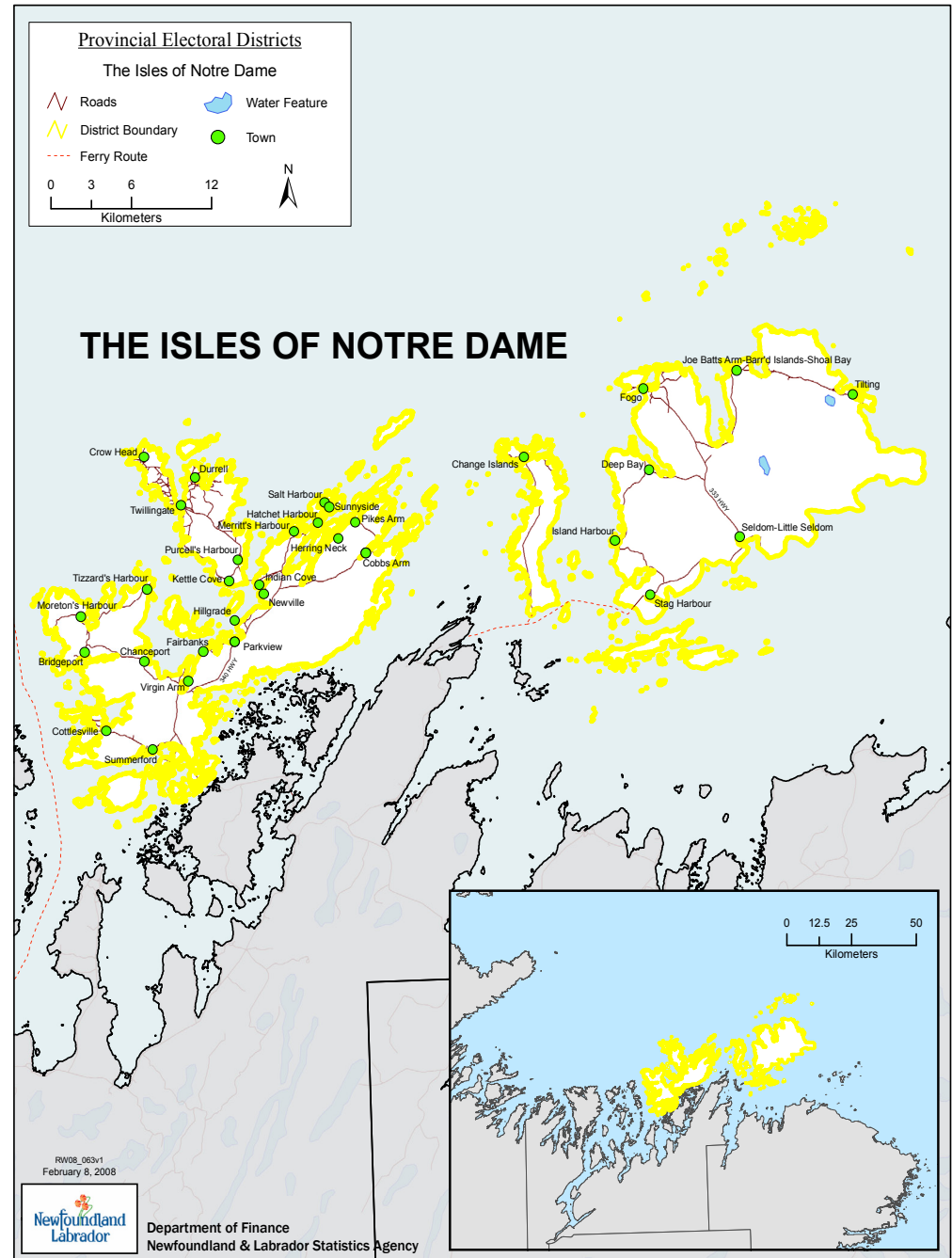
No.	Polling Division	Eligible Voters		Ballots Counted					
		Revised 2011 List	Swear In Polls	BAIRD John	BRETNALL Robin NDP	COLLINS Sandy PC	LANE Ryan LIB	Rejected Ballots	Total Ballots
1	Dover	281	12	7	19	51	25	0	102
2	Dover	275	9	8	18	51	28	0	105
3	Hare Bay	255	13	11	15	70	21	0	117
4	Hare Bay	288	5	12	13	79	13	0	117
5	Hare Bay	256	6	8	11	62	9	0	90
6	Gambo	368	17	3	21	80	11	1	116
7	Gambo	321	11	4	23	76	16	0	119
8	Gambo	301	13	9	41	63	18	0	131
9	Gambo	333	14	4	38	99	14	0	155
10	Gambo	321	11	4	34	82	25	1	146
11	Glovertown	350	12	22	20	113	26	0	181
12	Glovertown	301	10	13	16	102	18	0	149
13	Glovertown	378	30	11	16	141	26	0	194
14	Glovertown	356	10	14	14	113	25	0	166
15	Glovertown	261	10	5	12	98	8	0	123
16	Traytown and Culls Harbour	314	11	40	28	86	21	7	182
17	Burnside and St. Chads	79	9	10	9	24	10	0	53
18	St. Brendan's	146	7	8	2	82	5	0	97
19	Sandringham	209	6	8	12	69	5	1	95
20	Eastport	382	18	33	31	130	22	0	216

ELECTORAL DISTRICT OF TERRA NOVA

No.	Polling Division	Eligible Voters		Ballots Counted					
		Revised 2011 List	Swear In Polls	BAIRD John	BRETNALL Robin NDP	COLLINS Sandy PC	LANE Ryan LIB	Rejected Ballots	Total Ballots
21	Salvage	132	1	8	10	42	4	0	64
22	Sandy Cove	117	6	11	6	49	10	0	76
23	Happy Adventure	190	11	19	11	71	26	0	127
24	Terra Nova	72	5	4	2	35	8	0	49
25	Charlottetown	220	5	6	15	82	13	0	116
26	Port Blandford	198	12	13	21	53	12	0	99
27	Port Blandford	209	17	3	15	81	18	0	117
28	Bunyans Cove	375	10	4	28	93	29	1	155
29	Cannings Cove	218	7	6	9	70	27	0	112
30	Musgravetown	180	6	1	13	58	11	0	83
31	Musgravetown	268	8	6	29	79	18	0	132
32	Bloomfield	258	8	2	18	85	21	0	126
33	Bloomfield	178	4	1	30	39	9	0	79
34	Advance - Gambo		11	7	27	55	11	0	100
35	Advance - Glovertown		9	5	6	86	15	1	113
36	Advance - Musgravetown		7	1	9	19	9	0	38
37	Special Ballots		6	15	6	117	44	4	186
		8390	367	346	648	2785	631	16	4426

POLLING DIVISION RECAPITULATION OF VOTES FOR THE ELECTORAL DISTRICT OF THE ISLES OF NOTRE DAME

October 11, 2011 Provincial General Election



Summary of Polling Divisions THE ISLES OF NOTRE DAME

Total Number of Polling Divisions in District: 36

Total Number of Registered Electors in District: 7004

Polling Division	Boundary Descriptions	Registered Electors
1.	CROW HEAD AND TWILLINGATE: THE COMMUNITY OF CROW HEAD INCLUDING MAIN STREET; HILLVIEW DRIVE; LOWER HEAD ROAD (ALSO KNOWN AS BROADVIEW STREET); RALPH'S AVENUE; WATER STREET; SHARPES AVENUE; SEASIDE PLACE; BEA'S PLACE; MEADOW DRIVE; CLEARVIEW DRIVE; FAIRVIEW DRIVE; OCEANVIEW PLACE; DOVES CRESCENT; MUTFORD'S DRIVE; SUSIE'S PLACE; MUTFORD'S COVE ROAD (ALSO KNOWN AS LOWerview STREET); AND UPPERVIEW DRIVE. THE COMMUNITY OF TWILLINGATE, INCLUDING DRONG HILL; WILD COVE ROAD; PARK ROAD; PRIDE'S DRONG; AND SHARPES LANE.	216
2.	TWILLINGATE NORTH AND PARADISE: MAIN STREET (EVEN AND ODD NUMBERS 94 TO 417 WHICH INCLUDES PARADISE APARTMENTS, 170 MAIN STREET; AND BRIDGER'S PERSONAL CARE HOME (ALSO KNOWN AS SUNSET MANOR -162 MAIN STREET); SCOTT'S LANE; AND PATH END. THE COMMUNITY OF PARADISE INCLUDING BRIDGER'S LANE; SUNSET CRESCENT; CAT COVE ROAD (NO HOUSES); AND SIMM'S LANE.	239
3.	TWILLINGATE NORTH AND SOUTH: HODGE'S HILL (NO HOUSES); WHITE'S HILL; NEWMAN'S HILL; WHITEHORNE'S HILL; STUCKLESS LANE; SMITH'S LOOKOUT; WELL'S LANE; PIPPY'S LANE; OLD HOUSE COVE ROAD; YOUNG'S POINT; TICKLE POINT ROAD; BACK HARBOUR ROAD; PEYTON'S ROAD; BLACKLER'S LANE; HYNES LANE; DOCK ROAD; ST. PETER'S CHURCH ROAD; BARRACK'S HILL; RINK ROAD; ROBIN'S COVE ROAD; AND WATKINS LANE.	259
4.	TWILLINGATE: MAIN STREET (ODD AND EVEN NUMBERS 1 TO 115; INCLUDING MARSHALL HALL APARTMENTS, 17 MAIN STREET); TOULINGUET STREET; WOOD'S STREET; AND YOUNG'S LANE.	236
5.	TWILLINGATE: GRIMES STREET; BUTT'S LANE; BLANDFORD'S LANE; COOPER'S LANE; RANDELL'S LANE; CHURCH LANE; STOCKLEY'S HILL; OCHRE PIT ROAD; FROUDE'S LANE; FROUDE'S HILL; SKINNER'S LANE; KNOTT'S LANE; HAYWARD'S LANE; SHORE ROAD; HUGH LANE; CARTER'S HEAD; HOSPITAL LANE INCLUDING NOTRE DAME BAY MEMORIAL HEALTH CENTRE (7 HOSPITAL LANE).	234
6.	TWILLINGATE: UPPER JENKINS COVE ROAD; LEGGE'S HILL SOUTH; PARSON'S LANE; LONG LANE; GILLESPOUR ROAD; CHURCHILL'S POND LANE; OXFORD'S LANE; LONG ROAD; LEGGE'S HILL NORTH; AND INGS LANE.	289
7.	TWILLINGATE: DURRELL STREET; FARMER'S ARM ROAD; MUSEUM ROAD; BLAKE'S HILL; MINTY'S FARM ROAD; HOWLETT'S ROAD; SNOW POINT ROAD; VINEHAM'S LANE; SMITH'S LANE; MEADOW LANE; SLADE'S LANE; BROWNEY'S COVE ROAD; EARLE'S LANE; PRIMMER'S LANE; AND BLOW-ME-DOWN LANE.	289

Summary of Polling Divisions THE ISLES OF NOTRE DAME

Total Number of Polling Divisions in District: 36

Total Number of Registered Electors in District: 7004

Polling Division	Boundary Descriptions	Registered Electors
8.	TWILLINGATE (BAYVIEW): BAYVIEW STREET; AND POINT ROAD.	236
9.	TWILLINGATE (BAYVIEW), KETTLE COVE, BLACK DUCK COVE, RAGGED POINT, LITTLE HARBOUR, AND PURCELL'S HARBOUR: TWILLINGATE (BAYVIEW) INCLUDES BAGGS LANE; GARDEN LANE; HULL'S LANE; GILLARD'S LANE; AND GREENHAM'S POINT. THE COMMUNITY OF KETTLE COVE. THE COMMUNITY OF LITTLE HARBOUR. THE COMMUNITY OF RAGGED POINT, INCLUDING RAGGED POINT ROAD. THE COMMUNITY OF BLACK DUCK COVE INCLUDING ROAD TO THE ISLES. THE COMMUNITY OF PURCELL'S HARBOUR INCLUDING MAIN STREET; ANSTEY'S LANE; EVELEIGH'S LANE; SOUTH SIDE ROAD; AND ROAD TO THE ISLES.	282
10.	HERRING NECK, SALT HARBOUR ISLAND, AND MERRITT'S HARBOUR: THE COMMUNITY OF HERRING NECK INCLUDING MAIN ROAD; HATCHET HARBOUR ROAD AND PLANT HILL. THE COMMUNITY OF SALT HARBOUR ISLAND INCLUDING SALT HARBOUR ROAD; LONGLINER HILL; SHOP ROAD; KING'S LANE; TICKLEVIEW ROAD AND CHURCH ROAD. THE COMMUNITY OF MERRITT'S HARBOUR INCLUDING MAIN ROAD.	173
11.	COBBS ARM, ROGERS COVE, PIKE'S ARM, TOO GOOD ARM, AND GREEN COVE: THE COMMUNITIES OF COBBS ARM; ROGERS COVE; PIKE'S ARM; TOO GOOD ARM; AND GREEN COVE.	258
12.	FAIRBANK: THE COMMUNITY OF FAIRBANK INCLUDING GILLARD'S ROAD; SALVATION ARMY CEMETERY ROAD; JENKINS LANE; SUNSET ROAD; ROGERS ROAD; GEDGE'S POINT; HILLIER'S POINT; MAIN STREET; AND ROAD TO THE ISLES.	148
13.	INDIAN COVE, NEWVILLE AND HILLGRADE: THE COMMUNITY OF INDIAN COVE INCLUDING MAIN ROAD. THE COMMUNITY OF NEWVILLE INCLUDING MAIN ROAD; KEEFE'S ROAD; AND ROAD TO THE ISLES. THE COMMUNITY OF HILLGRADE INCLUDING WILLIE'S ROAD; SANSOME'S PLACE; COUNTRY ROAD; CHURCH ROAD; COOZE'S ROAD AND ROAD TO THE ISLES.	213
14.	VIRGIN ARM: PARKVIEW ROAD; VIRGIN ARM SOUTH ROAD; ROUTE 340 (ALSO CALLED ROAD TO THE ISLES).	232

Summary of Polling Divisions THE ISLES OF NOTRE DAME

Total Number of Polling Divisions in District: 36

Total Number of Registered Electors in District: 7004

Polling Division	Boundary Descriptions	Registered Electors
15.	VIRGIN ARM, CARTER'S COVE AND CHANCEPORT: VIRGIN ARM POINT ROAD; AND WHEELER'S ROAD (VIRGIN ARM). THE COMMUNITIES OF CARTER'S COVE AND CHANCEPORT.	251
16.	BRIDGEPORT: THE COMMUNITY OF BRIDGEPORT.	115
17.	MORETON'S HARBOUR: THE COMMUNITY OF MORETON'S HARBOUR.	139
18.	VALLEY POND: THE COMMUNITY OF VALLLEY POND.	83
19.	TIZZARD'S HARBOUR: THE COMMUNITY OF TIZZARD'S HARBOUR.	44
20.	SUMMERFORD: OVERBACK ROAD; ANSTEY'S ROAD; ISLAND DRIVE; HAWKIN'S ROAD; ROAD TO THE ISLES (INCLUDES BEACHSIDE APARTMENTS, 15 ROAD TO THE ISLES); AND BORDER LANE.	274
21.	SUMMERFORD: MAIN STREET; INCLUDING EVERGREEN MANOR (195 MAIN STREET).	209
22.	SUMMERFORD: CHURCH ROAD, OCEAN LANE; DANIEL'S ROAD; TROAKE'S ROAD; HARBOUR VIEW ROAD; WHARF LOOP ROAD; BARRACK'S ROAD; FRESHWATER ROAD; VILLAGE COVE ROAD WEST; AND VILLAGE COVE ROAD EAST.	224
23.	COTTLESVILLE: THE COMMUNITY OF COTTLESVILLE INCLUDING MAIN STREET; CANNING'S LANE; ANCHOR POINT; HILLVIEW DRIVE; TOWNSVIEW DRIVE (OCEANVIEW MANOR, 6 TOWNSVIEW DRIVE); LUKE'S ARM ROAD; CIRCULAR DRIVE; ANSTEY'S LANE; PHILRIDE'S DRIVE; OCEANVIEW DRIVE; FLIGHT'S LANE; COTTLESVILLE ACCESS ROAD; SEAVIEW LANE; LITTLE HARBOUR ROAD; AND BLACKHEAD ROAD.	226
24.	FOGO: MAIN STREET; NORTH SHORE ROAD; INCLUDING RIVERHEAD MANOR (2 - 6 NORTH SHORE ROAD).	248
25.	FOGO: BAKER'S ROAD; BLANDFORD'S ROAD; BRYAN'S ROAD; COUNTRY ROAD (INCLUDING HARBOUR VIEW APARTMENTS); EARLE'S LANE; GARRISON ROAD; HUMPHREY'S LANE; LITTLE HARBOUR ROAD; MERCER MEMORIAL DRIVE; MERCER'S PLACE; MILLER'S ROAD; PICKETT'S ROAD; PICKETT'S ROAD EXTENSION; REID'S ROAD; SARGENT'S COVE ROAD; SILVER STREET; WALBOURNE'S ROAD; OAKE'S LANE; FREAKE'S LANE; AND SQUID JIGGING ROAD.	269
26.	DEEP BAY: THE COMMUNITY OF DEEP BAY.	88
27.	ISLAND HARBOUR: THE COMMUNITY OF ISLAND HARBOUR.	123
28.	SHOAL BAY AND FOGO ISLAND CENTRE: THE COMMUNITY OF SHOAL BAY INCLUDING GODWIN'S LANE; HERRING COVE ROAD; MAIN ROAD (ALSO KNOWN AS ROUTE 334) AND MERCER MEMORIAL DRIVE. THE COMMUNITY FOGO ISLAND CENTRE INCLUDING FOGO ISLAND HEALTH CENTRE.	46

Summary of Polling Divisions THE ISLES OF NOTRE DAME

Total Number of Polling Divisions in District: 36

Total Number of Registered Electors in District: 7004

Polling Division	Boundary Descriptions	Registered Electors
29.	BARR'D ISLANDS: THE COMMUNITY OF BARR'D ISLANDS INCLUDING MAIN ROAD (ALSO KNOWN AS ROUTE 334); COVE ROAD; HEWITT'S POINT ROAD; LITTLE HARBOUR ROAD; AND KEAT'S ROAD.	104
30.	JOE BATT'S ARM: SOUTHSIDE ROAD; AND MAIN ROAD.	247
31.	JOE BATT'S ARM: THE COMMUNITY OF JOE BATT'S ARM INCLUDING EMBERLEY'S LANE; FREAKE'S ROAD; GODWIN'S ROAD; MEANEY'S ROAD; ROAD TO TILTING; SCHOOL ROAD; TOBIN'S LANE; PENTON'S ROAD; PENTON'S LANE; JACOB'S LANE; JACOB'S ROAD; BRETT'S ROAD; BROWN'S POINT ROAD; BROWN'S ROAD; CHURCH ROAD; AND TOWN HALL ROAD.	165
32.	TILTING: THE COMMUNITY OF TILTING INCLUDING FOLEY'S LANE; GREEN'S POINT; HALL ROAD; KELLY'S ISLAND ROAD; MAIN STREET (ALSO KNOWN AS ROUTE 334); SANDY COVE ROAD; OLIVER'S COVE HEAD ROAD; AND POST OFFICE LANE.	162
33.	LITTLE SELDOM AND SELDOM: THE COMMUNITY OF LITTLE SELDOM INCLUDING HARBOUR DRIVE; NECK ROAD; AND PENNEY LANE. HARBOUR DRIVE (SELDOM).	123
34.	SELDOM: THE COMMUNITY OF SELDOM INCLUDING MAIN STREET; GREEN'S LANE; VALLEY ROAD; FIRE HALL ROAD; ROWE'S LANE; BULLIES' COVE POND ROAD; WILD COVE ROAD; ANTHONY'S LANE; AND BURNT POINT ROAD.	204
35.	STAG HARBOUR: THE COMMUNITY OF STAG HARBOUR.	127
36.	CHANGE ISLANDS: THE COMMUNITY OF CHANGE ISLANDS INCLUDING ASPEL'S COVE ROAD; CHAFFEY LANE; CODRICK'S COVE ROAD; COVE ROAD; DIAMOND POINT ROAD; FOXY COVE ROAD; FOX HEAD COVE ROAD; GRANFER'S COVE ROAD; LEDREW'S LANE; M. WHITES ROAD; MAIN ROAD; SKINNER'S HARBOUR MAIN ROAD; SKINNER'S HARBOUR NORTH; MOREY'S HARBOUR ROAD; NORTH TICKLE ROAD; PECKFORD'S LANE; PARSONS LANE; SEAL HARBOUR LANE; SEAL HARBOUR ROAD; TAYLOR'S POINT; TICKLE POINT ROAD; AND TURN PATH ROAD.	229

Total Electors for THE ISLES OF NOTRE DAME: 7004

ELECTORAL DISTRICT OF THE ISLES OF NOTRE DAME

No.	Polling Division	Eligible Voters		Ballots Counted				
		Revised 2011 List	Swear In Polls	DALLEY Derrick PC	DUMARESQUE Danny Wade LIB	WALSH Tree NDP	Rejected Ballots	Total Ballots
1	Crow Head and Twillingate	216	12	96	35	5	1	137
2	Twillingate North and Paradise	239	18	88	26	12	0	126
3	Twillingate North and Twillingate South	259	18	114	16	5	0	135
4	Twillingate	236	16	100	25	6	0	131
5	Twillingate	234	14	94	16	4	0	114
6	Twillingate	289	20	107	47	7	0	161
7	Twillingate	289	17	124	45	13	0	182
8	Twillingate (Bayview)	236	16	88	43	3	0	134
9	Twillingate (Bayview)	282	10	118	25	4	0	147
10	Herring Neck, Salt Harbour Island and Merritt's Harbour	173	5	66	24	12	0	102
11	Cobbs Arm, Rogers Cove, Pike's Arm, Too Good Arm and Green Cove	258	15	96	29	6	0	131
12	Fairbank	148	3	48	19	0	0	67
13	Indian Cove, Newville and Hillgrade	213	8	67	21	7	0	95
14	Virgin Arm	232	7	88	19	3	1	111
15	Virgin Arm, Carter's Cove and Chanceport	251	20	100	21	3	1	125
16	Bridgeport	115	6	33	18	6	0	57
17	Moreton's Harbour	139	5	54	19	10	0	83
18	Valley Pond	83	8	42	15	7	0	64
19	Tizzard's Harbour	44	4	22	9	0	0	31

ELECTORAL DISTRICT OF THE ISLES OF NOTRE DAME

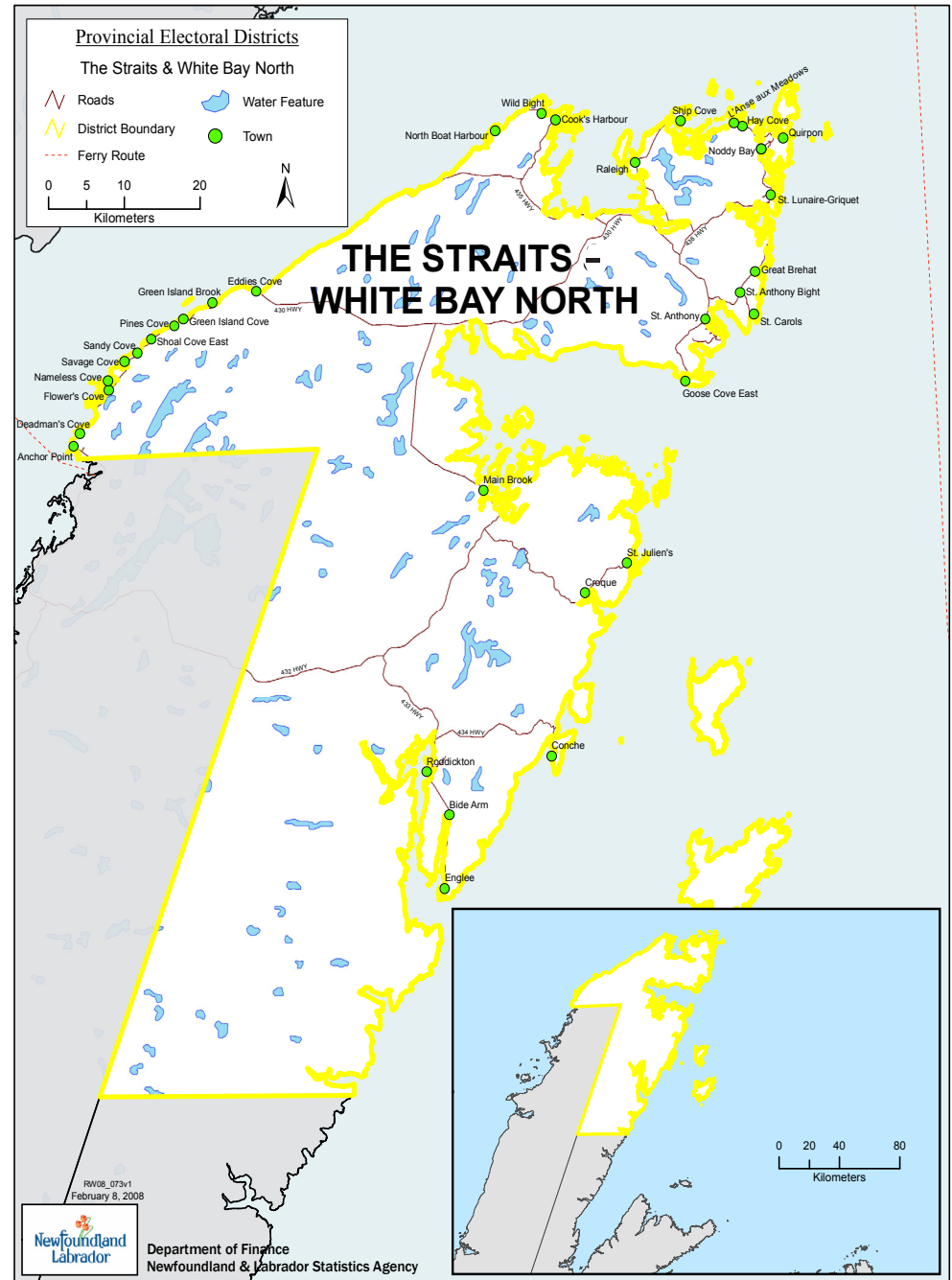
No.	Polling Division	Eligible Voters		Ballots Counted				
		Revised 2011 List	Swear In Polls	DALLEY Derrick PC	DUMARESQUE Danny Wade LIB	WALSH Tree NDP	Rejected Ballots	Total Ballots
20	Summerford	274	16	84	46	5	1	136
21	Summerford	209	14	70	34	8	1	113
22	Summerford	224	-	94	22	6	0	122
23	Cottlesville	226	23	93	39	13	0	145
24	Fogo	248	7	47	30	10	0	87
25	Fogo	269	16	76	31	16	0	123
26	Deep Bay	88	5	13	11	2	0	26
27	Island Harbour	123	2	36	18	0	0	54
28	Shoal Bay and Fogo Island Centre	46	8	24	6	1	0	31
29	Barr'd Islands	104	3	29	13	4	0	46
30	Joe Batt's Arm	247	8	69	43	21	0	133
31	Joe Batt's Arm	165	8	31	55	7	1	94
32	Tilting	162	11	90	11	5	0	106
33	Little Seldom and Seldom	123	6	28	26	2	0	56
34	Seldom	204	11	43	35	7	0	85
35	Stag Harbour	127	7	42	17	7	0	66
36	Change Islands	229	9	61	28	9	0	98
37	Advance - Neville		4	45	19	6	0	70
38	Advance - Change Islands		2	24	11	0	0	35
39	Advance - Fogo Island Center		7	32	43	3	0	78

ELECTORAL DISTRICT OF THE ISLES OF NOTRE DAME

No.	Polling Division	Eligible Voters		Ballots Counted				
		Revised 2011 List	Swear In Polls	DALLEY Derrick PC	DUMARESQUE Danny Wade LIB	WALSH Tree NDP	Rejected Ballots	Total Ballots
40	Special Ballots		29	188	60	7	4	259
		7004	418	2764	1070	252	10	4096

POLLING DIVISION RECAPITULATION OF VOTES FOR THE ELECTORAL DISTRICT OF THE STRAITS - WHITE BAY NORTH

October 11, 2011 Provincial General Election



Summary of Polling Divisions THE STRAITS - WHITE BAY NORTH

Total Number of Polling Divisions in District: 33

Total Number of Registered Electors in District: 6847

Polling Division	Boundary Descriptions	Registered Electors
1.	ENGLÉE: MARINE SIDE DRIVE; BARRICK'S HILL; HILLSIDE AVENUE; HEIGHTS COVE ROAD; HANCOCK'S LANE; BATTEAU COVE ROAD; BAYVIEW HEIGHTS; AND BAYVIEW COURT.	193
2.	ENGLÉE: DORSET DRIVE; DARIUS STREET; MCDONALD DRIVE; MANUSE ROAD; CANNING'S HEIGHTS; FRENCH ISLE ROAD; FRENCH'S LANE; FILLIER'S ROAD; NEWMAN'S LANE; GILLARD PLACE; HILLVIEW ROAD; MAIN STREET; HISCOCK'S LANE; WHITE'S ROAD; PHILIPS DRIVE; AND SHOE POND COURT.	282
3.	BIDE ARM: THE COMMUNITY OF BIDE ARM INCLUDING MAIN ROAD; LOWER ROAD; AND ROUTE 433.	135
4.	RODDICKTON: CLOUD DRIVE; MARINE DRIVE; BAYVIEW ROAD; OLD MILL ROAD; HILLTOP CRESCENT; BROOKSIDE DRIVE; HARBOUR DRIVE (EVEN NUMBERS 30 TO 58 AND ODD NUMBERS 27 TO 51); HARBOUR DRIVE EXTENSION; AND COLLEGIATE DRIVE.	348
5.	RODDICKTON: HARBOUR DRIVE (EVEN NUMBERS 2 TO 28, ODD NUMBERS 1 TO 25); WEIR'S AVENUE (FORMERLY KNOWN AS CENTRAL AVENUE); NORMAN'S LANE; REIDS LANE; TIGGIE'S LANE; MAJOR'S STREET; CIRCULAR ROAD; DAWES LANE; DECKER LANE; BALSAM AVENUE; GRENFELL PLACE; INCLUDING RODDICKTON HOUSE (1-3 HARBOUR DRIVE).	361
6.	CONCHE: THE COMMUNITY OF CONCHE INCLUDING BERNIES LANE; CASEY'S LANE; CHAYTORS LANE; CHURCH LANE; CROUSE DRIVE; DOWERS LANE; FOLEY'S AVENUE; HARBOUR DRIVE; ISLAND VIEW DRIVE (NO HOUSES); MARTINQUE DRIVE; SIMMONDS HILL; AND STAGE COVE ROAD.	189
7.	CROQUE AND ST. JULIENS: THE COMMUNITIES OF CROQUE AND ST. JULIENS.	82
8.	MAIN BROOK AND BURNT POINT: THE COMMUNITY OF MAIN BROOK INCLUDING BOWATER DRIVE; D.O.T. ROAD; EIGHTEEN ROAD (NO HOUSES); FLORENCE AVENUE; MAIN STREET; OLLERHEAD'S AVENUE; PARK AVENUE (NO HOUSES); PILGRIM'S AVENUE; SOUTHWEST POND ROAD; TICKLE LANE (NO HOUSES); TOWN AVENUE; WATER STREET; WILLIAM'S AVENUE. THE COMMUNITY OF BURNT POINT.	239

Summary of Polling Divisions THE STRAITS - WHITE BAY NORTH

Total Number of Polling Divisions in District: 33

Total Number of Registered Electors in District: 6847

Polling Division	Boundary Descriptions	Registered Electors
9.	ANCHOR POINT: THE COMMUNITY OF ANCHOR POINT INCLUDING ANCHOR PLACE; BEETLE LANE; CENTER ROAD; CRESCENT STREET; GENGE PLACE; LOOP ROAD; MAIN STREET; NORTH STREET; OCEANVIEW DRIVE; SOUTH STREET; SUBDIVISION ROAD; TEACHER'S LANE; AND WIZARD STREET.	233
10.	DEADMAN'S COVE, BEAR COVE, AND SALMON ROCK: THE COMMUNITIES OF DEADMAN'S COVE; BEAR COVE; AND SALMON ROCK.	120
11.	FLOWER'S COVE AND NAMELESS COVE: THE TOWN OF FLOWER'S COVE INCLUDING BURKES ROAD; CANON RICHARDS ROAD; CARNELL'S LANE; CEMETERY ROAD; CROSS STREET; GARDNERS LANE; GENGE PLACE; GRENFELL AVENUE; HILLTOP LANE; LAWLESS'S ROAD; NORMAN'S PLACE; PARK AVENUE; ROSE'S HILL; SEASIDE AVENUE; SMALLWOOD PLACE; VIKING TRAIL; WAY'S STREET; WHALEN'S LANE; MAIN STREET (INCLUDING IVY DURLEY PLACE AND RICHFELL PLACE). THE TOWN OF NAMELESS COVE.	303
12.	SAVAGE COVE: THE COMMUNITY OF SAVAGE COVE.	158
13.	SANDY COVE AND SHOAL COVE EAST: THE COMMUNITIES OF SANDY COVE AND SHOAL COVE EAST.	173
14.	GREEN ISLAND COVE AND PINES COVE: THE COMMUNITIES OF GREEN ISLAND COVE AND PINES COVE.	183
15.	GREEN ISLAND BROOK, LOWER COVE AND EDDIES COVE: THE COMMUNITIES OF GREEN ISLAND BROOK, LOWER COVE AND EDDIES COVE.	203
16.	COOK'S HARBOUR, WILD BIGHT, CAPE NORMAN, NORTH BOAT HARBOUR: THE COMMUNITY OF COOK'S HARBOUR INCLUDING BACK COVE ROAD; BAY VIEW ROAD; BEDROCK LANE; COOK'S LANE; HILLCREST AVENUE; MAIN STREET; OCEAN VIEW ROAD; PLEASANT AVENUE; RAINBOW CRESCENT; AND VALLEY ROAD. THE COMMUNITIES OF WILD BIGHT, CAPE NORMAN, AND NORTH BOAT HARBOUR.	197

Summary of Polling Divisions THE STRAITS - WHITE BAY NORTH

Total Number of Polling Divisions in District: 33

Total Number of Registered Electors in District: 6847

Polling Division	Boundary Descriptions	Registered Electors
17.	RALEIGH: THE COMMUNITY OF RALEIGH INCLUDING BACK COVE ROAD; CAPE ROAD; LODGE ROAD; LOOP ROAD; MAIN ROAD; NECK ROAD; RALEIGH ROAD; SCHOOL ROAD; SHIP COVE ROAD; AND SMITH'S LANE.	199
18.	SHIP COVE AND CAPE ONION: THE COMMUNITIES OF SHIP COVE AND CAPE ONION.	89
19.	STRAITSVIEW, HAY COVE, L'ANSE-AUX-MEADOWS AND NODDY BAY: THE COMMUNITIES OF STRAITSVIEW; HAY COVE; L'ANSE-AUX-MEADOWS; NODDY BAY.	184
20.	QUIRPON: THE COMMUNITY OF QUIRPON.	87
21.	GRIQUET: THE COMMUNITY OF GRIQUET INCLUDING MAIN STREET; GUNNERS BROOK ROAD; WILDWOOD DRIVE; CENTENNIAL DRIVE; HARBOUR VIEW DRIVE; NEWTOWN ROAD; EVERGREEN AVENUE; DARK TICKLE JUNCTION; ISLAND VIEW DRIVE; WHITE CAPE AVENUE; EAST SHORE DRIVE; FISH BROOK VALLEY; FAIRVIEW ROAD; SHADY LANE; HILLGRADE DRIVE; STONEVILLE LANE; DEER VIEW DRIVE; AND RUSSELL BROOK ROAD.	274
22.	ST. LUNAIRE: THE COMMUNITY OF ST. LUNAIRE INCLUDING MAIN STREET (ALSO KNOWN AS HIGHWAY 436); HILLVIEW HEIGHTS; CIRCULAR ROAD; SPRUCE LANE; MOUNTAIN DRIVE; BAYVIEW DRIVE; PIER DRIVE; EDGEWOOD LANE; SUNSET DRIVE; LOWER COVE ROAD; GRASSY LANE; PLEASANT DRIVE; SUGAR HEIGHTS; OLD PEAT ROAD; MAIN LOOP; PROSPECT LANE; AND MEADOW LANE.	280
23.	GREAT BREHAT: THE COMMUNITY OF GREAT BREHAT.	77
24.	ST. ANTHONY BIGHT AND ST. CAROLS: THE COMMUNITIES OF ST. ANTHONY BIGHT AND ST. CAROLS.	181

Summary of Polling Divisions THE STRAITS - WHITE BAY NORTH

Total Number of Polling Divisions in District: 33

Total Number of Registered Electors in District: 6847

Polling Division	Boundary Descriptions	Registered Electors
25.	GOOSE COVE EAST: THE COMMUNITY OF GOOSE COVE EAST INCLUDING: CIRCLE ROAD; FISHOT DRIVE; HARBOURVIEW DRIVE; MAIN STREET; MAIN ROAD; MARSH ROAD; MIDWAY AVENUE; AND SEASHORE ROAD.	183
26.	ST. ANTHONY: EAST STREET (EVEN NUMBERS 172 TO 294, ODD NUMBERS 227 TO 327); ALDER ROAD; BOYD'S ROAD (NO HOUSES); ENGLISH DRIVE; JOHNSON'S ROAD; LAMAGE POINT ROAD; LEMAIRE ROAD; PATEY'S ROAD; AND ST. MARGUERITE ROAD.	175
27.	ST. ANTHONY: ESSEX DRIVE; FENNIMORE ROAD; THEATRE ROAD; SQUIRES AVENUE; AVALON ROAD; AND WATER STREET.	191
28.	ST. ANTHONY: EAST STREET (ODD NUMBERS 79 TO 225 AND EVEN NUMBERS 82 TO 170); LITTLE BREHAT ROAD; SPRUCE LANE; BARNEY PLACE; BAYVIEW ROAD; SNOW'S ROAD; AND TRAWL COVE ROAD.	231
29.	ST. ANTHONY: EAST STREET (ODD NUMBERS 1 TO 77, EVEN NUMBERS 2 TO 80); NORTH STREET (EVEN NUMBERS 2 TO 80); OAK ROAD; BIRCH ROAD; CABOT STREET; AND CORMACK STREET.	239
30.	ST. ANTHONY: NORTH STREET (ODD NUMBERS 1 TO 51); BRUNSWICK ROAD; ELM ROAD; JUNIPER ROAD; LOCKE'S COVE ROAD; SHORT STREET; AND WILLOW ROAD.	206
31.	ST. ANTHONY: WEST STREET (EVEN NUMBERS 2 TO 228, ODD NUMBERS 1 TO 227) (EXCLUDING SHIRLEY'S HAVEN, 148 WEST STREET; SENIOR CITIZENS HOME - JOHN M. GRAY CENTRE, 178-200 WEST STREET; OLD HOSPITAL, 262-272 WEST STREET; AND MACK HOUSE, 282-288 WEST STREET); BARN ROAD; CARLSON DRIVE; MOORES DRIVE; ELEMENTARY SCHOOL ROAD; GOOSE COVE ROAD; HARBOURVIEW ROAD; MARINE DRIVE; OLD PEAT ROAD; OLLERHEAD ROAD; PIKE'S LANE; MCCADO DRIVE; HOSPITAL ROAD; SIMMS LANE; MARAVAL ROAD; POLAR DRIVE; HUSKY DRIVE; INCLUDING CHARLES S. CURTIS MEMORIAL HOSPITAL (WEST STREET);	310
32.	ST. ANTHONY: HIGH SCHOOL ROAD; GRENFELL CRESCENT; TUCKER'S LANE; STARIGAN HILL; DOUGLAS CRESCENT (ODD AND EVEN NUMBERS 1 TO 40 WHICH INCLUDES SENIOR COTTAGES AND MCCONNELL CENTRE); AND WEST STREET (NUMBERS 148, 178 TO 200, 262 TO 272, AND 282 TO 288 WHICH INCLUDES SHIRLEY'S HAVEN, 148 WEST STREET; SENIOR CITIZENS HOME - JOHN M. GRAY CENTRE, 178-200 WEST STREET; OLD HOSPITAL, 262-272 WEST STREET; MACK HOUSE, 282-288 WEST STREET).	244
33.	ST. ANTHONY: WEST STREET (ODD NUMBERS 229 TO 367, EVEN NUMBERS 278 TO 390 EXCLUDING NUMBERS 148; 178 TO 200; 262 TO 272 AND 282 TO 288); AMERICAN DRIVE; BALSAM DRIVE; CREMAILLERE ROAD; FISHING POINT ROAD; GULLY BANK ROAD; LODGE HILL PLACE; PENNEY PLACE; MOUNTAIN DRIVE; PATEYVILLE ROAD; SULLEY ROAD, INCLUDING NORTH WEST ARM (CABIN AREA).	298

Total Electors for THE STRAITS - WHITE BAY NORTH: 6847

ELECTORAL DISTRICT OF THE STRAITS - WHITE BAY NORTH

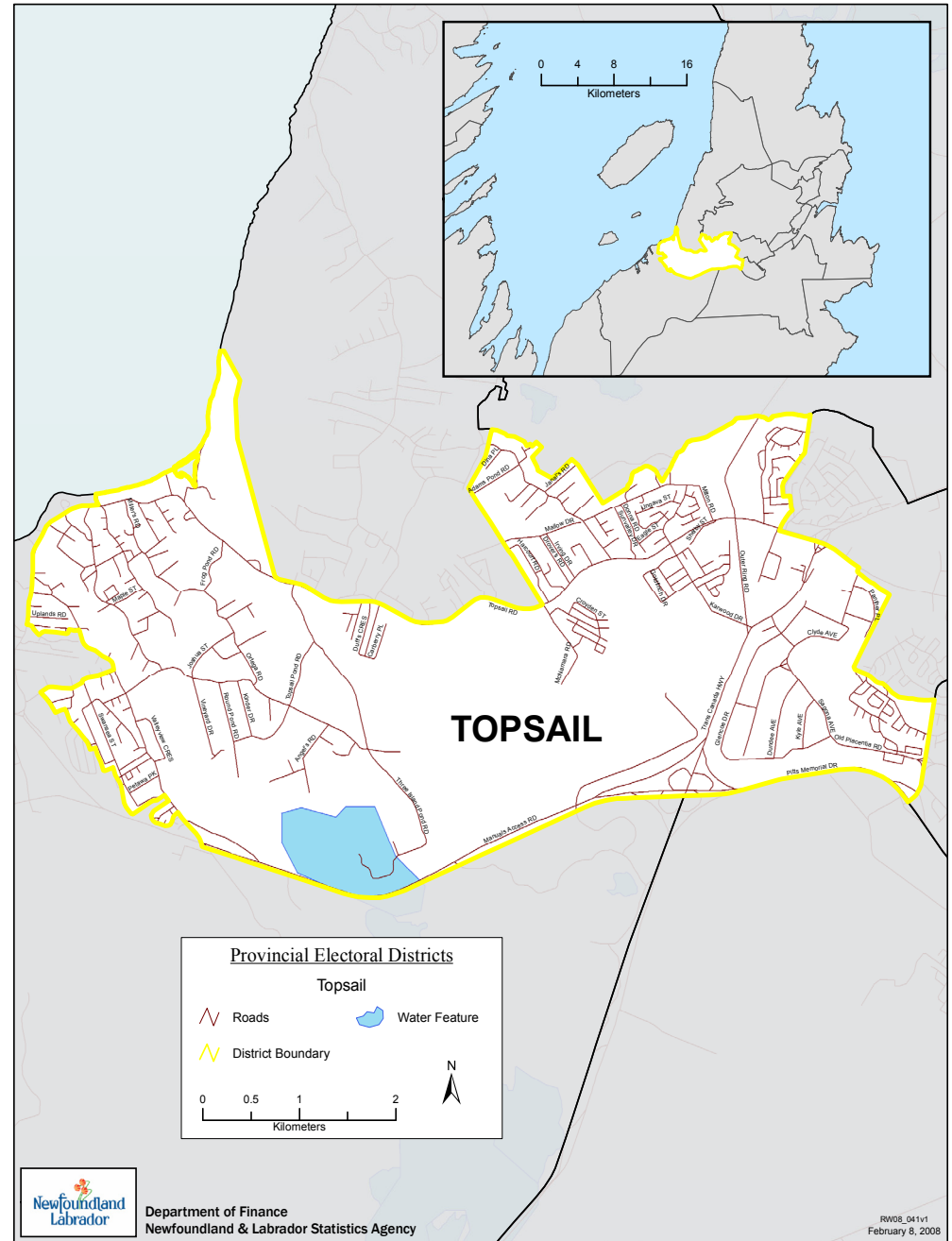
No.	Polling Division	Eligible Voters		Ballots Counted				
		Revised 2011 List	Swear In Polls	DEAN Marshall LIB	MITCHELMORE Christopher NDP	PIKE Selma PC	Rejected Ballots	Total Ballots
1	Englee	193	-	34	29	16	0	79
2	Englee	282	6	61	44	25	0	130
3	Bide Arm	135	2	25	12	30	0	67
4	Roddickton	348	14	42	22	107	1	172
5	Roddickton	361	18	38	38	98	1	175
6	Conche	189	4	8	15	75	1	99
7	Croque and St. Juliens	82	0	12	10	19	0	41
8	Main Brook and Burnt Point	239	9	52	41	54	0	147
9	Anchor Point	233	9	27	126	11	0	164
10	Deadman's Cove, Bear Cove and Salmon Rock	120	8	13	49	1	3	66
11	Flower's Cove and Nameless Cove	303	11	21	126	19	0	166
12	Savage Cove	158	5	17	69	15	0	101
13	Sandy Cove and Shoal Cove East	173	18	12	112	12	0	136
14	Green Island Cove and Pines Cove	183	13	21	107	5	0	133
15	Green Island Brook, Lower Cove and Eddies Cove	203	9	19	98	3	0	120
16	Cook's Harbour, Wild Bight, Cape Norman and North Boat Harbour	197	6	37	29	41	0	107
17	Raleigh	199	3	37	43	32	0	112
18	Ship Cove and Cape Onion	89	5	17	9	31	0	57
19	Straitsview, Hay Cove, L'Anse aux Meadows and Noddy Bay	184	5	43	25	49	0	117

ELECTORAL DISTRICT OF THE STRAITS - WHITE BAY NORTH

No.	Polling Division	Eligible Voters		Ballots Counted				
		Revised 2011 List	Swear In Polls	DEAN Marshall LIB	MITCHELMORE Christopher NDP	PIKE Selma PC	Rejected Ballots	Total Ballots
20	Quirpon	87	-	16	12	13	1	42
21	Griquet	274	4	42	30	74	0	146
22	St. Lunaire	280	10	58	35	52	0	145
23	Great Brehat	77	3	28	14	11	4	57
24	St. Anthony Bight and St. Carols	181	4	39	29	44	0	112
25	Goose Cove East	183	6	68	26	17	0	111
26	St. Anthony	175	5	46	26	23	0	95
27	St. Anthony	191	15	56	24	30	0	110
28	St. Anthony	231	11	55	45	42	0	142
29	St. Anthony	239	19	67	32	66	0	165
30	St. Anthony	206	10	42	28	53	0	123
31	St. Anthony	310	30	64	50	66	1	181
32	St. Anthony	244	21	44	25	31	0	100
33	St. Anthony	298	7	64	54	58	1	177
34	Advance - Flower's Cove		2	5	42	4	0	51
35	Advance - Roddickton		3	15	1	16	0	32
36	Advance - St. Anthony		8	54	18	59	0	131
37	Special Ballots		6	83	16	34	5	138
		6847	309	1382	1511	1336	18	4247

POLLING DIVISION RECAPITULATION OF VOTES FOR THE ELECTORAL DISTRICT OF TOPSAIL

October 11, 2011 Provincial General Election



Summary of Polling Divisions TOPSAIL

Total Number of Polling Divisions in District: 37

Total Number of Registered Electors in District: 11345

Polling Division	Boundary Descriptions	Registered Electors
1.	CONCEPTION BAY SOUTH: ALLANS LINE; BIRCHWOOD PLACE; BRIGHTON PLACE; DRIFTWOOD PLACE; MILLERS ROAD; MUNCARTER PLACE; SOMERVILLE MEADOWS; ROSALIE PLACE; MAINSAIL DRIVE; AND SERENITY LANE.	342
2.	CONCEPTION BAY SOUTH: TOPSAIL ROAD (ODD NUMBERS 2381 TO 2409); ARBOR PLACE; BARNES PLACE; BARNES LANE; MONUMENT ROAD; TOPSAIL MANOR ESTATES; TOPSAIL VIEW PARK; LUPIN PLACE; BAILEY PLACE; HICKMAN PLACE; ANNIES PLACE; TOPSAIL HEIGHTS; AND WHARF LANE.	343
3.	CONCEPTION BAY SOUTH: TOPSAIL ROAD (ODD NUMBERS 2413 TO 2471); MAPLE STREET; MICHELIN PLACE; PARMITERS LANE; SPRUCE HILL ROAD; AND KINGSWOOD DRIVE.	348
4.	CONCEPTION BAY SOUTH: TOPSAIL ROAD (EVEN NUMBERS 2272 TO 2390); CHURCH TERRACE; CONIFEROUS ROAD; HALEYS PLACE; METCALFES LANE; MONTEGO PLACE; RECTORY ROAD; SPRUCE HILL ESTATES; SPRUCE HILL PLACE; STAFFORDS ROAD; WEBSTER PLACE; JASON PLACE; HIDDEN MEADOWS; AND HERSHEY PLACE.	291
5.	CONCEPTION BAY SOUTH: TOPSAIL ROAD (ODD NUMBERS 2487 TO 2561); FOWLERS ROAD (ODD NUMBERS 3 TO 359); SOMERSET PLACE; VALLEYVIEW CRESCENT; EARLSTON AVENUE; AND PECAN LANE.	379
6.	CONCEPTION BAY SOUTH: FOWLERS ROAD (EVEN NUMBERS 2 TO 84, EVEN NUMBERS 166 TO 312, EVEN NUMBERS 324 TO 338); PARTRIDGE PLACE; AND QUARTZ PLACE.	221
7.	CONCEPTION BAY SOUTH: NEILS LINE EXTENSION (ODD NUMBERS 17 TO 41); TAMPA DRIVE; MARILIZ PLACE; BREEZE PLACE; CAINES PLACE; STRATTON PLACE; BLACKSTRAP PATH; BLACKSTRAP PLACE; AND HORIZON PLACE.	276
8.	CONCEPTION BAY SOUTH: SPARROW DRIVE (ODD NUMBERS 3 TO 49, EVEN NUMBERS 8 TO 48); STARRIGAN PLACE; WINDFALL CRESCENT; SOUTHSORE DRIVE; AND PETAWA PARK.	274

Summary of Polling Divisions TOPSAIL

Total Number of Polling Divisions in District: 37

Total Number of Registered Electors in District: 11345

Polling Division	Boundary Descriptions	Registered Electors
9.	CONCEPTION BAY SOUTH: SWANSEA STREET (ODD NUMBERS 1 TO 187, EVEN NUMBERS 6 TO 126); WINDEMERE PLACE (ALL EVEN NUMBERS); CALEDONIA PLACE; CHANTERELLE DRIVE (ODD NUMBERS 15 TO 63); AND CHELSEA PLACE.	271
10.	CONCEPTION BAY SOUTH: TOPSAIL ROAD (ODD NUMBERS 2565 TO 2621); HIERLIHYS PLACE; RICHS PLACE (ODD NUMBERS 1 TO 17); SWANSBOROUGH HEIGHTS (EVEN NUMBERS 2 TO 44); UPLANDS ROAD; SAILVIEW PLACE; VIEW LANE; WOODPATH ROAD; DOGWOOD PLACE; AND SILVERWOOD DRIVE.	195
11.	CONCEPTION BAY SOUTH: NEILS LINE (EVEN NUMBERS 28 AND GREATER); SQUIRES AVENUE (ODD NUMBERS 1 TO 35); HILLVIEW AVENUE; RIVERSIDE AVENUE (ODD NUMBERS 1 TO 17, EVEN NUMBERS 26 AND GREATER); SWEETBRIDGE AVENUE (NO HOUSES); CAMBRIDGE CRESCENT (ODD NUMBERS 1 TO 79, EVEN NUMBERS 2 TO 62); ECHOSTONE PLACE; AND SWEETENWATER AVENUE (ODD NUMBERS 5 TO 39).	215
12.	PARADISE/CONCEPTION BAY SOUTH: TOPSAIL ROAD (ODD NUMBERS 1947 TO 1973 -- PARADISE); TOPSAIL ROAD (ODD NUMBERS 2139 TO 2377 -- CONCEPTION BAY SOUTH); BOGGANS LANE; BOGGANS PLACE; BOGGANS MEADOW; CARTERS LANE; FROG POND ROAD; GEEHAN DRIVE; BELLE ISLE PLACE; TOPSAIL ROAD (EVEN NUMBERS 2120 TO 2268); TOPSAIL BEACH ROAD; OLD TOPSAIL HILL; AND MURPHYS LANE.	338
13.	PARADISE/CONCEPTION BAY SOUTH: BALLYSHANNON STREET; CARDINAL CRESCENT; EVEREST STREET; GREENVALLEY LANE; HALLIBURTON STREET; JOSHUA STREET; ORTEGA DRIVE; ROUND POND ROAD; TRANQUIL PLACE; VINEYARD DRIVE; BUCKINGHAM DRIVE (ODD NUMBERS 107 TO 325, EVEN NUMBERS 112 TO 368 - PARADISE); BUCKINGHAM DRIVE (ODD NUMBERS 1 TO 105, EVEN NUMBERS 2 TO 110 - CONCEPTION BAY SOUTH); SHELBURNE STREET; AND SHERBROOKE STREET.	360
14.	PARADISE: TOPSAIL POND ROAD; KINDER DRIVE; GENTLER PLACE; HANSEN PLACE; ANGEL'S ROAD; DAWE'S ROAD; ELLINGTON CLOSE; AND VANELLEN PLACE.	306
15.	PARADISE: THREE ISLAND POND ROAD; SHALLOWAY PLACE; STOKE'S ROAD; SANDRINGHAM DRIVE; CORCORAN'S ROAD; GREENFIELD'S PLACE; DUFF'S CRESCENT; AND CARBERRY PLACE.	372
16.	PARADISE: TOPSAIL ROAD (ODD NUMBERS 1641 TO 1939); SKEFFINGTON PLACE; CROYDON STREET; DEVAUGHN STREET; SPRACKLIN BOULEVARD; LEAH WAY; DAMIEN STREET; IVANY DRIVE; KATE MARIE PLACE; INCLUDING MEADOW CREEK RETIREMENT CENTRE (1895 TOPSAIL ROAD).	305

Summary of Polling Divisions TOPSAIL

Total Number of Polling Divisions in District: 37

Total Number of Registered Electors in District: 11345

Polling Division	Boundary Descriptions	Registered Electors
17.	PARADISE: MCNAMARA DRIVE (NO HOUSES); TIPPERARY STREET; TIVERTON STREET; PANORAMIC PLACE; KINKORA STREET; BURNABY STREET; AND RAVENWOOD CRESCENT.	260
18.	PARADISE: TOPSAIL ROAD (EVEN NUMBERS 1560 TO 1604); CLEARVIEW HEIGHTS (EVEN NUMBERS 2 TO 70); DROVER'S ROAD; GOSSE'S ROAD; HARCOURT ROAD; IRVING DRIVE; AND SHEPPARD PLACE.	336
19.	PARADISE: CEDAR DRIVE; JUNIPER DRIVE; LOMBARDY PLACE; MAPLE DRIVE (ODD NUMBERS 1 TO 55); MAGNOLIA PLACE; PINEGROVE DRIVE; CARLISLE DRIVE (ODD NUMBERS 1 TO 31); AND WILLOW DRIVE (ODD NUMBERS 1 TO 21, EVEN NUMBERS 6 AND GREATER).	301
20.	PARADISE: ASHGROVE DRIVE; CHRISTINE CRESCENT; IRIS PLACE; AND JANE HEIGHTS.	270
21.	PARADISE: ELIZABETH DRIVE (EVEN AND ODD NUMBERS 104 TO 158); STEPHANIE AVENUE; JOANNA PLACE; PRISCILLA PLACE; ASHLEY PLACE; AND GILLIAN PLACE.	381
22.	PARADISE: ELIZABETH DRIVE (ODD AND EVEN NUMBERS 1 TO 103A).	228
23.	PARADISE: TOPSAIL ROAD (EVEN NUMBERS 1268 TO 1420); KINSDALE ROAD; ST. ANNE'S CRESCENT; HUDSONBERRY DRIVE; JONESBERRY CRESCENT; WYNNFORD DRIVE; DANIBERRY PLACE; HOLLYBERRY DRIVE; CLOUDBERRY DRIVE; SANDERLING PLACE; AND SHELBY STREET (INCLUDING KARWOOD CABINS, 23 SHELBY STREET).	311
24.	PARADISE: CORMORANT PLACE; KESTREL DRIVE; CRANE STREET; FLAMINGO DRIVE; GOLDFINCH DRIVE; YELLOW WOOD DRIVE; MARY ANN PLACE; HUMMINGBIRD ROAD; MOCKINGBIRD DRIVE; AND KARWOOD DRIVE INCLUDING KARWOOD RETIREMENT RETREAT, 39 KARWOOD DRIVE.	429

Summary of Polling Divisions TOPSAIL

Total Number of Polling Divisions in District: 37

Total Number of Registered Electors in District: 11345

Polling Division	Boundary Descriptions	Registered Electors
25.	PARADISE: PARADISE ROAD (EVEN NUMBERS 110 - 238, ODD NUMBERS 127 - 247) BERNARD DRIVE; ADAMS POND ROAD; INWOOD CRESCENT; DINA PLACE; VENTON PLACE; BARCHESTER STREET; STORMONT STREET; PLEASANTVIEW AVENUE; LANCEFIELD STREET; VIRDEN PLACE; FRED W. BROWN DRIVE; AND BERESFORD PLACE.	362
26.	PARADISE: TOPSAIL ROAD (EVEN NUMBERS 1462 TO 1554, ODD NUMBERS 1297 TO 1621); AND PARADISE ROAD (EVEN NUMBERS 8 TO 106, ODD NUMBERS 3 TO 123).	391
27.	PARADISE: HUSSEYS ROAD; ISLINGTON PLACE; JANAL'S ROAD; KIPAWA DRIVE; MILTON ROAD; ROBERT'S HEIGHTS; AND WOODVILLE ROAD.	348
28.	PARADISE: ELMER PLACE; GAIL PLACE; GRANDVIEW AVENUE; GREGG AVENUE; DONNA ROAD; HEIGHTVIEW DRIVE; TOSLO STREET; MALLOW DRIVE (EVEN NUMBERS 2 TO 6); AND SUNVALLEY DRIVE.	368
29.	PARADISE: HARP PLACE; PORTEUS PLACE; CARRISBROOKE PLACE; RANGER AVENUE; AND AURORA PLACE.	266
30.	PARADISE: EAGLE STREET; IMOGENE CRESCENT; MERLYN PLACE; HECTOR PLACE; MASTIFF PLACE; AND UNGAVA STREET.	340
31.	PARADISE: DISCOVERY CRESCENT; TRAILS END DRIVE; KEMERTON PLACE; AND OSPREY PLACE.	331
32.	MOUNT PEARL: MICHENER AVENUE (ODD NUMBERS 65 TO 137, EVEN NUMBERS 106 TO 160); PECKFORD PLACE; AND PADDON PLACE.	264
33.	MOUNT PEARL: DOLLARD PLACE; TALON PLACE; RIDEAU PLACE; AND SAUVE STREET.	267
34.	MOUNT PEARL: BABB CRESCENT; NELDER DRIVE; WELLS CRESCENT; INCLUDING DONOVANS INDUSTRIAL PARK (BRUCE STREET; LINTROSE PLACE; GLENCOE DRIVE; CLYDE AVENUE; CORISANDE DRIVE; PANTHER PLACE; SOUTHERN CROSS ROAD; ERNA PLACE; SAGONA AVENUE; KYLE AVENUE; DUNDEE AVENUE; HOME STREET; CUNARD PLACE; OLD PLACENTIA ROAD (TO RUTH AVENUE-NO HOUSES); AND TRICCO'S ROAD.	282
35.	MOUNT PEARL: O'FLAHERTY CRESCENT; AND OSMOND PLACE.	239
36.	MOUNT PEARL: BENSON PLACE; JACOBS PLACE; MCGRATH CRESCENT; AND TRUDEAU PLACE.	245
37.	MOUNT PEARL: LIDSTONE CRESCENT; SAMSON STREET; AND SENATE CRESCENT.	290

Total Electors for TOPSAIL: 11345

ELECTORAL DISTRICT OF TOPSAIL

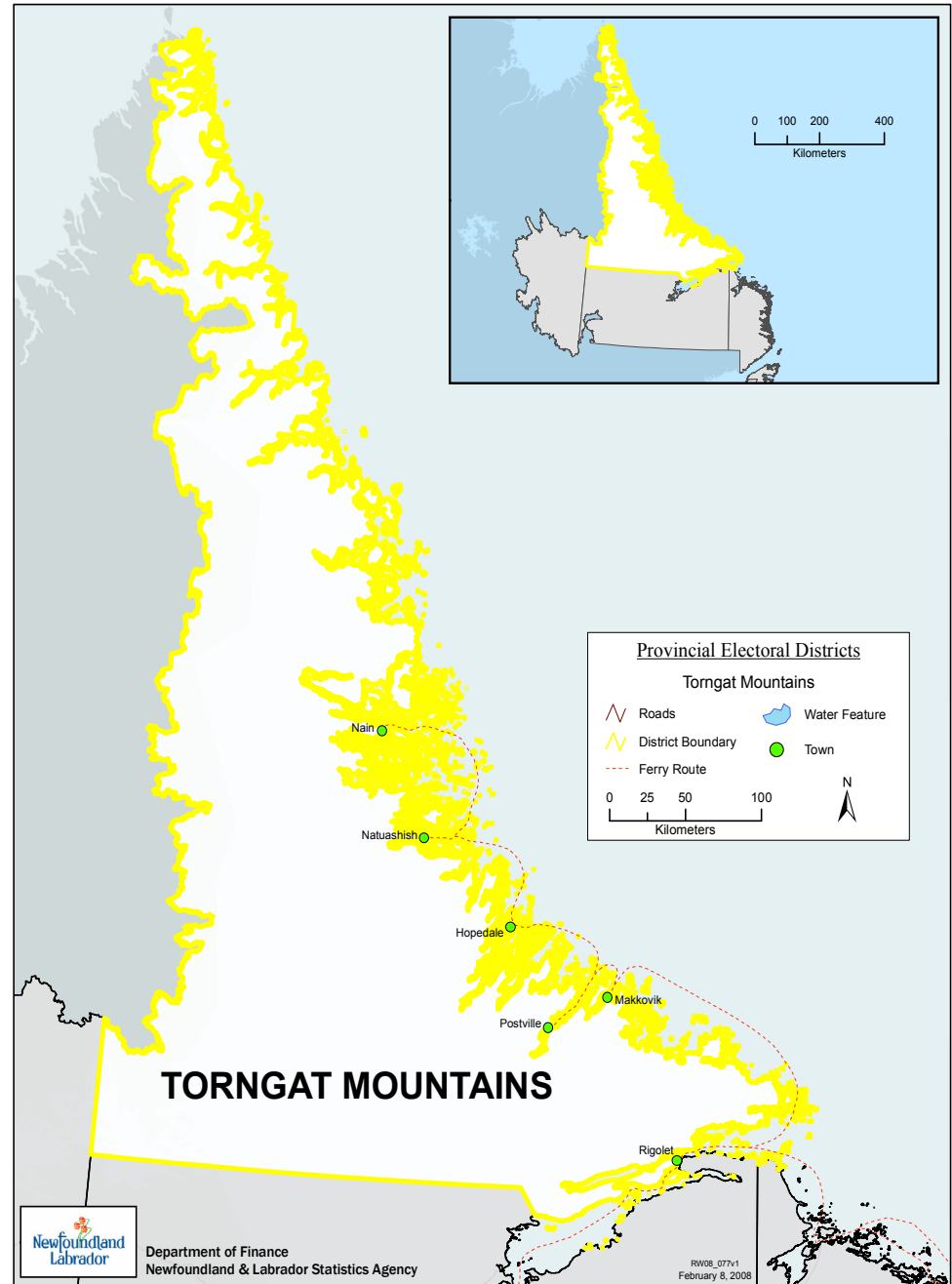
No.	Polling Division	Eligible Voters		Ballots Counted				
		Revised 2011 List	Swear In Polls	DAVIS Paul PC	NOLAN Brian NDP	REID Nic LIB	Rejected Ballots	Total Ballots
1	Conception Bay South	342	28	147	43	9	0	199
2	Conception Bay South	343	15	111	42	8	0	161
3	Conception Bay South	348	12	126	50	7	0	183
4	Conception Bay South	291	22	110	49	10	0	169
5	Conception Bay South	379	21	117	47	7	0	171
6	Conception Bay South	221	9	60	23	5	0	88
7	Conception Bay South	276	21	95	27	6	0	128
8	Conception Bay South	274	16	82	26	5	0	113
9	Conception Bay South	271	20	103	24	3	0	130
10	Conception Bay South	195	16	82	15	2	1	100
11	Conception Bay South	215	15	82	37	6	0	125
12	Paradise/Conception Bay South	338	9	105	55	11	0	171
13	Paradise/Conception Bay South	360	11	135	26	9	1	171
14	Paradise	306	10	103	31	9	0	143
15	Paradise	372	21	114	57	13	0	184
16	Paradise	305	30	81	20	0	0	101
17	Paradise	260	17	95	22	5	0	122
18	Paradise	336	-	96	28	3	0	127
19	Paradise	301	12	57	33	2	0	92
20	Paradise	270	15	65	43	3	0	111
21	Paradise	381	10	76	45	5	0	126

ELECTORAL DISTRICT OF TOPSAIL

No.	Polling Division	Eligible Voters		Ballots Counted				
		Revised 2011 List	Swear In Polls	DAVIS Paul PC	NOLAN Brian NDP	REID Nic LIB	Rejected Ballots	Total Ballots
22	Paradise	228	12	79	33	2	1	115
23	Paradise	311	57	130	36	11	0	177
24	Paradise	429	38	136	34	12	0	182
25	Paradise	362	34	100	40	7	1	148
26	Paradise	391	11	76	39	11	0	126
27	Paradise	348	27	88	50	6	0	144
28	Paradise	368	24	100	61	9	0	170
29	Paradise	266	14	78	25	5	0	108
30	Paradise	340	10	88	34	3	2	127
31	Paradise	331	16	86	38	3	0	127
32	Mount Pearl	264	11	79	32	6	0	117
33	Mount Pearl	267	16	78	39	8	0	125
34	Mount Pearl	282	21	74	33	7	0	114
35	Mount Pearl	239	10	68	35	5	0	108
36	Mount Pearl	245	15	77	26	6	0	109
37	Mount Pearl	290	32	81	65	6	0	152
38	Advance - Conception Bay South		-	181	79	18	1	279
39	Advance - Mount Pearl		-	106	35	6	0	147
40	Special Ballots		9	113	30	21	1	165
		11345	687	3860	1507	280	8	5655

POLLING DIVISION RECAPITULATION OF VOTES FOR THE ELECTORAL DISTRICT OF TORNGAT MOUNTAINS

October 11, 2011 Provincial General Election



Summary of Polling Divisions TORNGAT MOUNTAINS

Total Number of Polling Divisions in District: 7

Total Number of Registered Electors in District: 2139

Polling Division	Boundary Descriptions	Registered Electors
1.	RIGOLET: THE TOWN OF RIGOLET INCLUDING PIERRE MARCOUX ROAD; COOPERS PATH; PALLISER'S LOUP; ALLEN'S MIDTOWN ROAD; BLAKES WATERFRONT STREET; FLOWERS KITCHENHILL ROAD; WOLFREY'S LAKEVIEW DRIVE; POTTLE'S OCEANVIEW CRESCENT; CAMPBELLS CUL-DE-SAC; SHIWAK'S LANE; AND RICHS SEASHORE DRIVE.	227
2.	MAKKOVIK: THE TOWN OF MAKKOVIK INCLUDING ANDERSEN STREET; ELLEN'S VIEW LANE; EVERGREEN LANE; HARMONY ROAD; HETTASCH ROAD; JUPP LANE; LAURA'S LANE; LAURA'S LANE EXTENSION; MIDDLE DRIVE; MINK TRAP ROAD; MORAVIAN STREET; RANGER BIGHT ROAD (NO HOUSES); SEAVIEW CRESCENT; SPRUCE AVENUE; TORSTEN LOOP (NO HOUSES); HILLVIEW CRESCENT; AND WILLOW CREEK LANE.	269
3.	POSTVILLE: THE TOWN OF POSTVILLE INCLUDING KAIPOKOK DRIVE; WATERVIEW ROAD; HUSKY DRIVE; HIGHVIEW ROAD; SAWMILL ROAD; ROSES LANE; JACQUES ROAD; SUNSHINE ROAD; PARK ROAD; ISLAND ROAD; MIDDLE PARK AVENUE; SAND PIT ROAD; AND FLOWERS PORTAGE ROAD.	157
4.	HOPEDALE: THE TOWN OF HOPEDALE INCLUDING CENTER AVENUE; WATER STREET; AMAGUK ROAD; GRENFELL LANE; TUTTUK PLACE; SITSIK PLACE; CARPENTER DRIVE; CARPENTER'S LOOP; HARBOUR DRIVE; WINTERS LANE; GEARS HILL; GOVERNMENT ROAD; AND AMERICAN ROAD.	388
5.	NATUASHISH: THE TOWN OF NATUASHISH INCLUDING BENUEN STREET; KATSHINAK STREET; MISTENAPEO STREET; NOAH STREET; NUI STREET; PIWAS STREET; RICH STREET; AND TSHAKAPESH STREET.	354
6.	NAIN: ANAKTALAK ROAD; BLUEBERRY HILL; IKPIALUK STREET; MIDDLE PATH ROAD (ODD AND EVEN NUMBERS 1 TO 102); PINGUAVIK ROAD; SANDBANKS ROAD (ODD AND EVEN NUMBERS 1 TO 51); IKAJUKTAUVIK ROAD; SCHOOL STREET; TUKTUK STREET; UKALIK ROAD; AND BROOK ROAD.	394
7.	NAIN: OKPIK ROAD; HARMONY PLACE; AMAGUK STREET; PAUNGASI PLACE; SITSIK ROAD; SANDBANKS ROAD (FROM NUMBER 52 TO END OF STREET); MIDDLE PATH ROAD (FROM NUMBER 103 TO END OF STREET); KAJUKTAUVIK ROAD; NANUK ROAD; MORHARDT ROAD; BRIDGE ROAD; AKPIK ROAD; NORTHERN POINT; AND SERVICE ROAD.	350

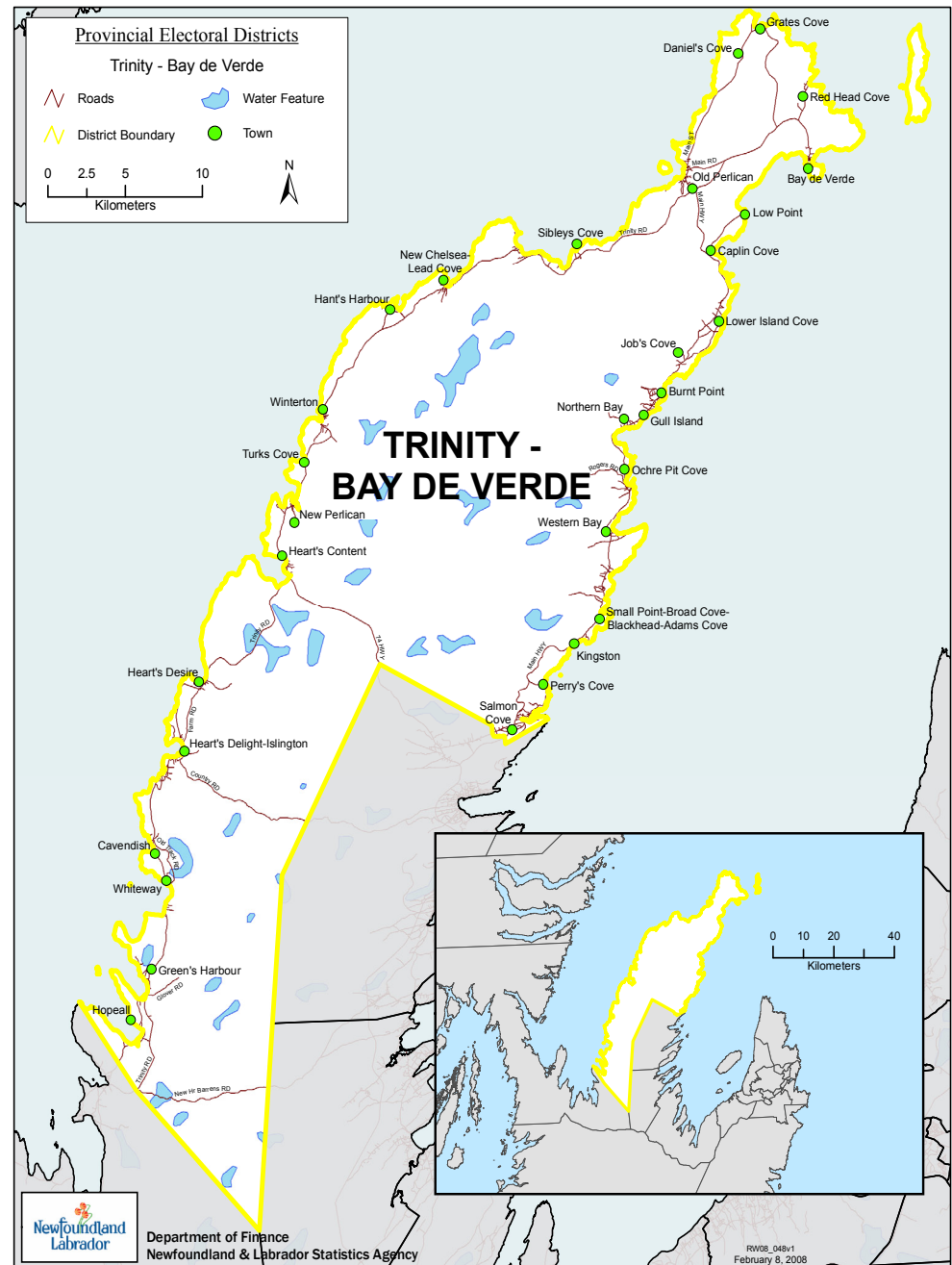
Total Electors for TORNGAT MOUNTAINS: 2139

ELECTORAL DISTRICT OF TORNGAT MOUNTAINS

No.	Polling Division	Eligible Voters		Ballots Counted				
		Revised 2011 List	Swear In Polls	EDMUNDS Randy LIB	POTTLE Patty PC	SAUNDERS Alex NDP	Rejected Ballots	Total Ballots
1	Rigolet	227	22	80	50	20	0	150
2	Makkovik	269	25	111	55	31	1	198
3	Postville	157	9	63	25	17	0	105
4	Hopedale	388	63	82	205	23	3	313
5	Natuashish	354	38	17	71	28	0	116
6	Nain	394	48	170	94	25	2	291
7	Nain	350	73	196	54	35	8	293
8	Advance - Makkovik		2	4	7	1	0	12
9	Advance - Postville		0	7	7	3	0	17
10	Special Ballots		0	14	18	3	26	61
		2139	280	744	586	186	40	1556

POLLING DIVISION RECAPITULATION OF VOTES FOR THE ELECTORAL DISTRICT OF TRINITY - BAY DE VERDE

October 11, 2011 Provincial General Election



Summary of Polling Divisions TRINITY - BAY DE VERDE

Total Number of Polling Divisions in District: 36

Total Number of Registered Electors in District: 6947

Polling Division	Boundary Descriptions	Registered Electors
1.	SALMON COVE: PONDVIEW DRIVE; CHERRY LANE; BIRCHY ROAD; RIVERDALE CRESCENT; VALLEYVIEW ROAD; REUBEN PENNEYS ROAD; DRUNG ROAD (NO HOUSES); BROOKVIEW ROAD; RIDGEVIEW ROAD; BEACH AVENUE; BIRCH CLIFF DRIVE; RIVERSIDE DRIVE; RIDGE ROAD; SYLVIE'S HILL; FOREST POND ROAD; NORTHWEST BROOK ROAD; AND MAIN HIGHWAY SOUTH (FROM THE SCHOOL TO THE BRIDGE).	272
2.	SALMON COVE: BUTT'S ROAD; CIRCULAR ROAD; DRY HILL; ELIZABETH AVENUE; HILLSIDE CRESCENT; BETTY'S DRIVE; LOOP ROAD; KELLOWAY'S LANE; MAIN STREET EAST; OLD MAIN ROAD; OLD ROAD NORTH; PARSONS HILL; PINE GROVE ROAD; ROSES ROAD; SANDY LAKE ROAD; SLADES AVENUE; SLADES HILL; SALMON COVE ROAD; MAIN HIGHWAY NORTH (FROM BRIDGE TO CAPE HORN); AND HIGH ROAD NORTH.	242
3.	PERRY'S COVE: THE COMMUNITY OF PERRY'S COVE INCLUDING MAIN ROAD; BUTTS PATH; KINGS ROAD; POND ROAD; SWAIN ROAD; GOVERNOR'S POND ROAD; HIGHWAY 70 (ALSO KNOWN AS MAIN HIGHWAY); LONG POND ROAD; AND OLD BACK ROAD.	94
4.	KINGSTON, SMALL POINT AND SPOUT COVE: THE COMMUNITY OF KINGSTON INCLUDING CHURCH ROAD; MARSH ROAD; OLD ROAD; BANK ROAD; MURPHY'S ROAD; AND MAIN ROAD. THE COMMUNITY OF SMALL POINT INCLUDING BACK ROAD; ROCKY ROAD; KING'S ROAD; SCHOOL HOUSE ROAD; FLIGHT'S ROAD; GOVER'S ROAD; BEACH ROAD; OLD HIGHWAY; BIRCH HILL ROAD; COVE ROAD; KENNELLS ROAD; MAIN HIGHWAY; PEACHES ROAD; AND RIDDLES ROAD. THE COMMUNITY OF SPOUT COVE.	166
5.	BROAD COVE, BLACKHEAD, AND ADAMS COVE: THE COMMUNITY OF BROAD COVE INCLUDING BEACH ROAD; SWAMP HILL ROAD; COVE ROAD; FIRE HILLS ROAD; LODGE LOOP ROAD; LEGGROWS LANE; SCHOOL HOUSE ROAD; MAIN ROAD; MULLEY'S COVE ROAD EXTENSION; MULLEY'S COVE ROAD; SEA VIEW CRESCENT; STATION ROAD; AND TRESTLE ROAD. THE COMMUNITY OF BLACKHEAD INCLUDING BURDENS LANE; FIRES HILL ROAD; GANDER ROAD; FOREST ROAD; FOREST HILL ROAD; MAIN ROAD; MOORES LANE; OLD CHURCH ROAD; PEACHES ROAD; PUMPHOUSE ROAD; SCHOOL ROAD; TAYLOR ROAD; WHARF ROAD. THE COMMUNITY OF ADAMS COVE INCLUDING BAGGS LANE; CHRIS ROAD; CAVE ROAD; COVE ROAD; BAGGS ROAD; DIAMONDS ROAD; EVANS ROAD; GEORGES ROAD; HUDSON'S ROAD; JACK'S LANE; JACKIES ROAD; MAIN ROAD; MOORE'S ROAD; ROLAND'S ROAD; STATION ROAD; AND WOOD'S GARDEN ROAD.	218

**Summary of Polling Divisions
TRINITY - BAY DE VERDE**

Total Number of Polling Divisions in District: 36

Total Number of Registered Electors in District: 6947

Polling Division	Boundary Descriptions	Registered Electors
6.	WESTERN BAY: THE COMMUNITY OF WESTERN BAY INCLUDING BASHA'S ROAD; CARIBOU ROAD; CLIFTY POND ROAD; FARM ROAD; FITZGERALD'S ROAD; FOREST ROAD; HOGANS ROAD; MAIN HIGHWAY; MCDONALDS ROAD; NEWTOWN ROAD; PADDOCKS ROAD; PEACHES ROAD; PENNEY'S ROAD; REIDS ROAD; RIVER HEAD ROAD; ROSES ROAD; SELLARS ROAD; SLADES ROAD; SOUTHSIDE ROAD; STATION ROAD; TAYLOR'S ROAD; RIVER ROAD; WESTERN BAY LINE ROAD; CLARKE'S ROAD; PUDDESTER'S ROAD; AND WILCOX ROAD.	285
7.	OCHRE PIT COVE: THE COMMUNITY OF OCHRE PIT COVE INCLUDING KIELLEY'S ROAD; ROSES ROAD; ARCH PATH; BANK ROAD; BEACH ROAD; BLACK DRUNG; CARNELL'S ROAD; FOREST ROAD; GILLINGHAM'S ROAD; HALFYARD'S ROAD; JACOB'S ROAD; MAIN HIGHWAY (ROUTE 70, ALSO KNOWN AS MAIN ROAD); TIN TOWN; WHARF ROAD; AND STATION ROAD.	143
8.	NORTHERN BAY: THE COMMUNITY OF NORTHERN BAY INCLUDING JOHNSON'S ROAD; DELANEY'S ROAD; MCCARTHY'S ROAD; HOWELL'S ROAD; O'DWYER'S ROAD; OLIVER'S ROAD; MOORE'S LANE; OLD HIGHWAY; NOONAN'S LANE; ISAAC'S COVE; BUCKLER'S ROAD; HOGAN'S ROAD; MAIN HIGHWAY (ROUTE 70, ALSO KNOWN AS MAIN ROAD); MULLALY'S ROAD; WOODROW'S ROAD; AND TRAFFIC ROAD.	216
9.	GULL ISLAND: THE COMMUNITY OF GULL ISLAND INCLUDING BEACH ROAD; BROOK ROAD; EDNA DELANEY'S ROAD; DELANEY'S ROAD; DOYLE'S ROAD; DOYLE'S LANE; FOLLY ROAD; JOHNSON'S ROAD; JIM OLIVER'S ROAD; OLIVER'S ROAD; MCCANN'S ROAD; MAIN ROAD; RIDGE ROAD; JOES HILL; AND STOCKWOODS ROAD.	200
10.	BURNT POINT: THE COMMUNITY OF BURNT POINT INCLUDING BRENDAN MILLEY'S ROAD; DUKE MILLEY'S ROAD; GROOVE ROAD; ENGINE MILL ROAD; LIGHT AND POWER ROAD; LONG MARSH ROAD; MAIN ROAD; MOUSEHOLE ROAD; RODGERS ROAD; STATION ROAD; TUCKER'S ROAD; MCCANN'S ROAD; AND WICK'S ROAD.	125

Summary of Polling Divisions TRINITY - BAY DE VERDE

Total Number of Polling Divisions in District: 36

Total Number of Registered Electors in District: 6947

Polling Division	Boundary Descriptions	Registered Electors
11.	JOB'S COVE: THE COMMUNITY OF JOB'S COVE INCLUDING AMY'S HOLE ROAD; COLBERT'S LANE; ROUTE 70 (ALSO KNOWN AS MAIN ROAD); MAIN STREET; MCDONALD'S ROAD (NO HOUSES); MURPHY'S ROAD; POTTLE'S ROAD; RIXON'S ROAD; REDLAND'S ROAD; MILLEY'S ROAD; JIM ROYAL'S ROAD; ELLIE JO'S WAY; ENGLISH'S ROAD; AND WATTLE HILL ROAD.	106
12.	LOWER ISLAND COVE: THE COMMUNITY OF LOWER ISLAND COVE INCLUDING BLIND PATH; BURNT WOODS; BURSEY'S ROAD; CEMETERY ROAD; CRITCH'S ROAD; DOGBERRY HILL CRESCENT; EMBERLEYS ROAD; FAGNERS ROAD; FRED GARLANDS ROAD; GARLANDS HILL; GILLINGHAMS ROAD; GULLY HILL ROAD; HUDSON'S ROAD; JOHNSON'S ROAD; KNAPMAN'S ROAD; WHEELER'S ROAD; MACK MORRIS ROAD; MAIN ROAD; MINES ROAD; MOUNT ROAD; PIGS TROUGH ROAD; TRACK ROAD; POND HILL ROAD; RED LAND'S ROAD; SQUARE ROAD; STATION ROAD; AND TACK'S MARSH ROAD.	234
13.	CAPLIN COVE AND LOW POINT: THE COMMUNITY OF CAPLIN COVE, INCLUDING BURSEYS ROAD; BLUNDON'S SQUARE; SAILORS ROAD; FAGNERS ROAD; ISLAND COVE HILL; ROUTE 70 (ALSO KNOWN AS MAIN ROAD); POWERS ROAD; LODGING HILL ROAD; REYNOLDS ROAD; MAIN STREET; AND VALLEY ROAD. THE COMMUNITY OF LOW POINT INCLUDING HENNESSEY'S ROAD; AND MAIN ROAD.	83
14.	BAY DE VERDE: ROUTE 70; BARTER'S LANE; BROOM COVE ROAD; CHERRY HILL ROAD; COISH'S ROAD; CONNAILLE ROAD; HIGHLAND ROAD; LADDER POINT ROAD; LITTLE HILL ROAD; LOCKYER'S GROUND ROAD; POTTER'S ROAD; FARM POND ROAD; BEARS COVE ROAD; TOM'S LANE; AND AUNT MIN'S LANE.	179
15.	BAY DE VERDE: EMBERLEYS POINT ROAD; TAVERNOR'S ROAD; CHURCH HILL ROAD; HARBOUR HILL ROAD; KNOB ROAD; MASTER'S ROAD; NORTH'S LANE; WALSH'S HILL; BACK ROAD; FRONT ROAD; NOONAN'S LANE; BLUNDONS POINT; SPRING HILL ROAD; AND WOODROW'S LANE.	186

**Summary of Polling Divisions
TRINITY - BAY DE VERDE**

Total Number of Polling Divisions in District: 36

Total Number of Registered Electors in District: 6947

Polling Division	Boundary Descriptions	Registered Electors
16.	RED HEAD COVE: THE COMMUNITY OF RED HEAD COVE INCLUDING HATCH'S ROAD; KEHOE'S ROAD; POST OFFICE ROAD; NEW ROAD; NORRIS' ROAD; MAIN ROAD; STONE'S HILL ROAD; AND RED HEAD COVE ROAD.	93
17.	GRATES COVE: THE COMMUNITY OF GRATES COVE INCLUDING DANIELS COVE ROAD; IN THE BOTTOM ROAD; LONG DRUNG ROAD; MARTINS ISLAND ROAD; MEADUS LANE; MAIN ROAD; CHURCH DRUNG; BACK ROAD; SLIPWAY ROAD; NEW LINE ROAD; STANFORD'S LANE; OLD SCHOOL ROAD; GRATE'S COVE ROAD; AND PARK ROAD.	134
18.	OLD PERLICAN: MAIN STREET (ODD NUMBERS 1 TO 577 AND EVEN NUMBERS 2 TO 568); BARLEY CLOVES AVENUE; BREAKWATER CRESCENT; BROOK PLACE; BULLOCKS AVENUE; BURTS AVENUE; CHURCH DEEP HOLE PLACE; CIRCULAR AVENUE; COLLINS AVENUE (NO HOUSES); CRAM'S LANE; GREEN PLACE; HERDERS STREET; HOLLANDS AVENUE; HOSKINS AVENUE; KELLYS STREET; SKIRWINK AVENUE; WASHING BROOK PLACE; WHITMAN DRIVE; MARINE DRIVE (NO HOUSES); AND YELLOW MARSH ROAD.	238
19.	OLD PERLICAN: MAIN STREET (EVEN NUMBERS 578 TO 646 AND ODD NUMBERS 591 TO 695); ADAM'S BEACH; BIRCHY LANE; BUTTON'S HILL EXTENSION; BURSEY'S PATH; DANIEL'S HILL; FORGE ROAD; CHURLEY CIRCLE; HARBOUR VIEW STREET; JERSEY HILL; MARSH POND ROAD; MILLS HILL; MILLS HILL EXTENSION; POLLYS HILL; SPRING HILL PATH; TILLEYS GARDEN LANE; TRACK ROAD; BUTTON'S HILL; WARREN'S CRESCENT; LONG'S HILL; BLOW-ME-DOWN-DRIVE; AND STATION DRIVE; (INCLUDING PERLICAN TERRACE, 444 STATION DRIVE; AND DR. A. A. WILKINSON MEMORIAL HEALTH CENTRE). THE COMMUNITY OF DANIELS COVE.	292
20.	LEAD COVE & SIBLEY'S COVE: THE COMMUNITY OF LEAD COVE INCLUDING BACK ROAD; OLD LEAD COVE ROAD; OLD MAIN HIGHWAY; TRINITY ROAD; WHARF ROAD; HUBBARD'S ROAD; AND MAIN ROAD. THE COMMUNITY OF SIBLEY'S COVE INCLUDING CEMETERY ROAD; POND PATH ROAD; EDDY'S HILL ROAD; EDDY'S ROAD; MAIN ROAD; OLD ROAD; PROYER'S ROAD; RODGER'S ROAD; SOLOMON'S ROAD; SPARKES ROAD; SQUIRES ROAD; AND TORQUAY ROAD.	143

Summary of Polling Divisions TRINITY - BAY DE VERDE

Total Number of Polling Divisions in District: 36

Total Number of Registered Electors in District: 6947

Polling Division	Boundary Descriptions	Registered Electors
21.	BROWNSDALE: THE COMMUNITY OF BROWNSDALE INCLUDING MAIN ROAD; AUSTIN ROAD; MARCH'S ROAD; MATTHEWS ROAD; NIXON'S ROAD; ROSES ROAD; TRINITY ROAD; BANK ROAD; CHURCH ROAD; WESTERN PATH; ROWE'S ROAD; HEDLEY SPARKE'S ROAD; SPARK'S ROAD; HOPKINS ROAD; THORNE'S ROAD; AND WHALES BROOK .	128
22.	NEW MELBOURNE: THE COMMUNITY OF NEW MELBOURNE INCLUDING BARRETT'S ROAD; BUTTON'S ROAD; CEMETERY ROAD; CHURCH ROAD; DRISCOLL'S LANE; OLD SCHOOL ROAD; OLD HIGHWAY; SCHOOL HILL; POINT ROAD; MAIN ROAD; SALVAGE POINT ROAD; OLD RIDGE ROAD; AND GOODWIN'S ROAD.	46
23.	NEW CHELSEA: THE COMMUNITY OF NEW CHELSEA INCLUDING BELBIN'S LANE; BELGIUM ROAD; BIG HILL; BAILEY'S ROAD; HAND'S ROAD; HAND'S LANE; MAIN HIGHWAY; SINGLE'S LANE; HARBOUR ROAD; HARRIS' ROAD; SOUTHWEST PATH; LODGE ROAD; OLD HIGHWAY; POND ROAD; SECRETARY ROAD; WHARF ROAD; YOUNG'S ROAD; AND WEST PATH.	84
24.	HANT'S HARBOUR: THE COMMUNITY OF HANT'S HARBOUR INCLUDING CAPLIN COVE ROAD; CRITCH'S LANE; CUSTARD HEAD ROAD; FORGE LANE; GREEN'S LANE; HANT'S HARBOUR ROAD; JOHNNY'S LANE; KING'S ROAD; MAIN HIGHWAY; MARSH ROAD; MEADE GARDEN ROAD; MEADE ROAD; MITCHELL'S LANE; WATERLINE ROAD; AND WESTERN BAY ROAD.	318
25.	WINTERTON: ANDREW'S LANE; BABB'S ROAD; BRINSON'S HILL; BROOK LANE; COATES HILL; GUIDE GROUNDS ROAD; GREEN'S DRIVE; DOWNEY'S LANE; HARBOUR VIEW DRIVE; HARNUM'S HILL; HARNUM'S LANE; HISCOCK'S LANE; NORTHERN POINT; PARROTT'S HILL; PARROTT'S PATH; PINHORN'S BEACH; PINHORN LANE; TUCKER'S LANE; MILL LANE; WESTERN POINT; HINDY'S BEACH; AND HINDY'S LANE INCLUDING WINTER HOLME MANOR (33 HINDY'S LANE).	212

**Summary of Polling Divisions
TRINITY - BAY DE VERDE**

Total Number of Polling Divisions in District: 36

Total Number of Registered Electors in District: 6947

Polling Division	Boundary Descriptions	Registered Electors
26.	WINTERTON AND TURK'S COVE: HIGHLAND DRIVE; MAIN ROAD (ALSO KNOWN AS TRINITY ROAD SOUTH AND GREEN'S HILL); MAPLE PLACE; PITCHER'S PLACE; OLD ROAD; PITCHER'S HILL; PITCHER'S PATH; POINT ROAD; MILL LANE; TUCKER'S HILL; AND P & R LANE. THE COMMUNITY OF TURK'S COVE INCLUDING COVE ROAD; MAIN ROAD; COATES ROAD; AND WHARF ROAD.	220
27.	NEW PERLICAN: THE COMMUNITY OF NEW PERLICAN INCLUDING BEACH POND ROAD; BEAVER POND ROAD; BROOK ROAD; BRYANTS ROAD; BURRAGES LANE; CHURCH ROAD; GUT ROAD; HARBOUR ROAD; HEFFORDS ROAD; HISCOCK'S ROAD; INDIAN MEAL ROAD (NO HOUSES); LEGGE'S LANE; LIGHT HOUSE ROAD (NO HOUSES); LONG HILL PATH A; LONG HILL PATH B; MAIN ROAD; NEW ROAD; PATH ROAD; PEDDLE'S LANE; PIERCEY'S SQUARE; SEAWARD'S ROAD; SCOTT'S HILL (NO HOUSES); TORY ROAD; TORY ROAD EXTENSION (NO HOUSES); VITTERS COVE PATH; UNITED CHURCH ROAD; AND VITTER'S COVE ROAD.	133
28.	HEART'S CONTENT: THE COMMUNITY OF HEART'S CONTENT INCLUDING MAIN ROAD; ALEC ROWE'S LANE; BERT ROWE'S LANE; MARTIN'S LANE; NORTHERN POINT ROAD; ROWE'S BANK; STATION ROAD; TANK ROAD; BACKWAY ROAD; GREENS HILL ROAD; OFFICE HILL ROAD; POND ROAD; SOUTHERN COVE; CHURCH LANE; COVE ROAD; HEART'S CONTENT BARRENS; OLD ROAD; PARISH HALL HILL; PARK ROAD; PLANT ROAD; POINT ROAD; REGULAR'S LANE; ROCKWOOD'S HILL; ROCKWOOD'S HILL ROAD; GEORGE PIERCEY'S LANE; TRACK ROAD; SCHOOL ROAD; AND SHOP LANE.	332
29.	HEART'S DESIRE: THE COMMUNITY OF HEART'S DESIRE INCLUDING MAIN HIGHWAY; ANDREW'S LANE; BEACH PATH (NO HOUSES); BEACH ROAD; BISHOP'S LANE; BILL CLARKE'S LANE; CHURCH ROAD; CLARENCE HILL; CLARKE'S LANE (NO HOUSES); COOMBS LANE; CROSS THE BROOK ROAD; JOE'S GRADE (NO HOUSES); LAHEY'S DRIVE; LANGER'S ROAD; NEWTOWN ROAD; NORTH OVER DRIVE; OLD ROAD; OLD TRACK ROAD; PENTON'S LANE; PETERS DRIVE; POINT ROAD; SPRUCE LANE; STATION ROAD; WHALENS LOOP; TRACK ROAD; AND WHARF ROAD.	180
30.	HEART'S DELIGHT: THE COMMUNITY OF HEART'S DELIGHT INCLUDING MAIN ROAD; ANDREWS LANE; BOAR POINT HILL ROAD; CIRCULAR ROAD; CROCKERS LANE; FARM ROAD; FOOTE'S LANE; LEGGE'S LANE; MARTINS POND ROAD; MILL ROAD; NORTH EAST SIDE ROAD; WESTERN POINT; YOUTH VALLEY ROAD; BAY VIEW AVENUE; CHURCH ROAD; COUNTRY ROAD; CROCKER'S HILL; DOUBLE HILLS ROAD; HARBOUR DRIVE; LINE ROAD; REID'S STREET; SOOLEY'S HILL; AND WITCH HAZEL ROAD.	375

Summary of Polling Divisions TRINITY - BAY DE VERDE

Total Number of Polling Divisions in District: 36

Total Number of Registered Electors in District: 6947

Polling Division	Boundary Descriptions	Registered Electors
31.	ISLINGTON: THE COMMUNITY OF ISLINGTON INCLUDING BATTS HILL; BRANTON'S HILL; BYRANT'S ROAD; CHISLETTS HILL; CLEARVIEW HILL; EASY STREET; GREENWOOD LANE; HAULING PATH; JACK'S LANE; LOWER ROAD; LONG POINT COVE ROAD; MAIN ROAD; MEADOW AVENUE; PERCY'S LANE; RIDGE ROAD; POND ROAD; TRACK ROAD; VICTORIA ROAD; RIDGE ROAD; AND WELSH'S HILL INCLUDING GOLDEN YEARS MANOR (226 MAIN ROAD).	150
32.	CAVENDISH: THE COMMUNITY OF CAVENDISH INCLUDING BANK ROAD; BEACH ROAD; CEMETERY ROAD; MAIN ROAD; MILL ROAD; PINCH ROAD; POND ROAD; POST OFFICE ROAD; OLD TRACK ROAD; AND OLD HIGHWAY.	227
33.	WHITEWAY: THE COMMUNITY OF WHITEWAY INCLUDING BURGESS LANE; GEORGE'S HILL; HARNUM'S LANE; HARNUM'S PLACE; HARNUM'S HILL; LONG POND ROAD; MAIN ROAD; MAX'S LANE; OLD HIGHWAY; OLD TRACK ROAD; ROWE'S ROAD (NO HOUSES); THE DRONG; WELSH'S LANE; AND WHARF ROAD; INCLUDING SHAG ROCK MANOR PERSONAL CARE HOME (50 MAIN ROAD).	264
34.	GREEN'S HARBOUR: MAIN ROAD (EVEN AND ODD NUMBERS 90 TO 209 - ALSO KNOWN AS TRINITY ROAD SOUTH); COOPERS HILL; EAST SIDE ROAD; JACK'S LANE; CROCKER'S HILL; MARCH'S LANE; OLD TRACK ROAD; VATERS ROAD; INCLUDING CROCKER'S COVE ROAD.	274
35.	GREEN'S HARBOUR: THE COMMUNITY OF GREEN'S HARBOUR INCLUDING MAIN ROAD (ODD AND EVEN NUMBERS 1 TO 89) (ALSO KNOWN AS TRINITY ROAD SOUTH); BRACE'S ROAD; GREEN'S LANE; OLD HOPEALL ROAD; SOUTH SIDE ROAD; MILL ROAD; WEST SIDE ROAD; ROUTE 80 (FROM THE INTERSECTION OF ROUTE # 80 AND ROUTE # 73 TO THE COMMUNITY OF HOPEALL); SIMMONS ROAD; HILLIERS LANE; GREEN'S LANE; AND GLOVER ROAD.	205
36.	HOPEALL: THE COMMUNITY OF HOPEALL INCLUDING EAST SIDE ROAD; GILBERTS ROAD; SIMMONS LANE; PITCHER'S ROAD; MOUNT EAGLE DRIVE; TRINITY ROAD SOUTH (ALSO KNOWN AS MAIN ROAD); CUMBYS ROAD; PERRY'S ROAD; AND HOPEALL ROAD.	150

Total Electors for TRINITY - BAY DE VERDE: 6947

ELECTORAL DISTRICT OF TRINITY - BAY DE VERDE

No.	Polling Division	Eligible Voters		Ballots Counted				
		Revised 2011 List	Swear In Polls	JOHNSON Charlene PC	LERMAN Sheina NDP	SNOW Barry LIB	Rejected Ballots	Total Ballots
1	Salmon Cove	272	20	97	27	58	0	182
2	Salmon Cove	242	17	108	11	32	1	152
3	Perry's Cove	94	2	29	5	13	0	47
4	Kingston, Small Point and Spout Cove	166	19	74	17	22	1	114
5	Broad Cove, Blackhead and Adams Cove	218	17	108	10	32	0	150
6	Western Bay	285	11	122	15	48	0	185
7	Ochre Pit Cove	143	5	44	7	33	0	84
8	Northern Bay	216	24	100	6	37	0	143
9	Gull Island	200	16	111	5	21	1	138
10	Burnt Point	125	5	53	4	10	0	67
11	Job's Cove	106	4	37	4	16	0	57
12	Lower Island Cove	234	16	92	14	28	1	135
13	Caplin Cove and Low Point	83	3	29	5	9	0	43
14	Bay de Verde	179	18	55	23	28	0	106
15	Bay de Verde	186	3	53	15	26	0	94
16	Red Head Cove	93	3	23	10	20	0	53
17	Grates Cove	134	14	53	16	15	0	84
18	Old Perlican	238	15	99	13	33	1	146
19	Old Perlican	292	22	101	20	45	0	166
20	Lead Cove and Sibley's Cove	143	7	70	18	27	0	115

ELECTORAL DISTRICT OF TRINITY - BAY DE VERDE

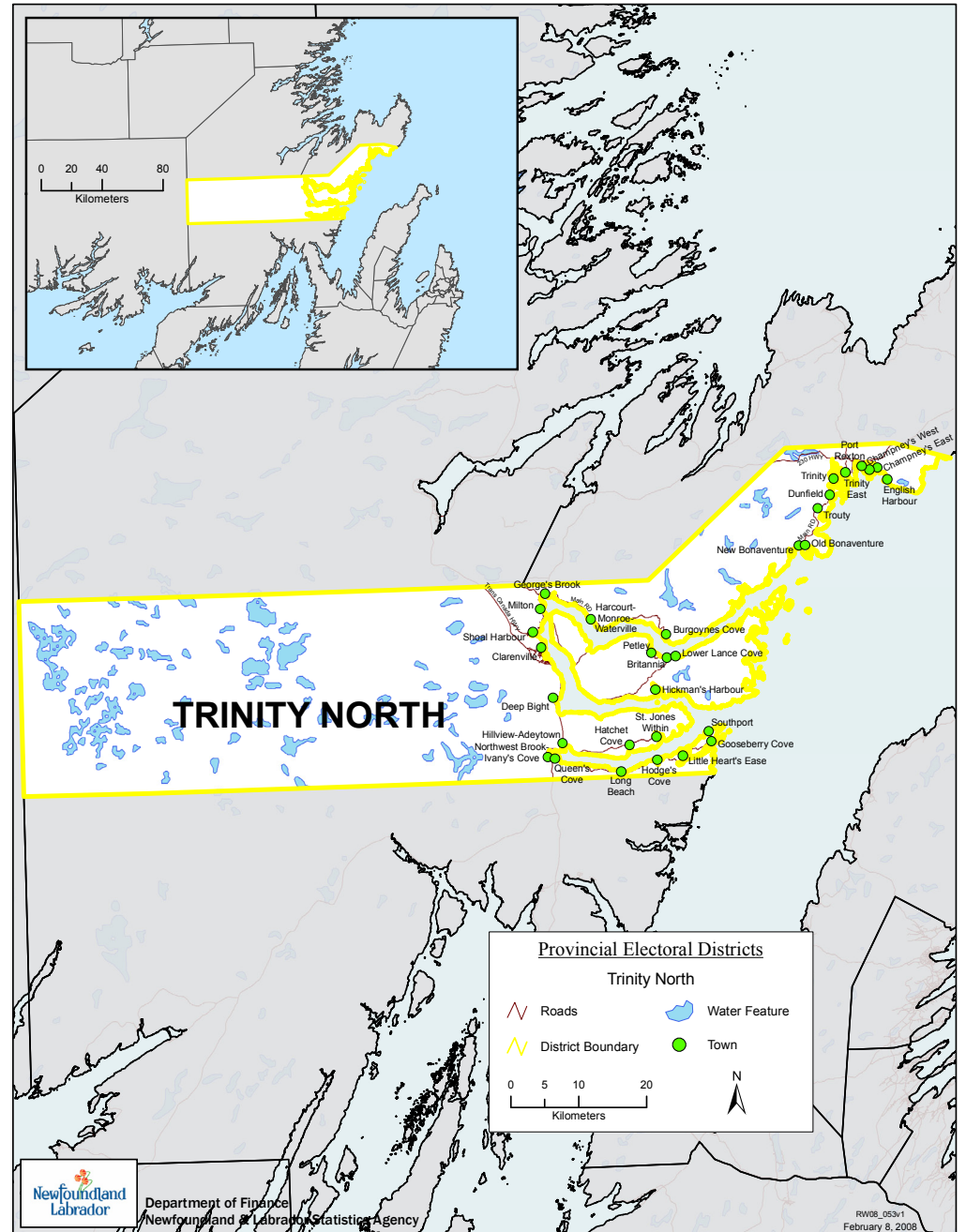
No.	Polling Division	Eligible Voters		Ballots Counted				
		Revised 2011 List	Swear In Polls	JOHNSON Charlene PC	LERMAN Sheina NDP	SNOW Barry LIB	Rejected Ballots	Total Ballots
21	Brownsdale	128	6	39	24	14	0	77
22	New Melbourne	46	4	14	10	7	0	31
23	New Chelsea	84	10	17	19	17	0	53
24	Hant's Harbour	318	13	107	29	41	0	177
25	Winterton	212	13	54	31	39	0	124
26	Winterton and Turk's Cove	220	-	76	19	47	0	142
27	New Perlican	133	24	67	17	16	0	100
28	Heart's Content	332	14	115	33	57	0	205
29	Heart's Desire	180	13	69	23	15	0	107
30	Heart's Delight	375	34	162	38	37	0	237
31	Islington	150	19	56	8	39	0	103
32	Cavendish	227	24	108	17	37	1	163
33	Whiteway	264	9	79	16	36	0	131
34	Green's Harbour	274	31	104	34	24	0	162
35	Green's Harbour	205	24	70	32	24	0	126
36	Hopeall	150	14	43	29	12	0	84
37	Advance - Old Perlican		5	23	5	19	0	47
38	Advance - Green's Harbour		4	31	8	18	0	57
39	Advance - New Perlican		3	28	5	8	0	41
40	Special Ballots		17	162	17	54	8	241

ELECTORAL DISTRICT OF TRINITY - BAY DE VERDE

No.	Polling Division	Eligible Voters		Ballots Counted				
		Revised 2011 List	Swear In Polls	JOHNSON Charlene PC	LERMAN Sheina NDP	SNOW Barry LIB	Rejected Ballots	Total Ballots
		6947	522	2882	659	1114	14	4669

POLLING DIVISION RECAPITULATION OF VOTES FOR THE ELECTORAL DISTRICT OF TRINITY NORTH

October 11, 2011 Provincial General Election



Summary of Polling Divisions TRINITY NORTH

Total Number of Polling Divisions in District: 42

Total Number of Registered Electors in District: 8419

Polling Division	Boundary Descriptions	Registered Electors
1.	ENGLISH HARBOUR AND CHAMPNEY'S EAST: THE COMMUNITIES OF ENGLISH HARBOUR AND CHAMPNEY'S EAST.	95
2.	CHAMPNEY'S WEST AND CHAMPNEY'S ARM: THE COMMUNITIES OF CHAMPNEY'S WEST AND CHAMPNEY'S ARM INCLUDING MAIN ROAD; RANDELL'S POINT; AND CHAMPNEY'S WEST ROAD.	85
3.	PORT REXTON: THE COMMUNITY OF PORT REXTON; INCLUDING BAILEY'S HEAD; BALLETT'S LANE; BANNISTER'S LANE; BATSON'S ROAD; BERRY HILL ROAD; BROOK ROAD; BUTLER'S LANE; CHURCH ROAD; DEVIL'S COVE ROAD; DOG COVE ROAD; FISHER'S LANE; GUN HILL; LEVEL ROAD; LONG LANE; MAIN ROAD; MIDDLE BROOK ROAD; MILL ROAD; MINT BROOK HILL ROAD; MOULAND'S LANE; PIERCEY'S LOOP; RIDGE ROAD; ROBIN HOOD ROAD; ROCKY HILL ROAD; SAM'S HILL; SHIP COVE ROAD; SLIPWAY ROAD; SMOKE ALLEY; STATION ROAD; STOCK COVE ROAD; WORLD POND ROAD; HALFWAY HILL ROAD; RANDELL'S LANE; AND YELLOW MARSH LANE.	242
4.	TRINITY EAST: THE COMMUNITY OF TRINITY EAST.	67
5.	TRINITY: THE COMMUNITY OF TRINITY INCLUDING ASH'S LANE; BUGDEN'S LANE; CHURCH ROAD; CLINCH LANE; GALLAVAN'S LANE; HIGH STREET; MAIN ROAD; WATER STREET; COOKEYLEY'S ROAD; COURT HOUSE ROAD; DANDY LANE; DOCK LANE; GARLAND ROAD; HANNAH HISCOCK'S HILL; HILL STREET; HUNT'S LOOP; JENKINS ROAD; JUNCTION ROAD; STATION ROAD; STONEMAN'S LANE; VICTORIA ROAD; FLEET STREET; TAVERNER'S PATH; PYE CORNERS; GULLIVER'S LANE; AND WEST STREET.	104
6.	GOOSE COVE AND DUNFIELD: THE COMMUNITY OF GOOSE COVE INCLUDING MAIN STREET AND HEWITT'S LANE. THE COMMUNITY OF DUNFIELD INCLUDING MAIN ROAD.	130
7.	TROUTY: THE COMMUNITY OF TROUTY.	61
8.	NEW BONAVENTURE AND OLD BONAVENTURE: THE COMMUNITIES OF NEW BONAVENTURE AND OLD BONAVENTURE.	86

Summary of Polling Divisions TRINITY NORTH

Total Number of Polling Divisions in District: 42

Total Number of Registered Electors in District: 8419

Polling Division	Boundary Descriptions	Registered Electors
9.	BURGOYNE'S COVE, NEW BURNT COVE, CLIFTON AND HODDER'S COVE: THE COMMUNITIES OF BURGOYNE'S COVE, NEW BURNT COVE, CLIFTON AND HODDER'S COVE.	97
10.	MONROE, WATERVILLE, GIN COVE AND WHITE ROCK: THE COMMUNITIES OF MONROE, WATERVILLE, GIN COVE AND WHITE ROCK.	69
11.	HARCOURT AND BARTON: THE COMMUNITIES OF HARCOURT AND BARTON.	173
12.	GEORGE'S BROOK: THE COMMUNITY OF GEORGE'S BROOK INCLUDING BAILEY'S ROAD; BLACKMORE ROAD; STANLEY'S ROAD; PLOUGHMAN ROAD; ELLIS ROAD; AND CABOT HIGHWAY.	249
13.	MILTON: THE COMMUNITY OF MILTON INCLUDING ADAMS ROAD; BOAT HOUSE ROAD; MAIDMENT'S ROAD; BAR ROAD; BENNETT DRIVE; BLUNDON'S LANE; CORMACK PLACE; MAIN ROAD; PENNEY'S LANE; STRINGER'S LANE; BAKER'S ROAD; AND WALLACE'S ROAD.	245
14.	ELLIOTT'S COVE AND RANDOM HEIGHTS: THE COMMUNITY OF ELLIOTT'S COVE INCLUDING HIGHWAY 231. THE COMMUNITY OF RANDOM HEIGHTS INCLUDING HIGHWAY 231.	132
15.	SNOOK'S HARBOUR AND ASPEN BROOK: THE COMMUNITIES OF SNOOK'S HARBOUR AND ASPEN BROOK.	90
16.	LADY COVE AND WEYBRIDGE: THE COMMUNITIES OF LADY COVE AND WEYBRIDGE.	163

Summary of Polling Divisions TRINITY NORTH

Total Number of Polling Divisions in District: 42

Total Number of Registered Electors in District: 8419

Polling Division	Boundary Descriptions	Registered Electors
17.	HICKMAN'S HARBOUR AND ROBINSON'S BIGHT: THE COMMUNITY OF HICKMAN'S HARBOUR INCLUDING MIRAQUINN HILLTOP MANOR (HICKMAN'S HARBOUR). THE COMMUNITY OF ROBINSON'S BIGHT.	323
18.	BRITANNIA AND LOWER LANCE COVE: THE COMMUNITIES OF BRITANNIA AND LOWER LANCE COVE.	174
19.	PETLEY: THE COMMUNITY OF PETLEY.	112
20.	SHOAL HARBOUR: BALBO DRIVE (EVEN AND ODD NUMBERS 126 TO 291); LORI ANN PLACE; KING'S CRESCENT; KING'S EXTENSION; ASPEN LANE; ADAMS PLACE; JAMES LANE; SHALEVIEW CRESCENT; BARSIDE ROAD; WISEMAN'S ROAD; BLUNDON DRIVE; RICHWOOD HILLS; MILLS SIDING; AND SIMMONS PLACE.	352
21.	SHOAL HARBOUR: BALBO DRIVE (ODD AND EVEN NUMBERS 1 TO 125); DRAKE'S HEAD ROAD; BEACH ROAD; PARDY PLACE; SEAVIEW COURT; PITCHER PLACE; FAIRVIEW COURT; MEADE VIEW DRIVE; ISLAND VIEW DRIVE; CLEARVIEW DRIVE; FOREST ROAD; AND FOREST ROAD EXTENSION.	335
22.	SHOAL HARBOUR: HUNT'S HILL; HARBOUR DRIVE; THISTLE PLACE; CEDAR CRESCENT; CLEARWATER DRIVE; BRIDGEMOUNT CRESCENT; PALMER'S LANE; BIRCHCREST ROAD; BARNES ROAD; GREGORY PLACE; IVANY PLACE; HIGHLAND DRIVE; SPRUCELAND DRIVE; BUTLER CRESCENT; CHURCH ROAD; CHURCH ROAD EXTENSION; RIVERVIEW DRIVE; RIVERVIEW EXTENSION; SUNSET DRIVE; BROGAN PLACE; SYENITE ROAD; AND BARE MOUNTAIN ROAD.	406
23.	SHOAL HARBOUR: HUNTLEY DRIVE; TAVERNER PLACE; THOMAS PLACE; SHEPPARD PLACE; SANDY STREET; GLENVIEW ESTATES; MATTCO CRESCENT; GREENVIEW DRIVE; CLYDE AVENUE; RAYMOND DRIVE; TUCK PLACE; AND ALDERBERRY COURT (FORMERLY KNOWN AS SCHOLAR JOHN PLACE).	355
24.	CLARENVILLE: MEMORIAL DRIVE (EVEN AND ODD NUMBERS 24 TO 128); MARINE DRIVE (ODD AND EVEN NUMBERS 1 TO 52); ELLIOTT PLACE; GARDINER PLACE; POPLAR ROAD; STANLEY'S CRESCENT; SEAWARDS LANE; MOUNTAINVIEW HEIGHTS; WARRICKS ROAD; OCEANVIEW DRIVE; STRONGS ROAD; SUMMERVILLE HEIGHTS; ADEYVILLE ROAD; AND HARBOURVIEW AVENUE.	344

Summary of Polling Divisions TRINITY NORTH

Total Number of Polling Divisions in District: 42

Total Number of Registered Electors in District: 8419

Polling Division	Boundary Descriptions	Registered Electors
25.	CLARENVILLE: MEMORIAL DRIVE (EVEN AND ODD NUMBERS 130 TO 204); MARINE DRIVE (EVEN AND ODD NUMBERS 54 TO 100); CABOT PLACE; THOMPSON STREET; SWAN AVENUE; WHITEWAY PLACE; OLD MILL ROAD; AND LEGION ROAD; BEN NEVIS PLACE; HEBRON PLACE; JEAN D'ARC PLACE; TERRA NOVA DRIVE; INCLUDING CLARENVILLE RETIREMENT CENTRE (13 LEGION ROAD); COZY QUARTERS (13 WHITEWAY PLACE); AND INTER-FAITH SENIORS APARTMENTS (15 SWAN AVENUE).	419
26.	CLARENVILLE: MEMORIAL DRIVE (ODD AND EVEN NUMBERS 241 TO 279); MARINE DRIVE (EVEN AND ODD NUMBERS 102 TO 200); TRINITY CRESCENT; VALLEYVIEW HEIGHTS; ANTHONY PLACE; IVANHOE PLACE; THORBURN ROAD; VARDY'S AVENUE; GILLETT PLACE; WILSON AVENUE; COUNTRY ROAD; BOURNE PLACE; OLD CHURCH HILL ROAD; RICHARD ROAD; WINDY MOUNTAIN ROAD; DALTON PLACE; BURSEY PLACE; AND LETHBRIDGE PLACE.	323
27.	CLARENVILLE: MEMORIAL DRIVE (ODD AND EVEN NUMBERS 289 TO 312); LESLIE STREET; WELLS PLACE; PLEASANT STREET; MOORES ROAD EXTENSION; PEARCE PLACE; WHITE ROSE PLACE; HIBERNIA DRIVE; MANITOBA DRIVE (INCLUDING DR. G. B. CROSS MEMORIAL HOSPITAL AND DR. ALBERT O'MAHONY MEMORIAL MANOR, 67 MANITOBA DRIVE); AND MOORES ROAD (INCLUDING KINGWOOD MANOR, 9 MOORES ROAD AND HAWTHORNE MANOR, 28 MOORES ROAD).	343
28.	CLARENVILLE: MEMORIAL DRIVE (EVEN AND ODD NUMBERS 314 TO 439); COWAN PLACE; BAGGS PLACE; TILLEY'S ROAD; HIGH BIRCHY CRESCENT; JACQUELINE AVENUE; DANIELLE PLACE; JUBILEE COURT; AND CREWE PLACE.	317
29.	CLARENVILLE: MARINE DRIVE (EVEN AND ODD NUMBERS 210 TO 271); VALLEY ROAD; GULLIFORD'S LANE; SAMUEL PLACE; BALSOM STREET; BALSOM STREET EXTENSION; MAPLE AVENUE; RODWAY PLACE; BAYVIEW ROAD; BAYVIEW ROAD EXTENSION; BEST AVENUE; SMITH PLACE; MERCER AVENUE; AND CHOLOCK PLACE.	278
30.	CLARENVILLE: DROVER PLACE; GILBERT AVENUE; RANDOM CRESCENT; PRINCE STREET; AND VIKING STREET.	297
31.	CLARENVILLE: ALEXANDER STREET; PARK AVENUE; EMERALD AVENUE; CORMACK DRIVE; MUNICIPAL SQUARE; AND ROSS PLACE.	282
32.	DEEP BIGHT AND ADEYTOWN: THE COMMUNITY OF DEEP BIGHT INCLUDING CHURCH ROAD; FARM ROAD; MAIN ROAD; BEACH PATH; AND OLD MILL ROAD. THE COMMUNITY OF ADEYTOWN INCLUDING HARBOUR DRIVE (ALSO KNOWN AS MAIN ROAD).	184

Summary of Polling Divisions TRINITY NORTH

Total Number of Polling Divisions in District: 42

Total Number of Registered Electors in District: 8419

Polling Division	Boundary Descriptions	Registered Electors
33.	HILLVIEW: HARBOUR DRIVE; JAMES LANE; DARK HOLE ROAD; CABLE ROAD; BROOK PLACE; OLD MILL ROAD; CHURCH ROAD; BENSON'S LANE; SHORT ROAD; FARM ROAD; WATTON'S LANE; MAIN ROAD; SAILORS HILL; AND LYDIA'S TRAIL.	215
34.	HATCHET COVE AND ST. JONES WITHIN: THE COMMUNITIES OF HATCHET COVE AND ST. JONES WITHIN.	107
35.	NORTH WEST BROOK AND IVANY'S COVE: THE COMMUNITY OF NORTH WEST BROOK INCLUDING HARBOUR DRIVE; MAIN ROAD (ALSO KNOWN AS ROUTE 204); STATION ROAD; CABOT ROAD; AND BLACKBROOK DRIVE. THE COMMUNITY OF IVANY'S COVE INCLUDING MAIN ROAD.	233
36.	QUEEN'S COVE: THE COMMUNITY OF QUEEN'S COVE.	81
37.	LONG BEACH: THE COMMUNITY OF LONG BEACH.	89
38.	HODGE'S COVE: THE COMMUNITY OF HODGE'S COVE INCLUDING COUNTRY ROAD; MILL ROAD; GARDEN ROAD; MAIN ROAD; RIVERSIDE ROAD; SAMUEL'S ROAD; SMITH'S LANE; CEMETERY ROAD; PERLICAN POINT; BROOKSIDE ROAD; BEACH ROAD; FRONT ROAD; AND PEDDLE'S LANE.	228
39.	CAPLIN COVE: THE COMMUNITY OF CAPLIN COVE.	73
40.	LITTLE HEARTS EASE: THE COMMUNITY OF LITTLE HEARTS EASE.	243
41.	BUTTER COVE AND GOOSEBERRY COVE: THE COMMUNITIES OF BUTTER COVE AND GOOSEBERRY COVE.	161
42.	SOUTHPORT: THE COMMUNITY OF SOUTHPORT.	57

Total Electors for TRINITY NORTH: 8419

ELECTORAL DISTRICT OF TRINITY NORTH

No.	Polling Division	Eligible Voters		Ballots Counted				
		Revised 2011 List	Swear In Polls	CABANA Brad LIB	WISEMAN Ross PC	WISEMAN Vanessa NDP	Rejected Ballots	Total Ballots
1	English Harbour and Champney's East	95	2	2	34	13	0	49
2	Champney's West and Champney's Arm	85	3	4	28	25	0	57
3	Port Rexton	242	10	8	77	50	0	135
4	Trinity East	67	3	4	12	15	0	31
5	Trinity	104	4	7	34	18	1	60
6	Goose Cove and Dunfield	130	6	5	36	18	0	59
7	Trouty	61	8	0	29	7	0	36
8	New Bonaventure and Old Bonaventure	86	3	2	32	15	0	49
9	Burgoyne's Cove, New Burnt Cove, Clifton and Hodder's Cove	97	10	6	35	15	0	56
10	Monroe, Waterville, Gin Cove and White Rock	69	10	4	33	15	0	52
11	Harcourt and Barton	173	18	6	59	23	0	88
12	George's Brook	249	23	7	91	56	0	154
13	Milton	245	29	12	84	46	0	142
14	Elliott's Cove and Random Heights	132	10	10	55	15	0	80
15	Snook's Harbour and Aspen Brook	90	4	8	15	12	0	35
16	Lady Cove and Weybridge	163	14	7	45	30	0	82
17	Hickman's Harbour and Robinson's Bight	323	15	42	111	26	0	179
18	Britannia and Lower Lance Cove	174	10	3	48	21	0	72

ELECTORAL DISTRICT OF TRINITY NORTH

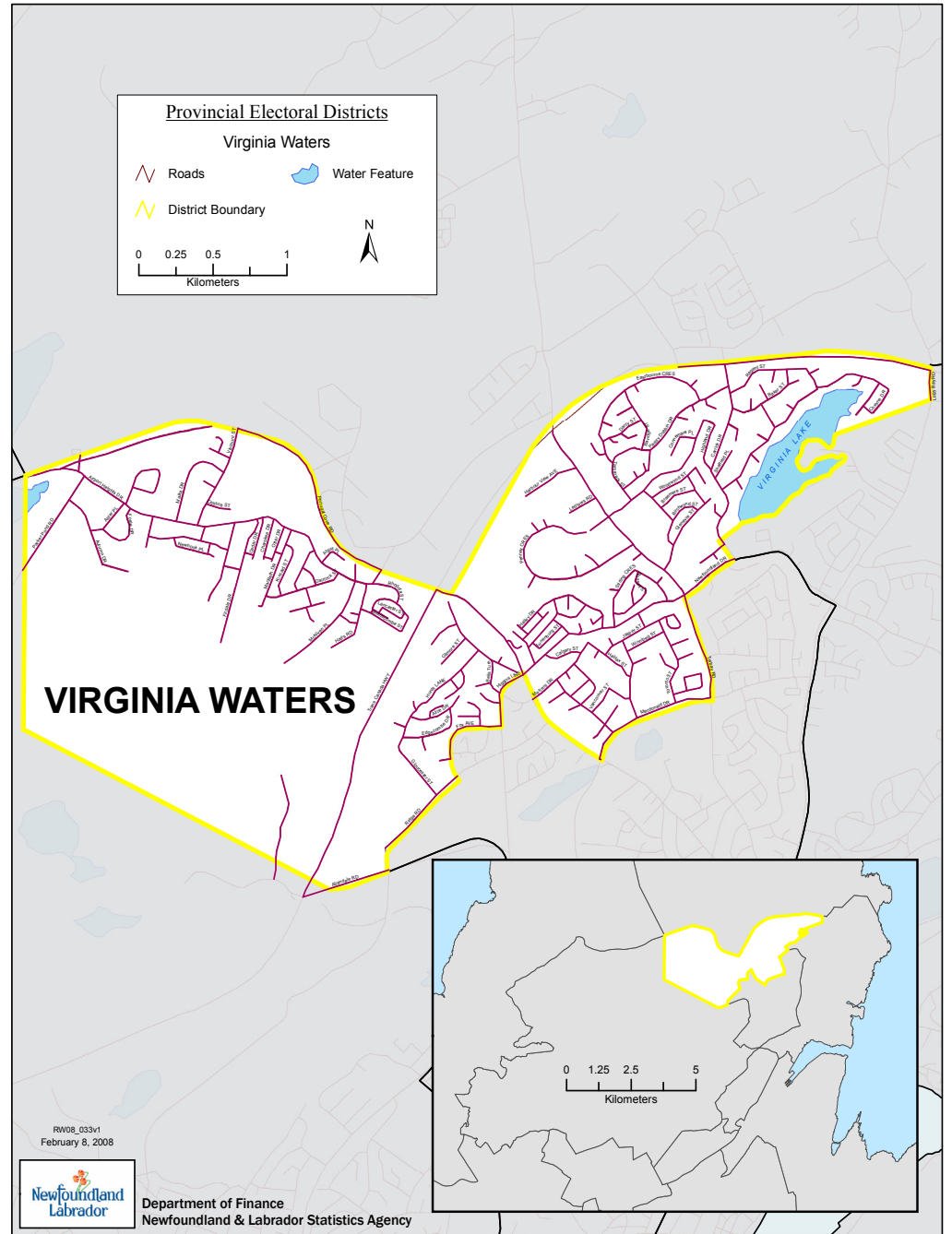
No.	Polling Division	Eligible Voters		Ballots Counted				
		Revised 2011 List	Swear In Polls	CABANA Brad LIB	WISEMAN Ross PC	WISEMAN Vanessa NDP	Rejected Ballots	Total Ballots
19	Petley	112	6	3	36	13	0	52
20	Shoal Harbour	352	26	13	110	58	0	181
21	Shoal Harbour	335	28	7	98	47	0	152
22	Shoal Harbour	406	80	4	181	55	1	241
23	Shoal Harbour	355	26	9	130	36	0	175
24	Clarenville	344	21	4	110	31	0	145
25	Clarenville	419	50	17	134	26	0	177
26	Clarenville	323	25	7	78	32	0	117
27	Clarenville	343	31	10	84	43	0	137
28	Clarenville	317	49	6	111	50	0	167
29	Clarenville	278	25	2	87	27	1	117
30	Clarenville	297	15	4	95	27	0	126
31	Clarenville	282	25	12	117	40	0	169
32	Deep Bight and Adeytown	184	13	7	63	36	0	106
33	Hillview	215	26	8	86	45	0	139
34	Hatchet Cove and St. Jones Within	107	7	0	49	17	0	66
35	North West Brook and Ivany's Cove	233	10	25	71	29	0	125
36	Queen's Cove	81	4	5	29	21	0	55
37	Long Beach	89	8	1	34	12	0	47
38	Hodge's Cove	228	15	8	107	27	1	143
39	Caplin Cove	73	9	2	41	8	0	51

ELECTORAL DISTRICT OF TRINITY NORTH

No.	Polling Division	Eligible Voters		Ballots Counted				
		Revised 2011 List	Swear In Polls	CABANA Brad LIB	WISEMAN Ross PC	WISEMAN Vanessa NDP	Rejected Ballots	Total Ballots
40	Little Hearts Ease	243	18	12	99	30	1	142
41	Butter Cove and Gooseberry Cove	161	1	8	51	20	0	79
42	Southport	57	7	1	20	12	0	33
43	Advance - Clarenville		16	14	124	46	0	184
44	Advance - Port Rexton		-	6	15	8	0	29
45	Special Ballots		23	12	193	31	4	240
		8419	746	344	3211	1247	9	4811

POLLING DIVISION RECAPITULATION OF VOTES FOR THE ELECTORAL DISTRICT OF VIRGINIA WATERS

October 11, 2011 Provincial General Election



Summary of Polling Divisions VIRGINIA WATERS

Total Number of Polling Divisions in District: 34

Total Number of Registered Electors in District: 10168

Polling Division	Boundary Descriptions	Registered Electors
1.	ST. JOHN'S: OTTAWA STREET; ESCASONI PLACE (INCLUDING ESCASONI BUILDING, 10 ESCASONI PLACE); PORTUGAL COVE ROAD (EVEN NUMBERS 232 TO 268 - THE EAST SIDE OF PORTUGAL COVE ROAD FROM MACDONALD DRIVE TO NEWFOUNDLAND DRIVE - INCLUDING CHANCELLOR PARK, 270 PORTUGAL COVE ROAD BUT EXCLUDING HOYLES BUILDING 230 PORTUGAL COVE ROAD).	378
2.	ST. JOHN'S: SYDNEY PLACE; YELLOWKNIFE STREET; PARLIAMENT STREET; VANCOUVER STREET; LAWLOR PLACE; AND REGINA PLACE.	274
3.	ST. JOHN'S: CALGARY STREET; HALIFAX STREET; QUEBEC STREET; FREDERICTON PLACE; MERCER'S DRIVE; AND MACDONALD DRIVE (NORTH SIDE OF MACDONALD DRIVE FROM PORTUGAL COVE ROAD TO TORBAY ROAD -- NUMBER 158 ONLY).	274
4.	ST. JOHN'S: BANFF PLACE; JASPER STREET; CHESHIRE STREET (NO HOUSES); AND WINNIPEG STREET.	279
5.	ST. JOHN'S: TORONTO STREET; EDMONTON PLACE; PRINCE CHARLES PLACE; CHARLOTTETOWN PLACE; AND PRINCESS ANNE PLACE.	285
6.	ST. JOHN'S: DEXTER PLACE; RUSSELL STREET; BOTWOOD PLACE; AND STIRLING CRESCENT.	338
7.	ST. JOHN'S: HALLEY DRIVE; COUGHLAN PLACE; LEDINGHAM PLACE; LAWTON CRESCENT; AND INGLIS PLACE.	322
8.	ST. JOHN'S: NEWFOUNDLAND DRIVE (EVEN AND ODD NUMBERS 446 TO 567 - FROM PORTUGAL COVE ROAD TO TORBAY ROAD); AND MUSGRAVE STREET.	308

Summary of Polling Divisions VIRGINIA WATERS

Total Number of Polling Divisions in District: 34

Total Number of Registered Electors in District: 10168

Polling Division	Boundary Descriptions	Registered Electors
9.	ST. JOHN'S: TRACEY PLACE; KINGFISHER PLACE; KERSHAW PLACE; LUNENBURG STREET; SACKVILLE STREET; STRATHIE STREET (NO HOUSES); AND WEDGEPORT ROAD.	292
10.	ST. JOHN'S: WHITEHORSE PLACE; PARLIAMENT PLACE; HOYLES - ESCASONI COMPLEX.	115
11.	ST. JOHN'S: GILMORE STREET; AYLWARD'S LANE; WITHERS PLACE; BELL'S TURN (ODD AND EVEN NUMBERS 29 TO 57 - NORTH SIDE OF HIGGINS LINE); PINSENT PLACE; AND PORTUGAL COVE PLACE (INCLUDING GREYCLIFFE, 304 PORTUGAL COVE PLACE).	259
12.	ST. JOHN'S: HUNT'S LANE; KELLY STREET; BROPHY PLACE; DOHENEY PLACE; GEOFFREY PLACE; AND KILDARE PLACE.	242
13.	ST. JOHN'S: FOX AVENUE (EVEN NUMBERS 4 TO 80); BLACKWOOD PLACE; HIGGINS LINE (ODD NUMBERS 151 TO 169 - FROM FOX AVENUE TO PORTUGAL COVE ROAD); HUNT PLACE; RIDGE ROAD (EVEN NUMBERS 38 TO 84); AND MCGRATH PLACE EAST.	209
14.	ST. JOHN'S: GLOUCESTER STREET; ALICE DRIVE; FERGUS PLACE; AND EDGECOMBE DRIVE.	281
15.	ST. JOHN'S: BRANSCOMBE STREET; VENTURA PLACE; RHODORA STREET; AND LANCASTER STREET.	351
16.	ST. JOHN'S: PENNEY CRESCENT; SLADE PLACE; JACKSON PLACE; HONEYGOLD PLACE; RAYSON PLACE; RUSTED PLACE; AND PENNEY LANE (EVEN NUMBERS 2 TO 6).	344
17.	ST. JOHN'S: TORBAY ESTATES APARTMENTS A, B, C, D, AND E - (1 PENNEY LANE).	234
18.	ST. JOHN'S: HIGHLAND DRIVE.	308
19.	ST. JOHN'S: BIRCHWYND STREET; GLENEYRE STREET; TORBAY ROAD (ODD AND EVEN NUMBERS 266 TO 467 - FROM NEWFOUNDLAND DRIVE TO THE INTERSECTION OF TORBAY ROAD AND THE OUTER RING ROAD) (EXCLUDING TORBAY ESTATES); LEDREW'S ROAD (NO HOUSES); PRIM PLACE; AND HARBOUR VIEW AVENUE.	290
20.	ST. JOHN'S: DUNLEA STREET; ROSSCOMMON PLACE; VIRGINIA ROAD; WOODWYND STREET; AND BRAEMERE STREET.	257
21.	ST. JOHN'S: BRIGHTON PLACE; AND PADDY DOBBIN DRIVE.	263
22.	ST. JOHN'S: EASTBOURNE CRESCENT; ERROL PLACE; AND RONAYNE PLACE.	336
23.	ST. JOHN'S: CONNEMARA PLACE; ASPEN PLACE; HEATHER PLACE; OAKRIDGE DRIVE; O'MARA PLACE; AND TAMARACK STREET.	321
24.	ST. JOHN'S: BINDON PLACE; BAVIDGE STREET; DARCY STREET; KILMORY PLACE; TYRONE PLACE; AND ELTON PLACE.	279

Summary of Polling Divisions VIRGINIA WATERS

Total Number of Polling Divisions in District: 34

Total Number of Registered Electors in District: 10168

Polling Division	Boundary Descriptions	Registered Electors
25.	ST. JOHN'S: CARRICK DRIVE (ODD AND EVEN NUMBERS 75 TO 164); NORFOLK PLACE; HARLOW PLACE; AND SHEFFIELD PLACE.	295
26.	ST. JOHN'S: CANTERBURY PLACE; CHEYNE DRIVE; HEBBARD PLACE; STONEBRIDGE PLACE; JULIEANN PLACE (EVEN NUMBERS 54 AND GREATER AND ODD NUMBERS 65 AND GREATER); KATIE PLACE (ODD AND EVEN NUMBERS 1 TO 9); REGENT STREET (EVEN NUMBERS 2 TO 58, ODD NUMBERS 3 TO 57); LEEDS PLACE; AND LOGY BAY ROAD (ODD NUMBERS 459 TO 465 - INCLUDING EAST POINT LANDING CONDOS).	316
27.	ST. JOHN'S: BAKER STREET; HARROGATE PLACE; SURREY PLACE; GARDINER PLACE; REGENT STREET (ODD NUMBERS 59 TO 89, EVEN NUMBERS 60 TO 120); AND CHESTER PLACE.	270
28.	ST. JOHN'S: CARRICK DRIVE (ODD NUMBERS 1 TO 73, EVEN NUMBERS 40 TO 72); HAMPSHIRE PLACE; COAKER PLACE; NEWFOUNDLAND DRIVE (EVEN NUMBERS 342 TO 364); BALMORAL PLACE; KENSINGTON DRIVE; DUMFRIES PLACE; PADDINGTON PLACE; RUNNEYSMEDE PLACE; AND KILKENNY STREET.	329
29.	ST. JOHN'S: ARGUS PLACE; CANSO PLACE; MCNIVEN PLACE; ELDERBERRY PLACE; HALL'S ROAD; CAHILL DRIVE; AND JESSEAU PLACE.	332
30.	ST. JOHN'S: TURNBERRY STREET; KINCAID STREET; CRAMBRAE STREET; GAIRLOCK STREET; BEN AVON PLACE; DUMBARTON PLACE; AND DURNESS STREET (NO HOUSES).	337
31.	ST. JOHN'S: AIRPORT HEIGHTS DRIVE (ODD NUMBERS 15 TO 207, EVEN NUMBERS 48 TO 208 - FROM PORTUGAL COVE ROAD TO PENETANGUISHENE); PENETANGUISHENE ROAD; AMELIA STREET (NO HOUSES); BURRY PORT STREET; HERCULES PLACE; NEWHOOK PLACE; AND SABRE STREET.	357
32.	ST. JOHN'S: VISCOUNT STREET; FALCON PLACE; CESSNA STREET; MALKA DRIVE; PIPER STREET; AND NAVAJO PLACE.	345
33.	ST. JOHN'S: CEDAR DRIVE; CHEROKEE DRIVE; MACBETH DRIVE; OTTER DRIVE; FIRDALE DRIVE; OAKMOUNT STREET; AND BARNWELL STREET.	386
34.	ST. JOHN'S: AIRPORT HEIGHTS DRIVE (ODD NUMBERS 219 TO 389, EVEN NUMBERS 212 TO 380 - FROM PENETANGUISHENE TO PORTUGAL COVE ROAD); ALDER PLACE; AUTUMN DRIVE; FORDE DRIVE; SAVANNAH PARK DRIVE; PARKER'S POND ROAD (NO HOUSES); AND GALAXY CRESCENT.	362

Total Electors for VIRGINIA WATERS: 10168

ELECTORAL DISTRICT OF VIRGINIA WATERS

No.	Polling Division	Eligible Voters		Ballots Counted				
		Revised 2011 List	Swear In Polls	DUNDERDALE Kathy PC	MILLER Sheila LIB	SULLIVAN David NDP	Rejected Ballots	Total Ballots
1	St. John's	378	8	38	12	13	0	63
2	St. John's	274	12	94	17	39	0	150
3	St. John's	274	27	98	14	53	1	166
4	St. John's	279	20	95	16	59	2	172
5	St. John's	285	11	75	11	67	0	153
6	St. John's	338	19	104	6	71	0	181
7	St. John's	322	17	99	19	32	1	151
8	St. John's	308	16	67	14	34	0	115
9	St. John's	292	11	73	11	52	0	136
10	St. John's	115	25	29	6	17	0	52
11	St. John's	259	25	56	8	32	1	97
12	St. John's	242	14	26	7	17	0	50
13	St. John's	209	19	38	4	35	0	77
14	St. John's	281	12	23	4	16	0	43
15	St. John's	351	30	98	15	47	0	160
16	St. John's	344	51	129	18	45	0	192
17	St. John's	234	26	23	6	23	0	52
18	St. John's	308	12	91	21	49	0	161
19	St. John's	290	12	95	7	62	1	165
20	St. John's	257	15	89	12	64	0	165
21	St. John's	263	17	63	18	38	0	119

ELECTORAL DISTRICT OF VIRGINIA WATERS

No.	Polling Division	Eligible Voters		Ballots Counted				
		Revised 2011 List	Swear In Polls	DUNDERDALE Kathy PC	MILLER Sheila LIB	SULLIVAN David NDP	Rejected Ballots	Total Ballots
22	St. John's	336	36	101	32	46	0	179
23	St. John's	321	22	119	19	61	0	199
24	St. John's	279	14	79	18	30	0	127
25	St. John's	295	22	83	25	45	0	153
26	St. John's	316	55	143	25	24	1	193
27	St. John's	270	33	121	20	28	0	169
28	St. John's	329	19	123	19	38	0	180
29	St. John's	332	44	111	10	56	0	177
30	St. John's	337	42	106	5	41	1	153
31	St. John's	357	51	130	11	51	0	192
32	St. John's	345	62	96	11	65	0	172
33	St. John's	386	105	148	19	93	2	262
34	St. John's	362	38	110	14	79	0	203
35	Advance - St. John's		16	107	6	37	1	151
36	Advance - St. John's		33	197	36	108	0	341
37	Special Ballots		7	94	20	41	6	161
		10168	998	3371	536	1708	17	5632

HISTORICAL GENERAL ELECTION STATISTICS (1949-2011)

	May 27 1949	Nov 26 1951	Oct 2 1956	Aug 20 1959	Nov 19 1962	Sep 8 1966	Oct 28 1971	Mar 24 1972	Sep 16 1975	Jun 18 1979
Number of Electoral Districts	25	25	35	35	41	41	41	41	51	52
Number of Seats	28	28	36	36	42	42	42	42	51	52
LIB Candidates Nominated	28	28	35	32	42	42	42	41	51	52
NL Party Candidates Nominated	-	-	-	-	-	-	-	-	-	-
NDP Candidates Nominated	0	0	0	18	6	3	19	3	17	51
PC Candidates Nominated	28	23	31	32	35	38	42	41	51	52
The Labrador Party Candidates Nominated	-	-	-	-	-	-	-	-	-	-
Independent/Non-Affiliated Candidates Nominated	2	3	11	12	3	7	5	10	32	7
Candidates Nominated (Total)	58	54	77	94	86	90	108	95	151	162
Candidates Elected by Acclamation	-	5	4	1	3	3	-	1	-	-
LIB Candidates Elected	22	24	32	31	34	39	20	9	16	19
NL Party Candidates Elected	-	-	-	-	-	-	-	-	-	-
NDP Candidates Elected	-	-	-	0	0	0	0	0	0	0
PC Candidates Elected	5	4	4	3	7	3	21	33	30	33
The Labrador Party Candidates Elected	-	-	-	-	-	-	-	-	-	-
Independent/Non-Affiliated Candidates Elected	1	0	0	2	1	0	1	0	5	0
Candidates Elected (Total)	28	28	36	36	42	42	42	42	51	52

HISTORICAL GENERAL ELECTION STATISTICS (1949-2011)

	May 27 1949	Nov 26 1951	Oct 2 1956	Aug 20 1959	Nov 19 1962	Sep 8 1966	Oct 28 1971	Mar 24 1972	Sept 16 1975	Jun 18 1979
Liberal Votes Received	108,802	83,628	75,883	75,560	72,319	91,613	102,775	77,849	82,270	95,943
NL Party Votes Received	-	-	-	-	-	-	-	-	-	-
NDP Votes Received	-	-	-	9,352	4,479	2,725	4,075	410	9,653	18,507
PC Votes Received	55,111	46,782	36,591	33,002	45,055	50,316	118,899	126,508	101,106	119,151
The Labrador Party Votes Received	-	-	-	-	-	-	-	-	-	-
Independent/Non-Affiliated Votes Received	2,642	1,156	1,964	12,411	1,348	3,548	5,804	4,307	28,879	2,786
Rejected Ballots	880	837	1,027	823	759	1,169	2,020	1,004	971	748
Votes Cast (Total)	168,435	132,403	115,465	131,148	123,990	149,371	233,573	210,078	222,789	237,135
Registered Voters (Total)	176,281	176,281	189,240	189,240	211,921	239,616	265,653	265,653	306,427	322,239
District in which Election Voided	0	0	0	0	0	0	0	1	0	0

HISTORICAL GENERAL ELECTION STATISTICS (1949-2011)

	Apr 6 1982	Apr 2 1985	Apr 20 1989	May 3 1993	Feb 22 1996	Feb 9 1999	Oct 21 2003	Oct 9 2007	Oct 11 2011
Number of Electoral Districts	52	52	52	52	48	48	48	48	48
Number of Seats	52	52	52	52	48	48	48	48	48
LIB Candidates Nominated	52	52	52	52	48	48	48	47	48
NL Party Candidates Nominated	-	-	-	-	-	7	-	0	-
NDP Candidates Nominated	23	49	36	52	20	35	34	36	48
PC Candidates Nominated	52	52	52	52	48	48	48	48	48
The Labrador Party Candidates Nominated	-	-	-	-	-	-	4	1	-
Independent/Non-Affiliated Candidates Nominated	2	5	6	10	8	8	9	3	3
Candidates Nominated (Total)	129	158	146	166	124	146	143	135	147
Candidates Elected by Acclamation	-	-	-	-	-	-	-	1	-
LIB Candidates Elected	8	15	31	35	37	32	12	3	6
NL Party Candidates Elected	-	-	-	-	-	0	-	0	-
NDP Candidates Elected	0	1	0	1	1	2	2	1	5
PC Candidates Elected	44	36	21	16	9	14	34	44	37
The Labrador Party Candidates Elected	-	-	-	-	-	-	0	0	-
Independent/Non-Affiliated Candidates Elected	0	0	0	0	1	0	0	0	0
Candidates Elected (Total)	52	52	52	52	48	48	48	48	48

HISTORICAL GENERAL ELECTION STATISTICS (1949-2011)

	Apr 6 1982	Apr 2 1985	Apr 20 1989	May 3 1993	Feb 22 1996	Feb 9 1999	Oct 21 2003	Oct 9 2007	Oct 11 2011
Liberal Votes Received	87,228	102,016	137,271	148,274	157,229	132,399	92,152	48,598	42,417
NL Party Votes Received	-	-	-	-	-	2,562	-	-	-
NDP Votes Received	9,371	39,954	12,929	22,399	12,706	21,962	19,048	19,028	54,713
PC Votes Received	152,966	134,893	138,609	127,150	110,312	108,772	162,949	155,972	124,523
The Labrador Party Votes Received	-	-	-	-	-	-	-	68	-
Independent/Non-Affiliated Votes Received	425	778	2,138	3,967	5,111	1,112	998	446	430
Rejected Ballots	1,034	861	838	841	847	822	790	1040	759
Votes Cast (Total)	251,024	278,502	291,785	302,631	286,205	267,629	278,328	225,152	222,842
Registered Voters (Total)	359,087	361,087	367,912	361,912	384,709	384,709	383,783	367,561	384,821
District in which Election Voided	0	0	0	1	0	0	0	1	0

